



**Census of India 2011**

**GUJARAT**

**SERIES-25**

**PART-XII-A**

**DISTRICT CENSUS HANDBOOK  
VADODARA**

**VILLAGE AND TOWN DIRECTORY**



**2011**

**DIRECTORATE OF CENSUS OPERATIONS**

**GUJARAT**





**CENSUS OF INDIA 2011**

**GUJARAT**

**SERIES-25**

**PART-XII-A**

**DISTRICT CENSUS HANDBOOK  
VADODARA**

**VILLAGE AND TOWN DIRECTORY**

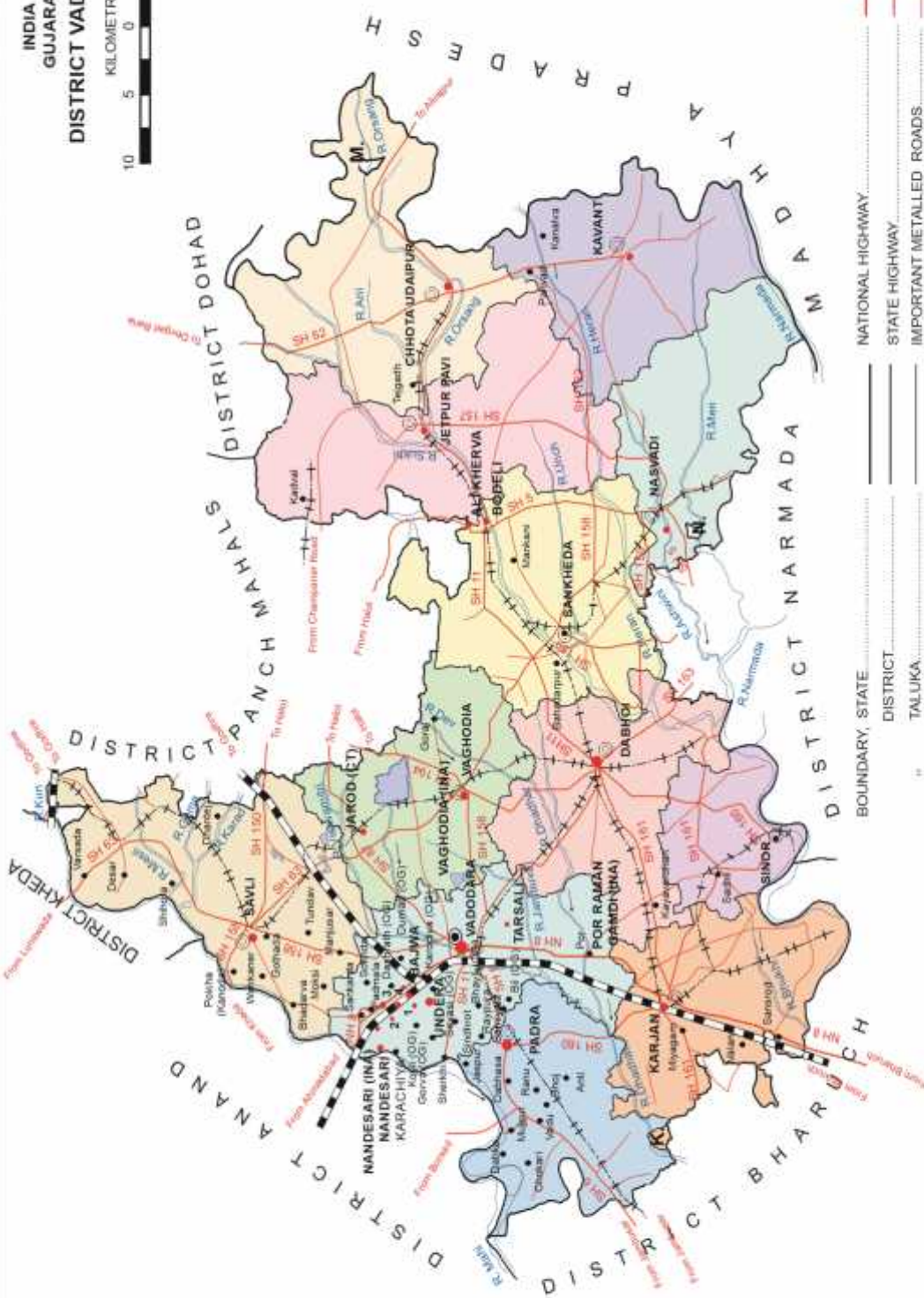


**Directorate of Census Operations, Gujarat**





INDIA  
GUJARAT  
DISTRICT VADODARA



1. JAWAHARNAGAR (GUJARAT REFINERY )
2. PETRO-CHEMICAL COMPLEX (INA)
3. RANOLI
4. GSFC COMPLEX INA (INA)

- M. PART OF MACHHA PRADESH
- K. PART OF TALUKA KARJAN (DISTRICT VADODARA)
- N. PART OF DISTRICT NARMADA
- INA. INDUSTRIAL NOTIFIED AREA

- HEADQUARTERS: DISTRICT / TALUKA
- VILLAGES HAVING 5000 AND ABOVE POPULATION WITH NAME
- URBAN AREA WITH POPULATION SIZE: I, II, III, IV, V, & VI

- BOUNDARY, STATE
- DISTRICT
- TALUKA
- NATIONAL HIGHWAY: NH 8, NH 15
- STATE HIGHWAY: SH 6, SH 11, SH 15, SH 16, SH 17, SH 18, SH 19, SH 20, SH 21, SH 22, SH 23, SH 24, SH 25, SH 26, SH 27, SH 28, SH 29, SH 30, SH 31, SH 32, SH 33, SH 34, SH 35, SH 36, SH 37, SH 38, SH 39, SH 40, SH 41, SH 42, SH 43, SH 44, SH 45, SH 46, SH 47, SH 48, SH 49, SH 50, SH 51, SH 52, SH 53, SH 54, SH 55, SH 56, SH 57, SH 58, SH 59, SH 60, SH 61, SH 62, SH 63, SH 64, SH 65, SH 66, SH 67, SH 68, SH 69, SH 70, SH 71, SH 72, SH 73, SH 74, SH 75, SH 76, SH 77, SH 78, SH 79, SH 80, SH 81, SH 82, SH 83, SH 84, SH 85, SH 86, SH 87, SH 88, SH 89, SH 90, SH 91, SH 92, SH 93, SH 94, SH 95, SH 96, SH 97, SH 98, SH 99, SH 100
- IMPORTANT METALLED ROADS
- RAILWAY LINE, BROAD GAUGE
- RAILWAY LINE, NARROW GAUGE
- RIVER AND STREAM
- WATER FEATURES : POND/LAKE



## Motif



### Pratap Vilas Palace

This palace was built in 1914 A.D. and is designed in Renaissance architecture. The entrance is adorned by exquisite carvings and the palace is noted for its architectural grandeur highlighted with columns and arches. Carvings of creepers, flowers, leaves, birds and animals on the columns make the palace lively. It has columns and arches drawn from South India, Central India, North India and Islamic tradition. It is a flamboyant building, designed in Indo-Saracenic revival architecture.

The palace now houses the Railway Staff College also known as 'The National Academy of Indian Railways' or 'Bharatiya Rail Rashtriya Academy' (in Hindi). This is the main training ground of Indian Railways. A mini railway model can be seen inside the palace.

Pratap Vilas Palace, located near Lal Baug, was named after the last ruler of Baroda State. It was designed by Charles F. Stevens, son of F.W. Stevens, a British Architect. The Palace complex has an area of around 55 acres with well laid out gardens and large number of trees. Maharaja Sayaji Rao built this Palace for his eldest son Fatehsingh Rao. Its construction was started on 15th February 1908. This is same year when last ruler of Baroda State, Pratapsingh Rao was born and his father Fatehsingh Rao died.



# CONTENTS

	<b>Pages</b>
Foreword	1
Preface	5
Acknowledgements	7
History and Scope of The District Census Handbook	11
Brief History of The District	13
<b>Analytical Note</b>	<b>17</b>
(i) Physical Features	19
(ii) Census Concept	47
(iii) Non Census Concept	55
(iv) 2011 Census Findings	68
(v) Brief Analysis of PCA Data Based on inset Tables 1 To 35	74
(vi) Brief Analysis of The Village Directory and Town Directory Data Based on inset Tables 36 To 45	110
(vii) Major Social and Cultural Events, Natural and Administrative Developments and Significant Activities During The Decade	119
(viii) Brief Description of Places of Religious, Historical or Archaeological Importance in Villages and Places of Tourist Interest in The Towns of The District	121
(ix) Major Characteristics of The District, Contribution of The District in The Form of any Historical Figure Associated With The District	130
(x) Scope of Village and Town Directory - Column Heading Wise Explanation and Coverage of Data	132
<b>Village and Town Directory</b>	<b>135</b>
Brief Note on Village and Town Directory	137
<b>Section-I Village Directory</b>	<b>147</b>
(a) List of Villages merged in Towns and Outgrowths at 2011 Census	149
(b) C.D. Block Maps (showing Tehsil boundary as per instructions issued by Map Division)	151
(c) Alphabetical List of Villages along with Location code 2001 and 2011	
(d) CD Block wise Village Directory in Prescribed Format	
(e) Appendices to Village Directory	795
Appendix-I Summary showing Total Number of Villages Having Educational, Medical and Other Amenities in Villages– C.D. Block level	796
Appendix-I A Villages by Number of Primary Schools	800
Appendix-I B Villages by Primary, Middle and Secondary Schools	800
Appendix-I C Villages with Different Sources of Drinking Water Facilities Available	801
Appendix-II Villages with 5,000 and Above Population which do not have One or More Amenities Available	802
Appendix-III Land Utilization Data in Respect of Census Towns	804

Appendix-IV	C.D. Block Wise List Of Inhabited Villages Where No Amenity Other Than Drinking Water Facility Is Available	804
Appendix-V	Summary Showing Number of Villages Not Having Scheduled Castes Population	805
Appendix-VI	Summary Showing Number of Villages Not Having Scheduled Tribes Population	805
Appendix-VII A	List of Villages According to The Proportion of The Scheduled Castes to The Total Population by Ranges	806
Appendix-VII B	List of Villages According to The Proportion of The Scheduled Tribes to The Total Population by Ranges	828
<b>Section II - Town Directory</b>		<b>851</b>
(a)	Statement I - Status and Growth History	852
(b)	Statement II - Physical Aspects and Location of Towns, 2009	856
(c)	Statement III - Civic and Other Amenities, 2009	858
(d)	Statement IV -Medical Facilities, 2009	860
(e)	Statement V- Educational, Recreational and Cultural Facilities, 2009	862
(f)	Statement VI - Industry and Banking, 2009	866
(g)	Statement VII - Civic and Other Amenities in Slums, 2009	868
(h)	Appendix to Town Directory - Towns Showing Their Outgrowth With Population	878

## FOREWORD

1. The District Census Handbook (DCHB) is an important publication of the Census Organization since 1951. It contains both Census and non-Census data of urban and rural areas for each District. The Census data provide information on demographic and socio-economic characteristics of population at the lowest administrative unit i.e. of each Village, Town and Ward of the District. The Primary Census Abstract (PCA) part of this publication contains Census data including data on household amenities collected during 1<sup>st</sup> phase of the Census i.e. House Listing and Housing Census. The non-Census data presented in the DCHB is in the form of Village Directory and Town Directory contain information on various infrastructure facilities available in the village and town like; education, medical, drinking water, communication and transport, post and telegraph, electricity, banking and other miscellaneous facilities. Later on, the telegraph services were closed by the Government of India on 15<sup>th</sup> July, 2013. The data of DCHB are of considerable importance in the context of planning and development at the grass-root level.

2. In the 1961 Census, DCHB provided a descriptive account of the District, administrative statistics, Census tables and Village and Town Directory including Primary Census Abstract. This pattern was changed in 1971 Census and the DCHB was published in three parts: Part-A related to Village and Town Directory, Part-B to Village and Town PCA and Part-C comprised analytical report, administrative statistics, District Census tables and certain analytical tables based on PCA and amenity data in respect of Villages. The 1981 Census DCHB was published in two parts: Part-A contained Village and Town Directory and Part-B the PCA of Village and Town including the SCs and STs PCA up to Tehsil/Town levels. New features along with restructuring of the formats of Village and Town Directory were added. In Village Directory, all amenities except electricity were brought together and if any amenity was not available in the referent Village, the distance in broad ranges from the nearest place having such an amenity, was given.

3. The pattern of 1981 Census was followed by and large for the DCHB of 1991 Census except the format of PCA. It was restructured. Nine-fold industrial classification of main workers was given against the four-fold industrial classification presented in the 1981 Census. In addition, sex wise population in 0-6 age group was included in the PCA for the first time with a view to enable the data users to compile more realistic literacy rate as all children below 7 years of age had been treated as illiterate at the time of 1991 Census. One of the important innovations in the 1991 Census was the Community Development Block (CD Block) level presentation of Village Directory and PCA data instead of the traditional Tehsil/ PS level presentation.

4. As regards DCHB of 2001 Census, the scope of Village Directory was improved by including some other amenities like banking, recreational and cultural facilities, newspapers & magazines and most important commodity manufactured in a Village in addition to prescribed facilities of earlier Censuses. In Town Directory, the statement on Slums was modified and its coverage was enlarged by including details on all slums instead of 'notified slums'.

5. The scope and coverage of Village Directory of 2011 DCHB has been widened by including a number of new amenities in addition to those of 2001. These newly added amenities are: Pre-Primary School, Engineering College, Medical College, Management Institute, Polytechnic, Non-formal Training Centre, Special School for Disabled, Community Health Centre, Veterinary Hospital, Mobile Health Clinic, Medical Practitioner with MBBS Degree, Medical Practitioner with no degree, Traditional Practitioner and faith Healer, Medicine Shop,



Community Toilet, Rural Sanitary Mart or Sanitary Hardware Outlet in the Village, Community Bio-gas, Sub Post Office, Village Pin Code, Public Call Office, Mobile Phone Coverage, Internet Cafes/Common Service Centre, Private Courier Facility, Auto/Modified Autos, Taxis and Vans, Tractors, Cycle-pulled Rickshaws, Carts craven by Animals, Village connected to National Highway, State Highway, Major District Road and other District Road, Availability of Water Bounded Macadam Roads in Village, ATM, Self-Help Group, Public Distribution System (PDS) Shop, Mandis/Regular Market, Weekly Haat, Agricultural Marketing Society, Nutritional Centers (ICDS), Anganwadi Centre, ASHA (Accredited Social Health Activist), Sports Field, Public Library, Public Reading Room, Assembly Polling station, Birth & Death Registration Office. In the Town Directory, seven Statements containing the details and the data of each Town have been presented viz.; (i) Status and Growth History of Towns, (ii) Physical Aspects and Location of Towns, (iii) Civic and other Amenities (iv) Medical Facilities, (v) Educational, Recreational & Cultural Facilities, (vi) Industry & Banking and (vii) Civic & other amenities in slums respectively. CD Block wise data of Village Directory and Village PCA have been presented in DCHB of 2011 Census as presented in earlier Census.

6. The data of DCHB 2011 Census have been presented in two parts, Part-A contains Village and Town Directory and Part-B contains Village and Town wise Primary Census Abstract. Both the Parts have been published in separate volumes in 2011 Census.

7. The Village and Town level amenities data have been collected, compiled and computerized under the supervision of Shri Manish Bharadwaj, I.A.S., Directorate of Census Operations, Gujarat. The task of Planning, Designing and Co-ordination of this publication was carried out by Dr. Pratibha Kumari, Assistant Registrar General (SS) under the guidance & supervision of Dr. R.C.Sethi, Ex-Addl. RGI and Shri Deepak Rastogi present Addl. RGI, Shri A.P.Singh, Deputy Registrar General (Map) provided the technical guidance in the preparation of maps. Shri A.K.Arora, Joint Director of Data Processing Division under the overall supervision of Shri M.S.Thapa, Addl. Director (EDP) provided full cooperation in preparation of record structure for digitization and validity checking of Village and Town Directory data and the programme for the generation of Village Directory and Town Directory including various analytical inset tables as well as Primary Census Abstract (PCA). The work of preparation of DCHB 2011 Census has been monitored in the Social Studies Division. I am thankful to all of them and others who have contributed to bring out this publication in time.

New Delhi.

Dated:- 16-06-2014

(Dr. C.Chandramouli)  
Registrar General & Census  
Commissioner, India



## **FOREWORD**

I acknowledge the efforts made by the Directorate of Census Operations as well as District Census Hand Book Unit of Gujarat State in bringing out the District Census Hand Book Part-A and Part-B for Gujarat State. The Hand Book presents detailed information of area, population, households and working population in various categories and will no doubt be useful to the administration at State, District and Taluka levels in planning, policy formulation and decision making. I also convey my congratulations to the Registrar General and Census Commissioner, Government of India for his guidance in bringing out this publication.

(S. Aparna)  
Principal Secretary (Planning)  
General Administration Department

October, 2015  
Gandhinagar



## **P r e f a c e**

I am deeply indebted to all the officers of Gujarat Government for their unstained support and cooperation at all stages of Census 2011. I am grateful to Shri A.K.Joti, then Chief Secretary, Shri Aloriya, Chief Secretary of Gujarat State, Shri V.N.Maira, then Additional Chief Secretary, Ms. S.Aparna, Principal Secretary and Shri A.D.Patel, Joint Secretary of General Administration Department (Planning) for their prompt response, guidance and cooperation to Census Organization. They infused a sense of urgency and seriousness in the minds of officer of the district administration, which geared up the entire administrative machinery. Cooperation received from then Under Secretary Shri J.T.Malvi, then Section Officer Kum N.M.Muni, and Section Officer Shri H.C.Dave, General Administration Department (Planning). I would like to thanks Shri R.N.Pandya then Director and Shri S.K.Hudda, Director of Economics & Statistics for their great support.

District Census Handbook Unit of Gujarat is a joint exercise of the Government of Gujarat and the Census Organization of the Government of India. In the preparation of the DCHB, the role played by Census Organisation is that of Census data collection, scanning of collected information, validation, compilation and analysis of data. DCHB Unit of the State Government collected the basic non-census information relating to amenities and infrastructures available in the village of the district. Apart from bearing the cost of this publication, all the official of different departments of the State Government extended whole hearted co-operation for accomplishing the task. Most of the data supplied by the various departments were cross-checked and an attempt was made to reconcile the discrepancies as well in order to get the final figures.

The District Collector, the District Development Officer, District Statistical Officer, District Information Officer and their staff member extended their warm and whole hearted co-operation for carrying out field work of the census and collection of non-census data for the District Census Handbook.

I am deeply grateful to Dr. C.Chandramouli, I.A.S., the Registrar General and Census Commissioner, India for the benefit I have derived by the way of guidance and advice. I also express my thanks to Shri Deepak Rastogi present Addl. RGI, Shri P.K.Banerjee, Deputy Registrar General (C&T), Shri A.P.Singh, Deputy Registrar General (Map), Dr. Pratibha Kumari, Assistant Registrar General (SS), Shri M.S.Thapa, Addl. Director (EDP), Shri A.K.Arora, Joint Director (EDP) and Shri Mahipal Singh, Assistant Director (SS) for providing technical guidance in finalizing this publication.

Shri Manish Bharadwaj, I.A.S., who held the office of Director of Census Operations, Gujarat had guided the operations of the 2011 Census. The data presented in this handbook were collected and compiled under the direction and guidance of Shri Manish Bharadwaj. However, he was repatriated to the State Government before this volume could be made available for the press.

At state Office, Shri R.R.Pandya, Joint Director, Shri M.R.Raol, Deputy Director, Kum S.B.Parmar, Research officer, Shri J.B.Panchal, Research Officer, Shri P.C.Khandhadia, Section Officer, Smt. K.B.Panchal, Research Assistant of District Census Handbook Unit and their team of able assistant meticulously collected and scrutinized the non-census data from various sources and prepared draft to DCHB etc. with the help of Census section. The other

officials of DCHB Unit, who scrutinized, edited and supervised the work of DCHB, have been mentioned in the “Acknowledgement”.

Of this Directorate I would like to extend my sincere thanks to Shri R.S.Meena, DRG (C&T), who had played major role in Census 2011 of Gujarat. Dr. Bhaveshkumar P. Mehta, Joint Director (EDP) and his team of devoted workers deserve all praise for timely processing of Household Schedules through Intelligent Character Recognition technology. Smt.V.A.Warade, Deputy Director, Shri Ramsingh Meena, Deputy Director and Shri S.Lingasamy, Deputy Director who were assisted by Dr. Sanchita Sarkar, Assistant Director and her team of dedicated worker deserve all praise for their perseverance and dedication in preparing the publication. The maps provided in the DCHB are prepared by the Map Section of the Census Directorate under the supervision of Dr. R.K.Sharma, R.O. (Map). I am thankful to all of them.

I am also thankful to all the Census Staff who provided assistant directly or indirectly in finalizing data at every stage and for final scrutiny of this publication.

Date: 31-10-2014

(S. D. Bhaisare)  
Joint Director of Census Operations,  
Gujarat, Gandhinagar.

# Acknowledgements

## Drafting and Editing

Shri S.D.Bhaisare  
Smt.V.A.Warade  
Shri R.S.Meena  
Dr. Sanchita Sarkar  
Shri R.R.Pandya  
Shri M.R.Raol  
Shri T.J.Munia  
Kum S.B.Parmar  
Shri J.B.Panchal

Joint Director  
Deputy Director  
Deputy Director  
Assistant Director  
Joint Director (DES, Gujarat State)  
Deputy Director (State DCHB Unit)  
Statistical Investigator Grade-I  
Research Officer (State DCHB Unit)  
Research Officer (State DCHB Unit)

## Collection / Compilation / Drafting (DCHB Unit, Gandhinagar, Govt. of Gujarat)

Shri O.T.Vaghela  
Smt. K.B.Panchal  
Smt. S.S.Bijlani  
Smt. S.N.Rathwa  
Shri B.K.Chavda  
Shri K.R.Rathod  
Smt. M.D.Panchal

Research Assistant  
Research Assistant  
Research Assistant  
Research Assistant  
Statistical Assistant  
Statistical Assistant  
Statistical Assistant

## Computer Assistant

Shri A.K.Doshi  
Shri S.G.Dave  
Shri R.K.Joshi

Gujarati Typist  
Proof Reader  
Proof Reader

## Collection / Compilation / Drafting (Directorate of Census Operations, Gujarat)

Kum P.M.Naik  
Kum P.P.Patel  
Smt. K.J.Khambhata  
Shri Mangesh S. Kumbhare  
Shri R.M.Jhala  
Smt. Kinjal Darji  
Shri Deepak Choudhury  
Smt. Neelima Chourasiya  
Shri J.R.Pateria  
Smt. R.C.Patel  
Smt. A.P.Bhavsar  
Shri K.B.Hathi

Statistical Investigator Grade-I  
Statistical Investigator Grade-I  
Statistical Investigator Grade-I  
Statistical Investigator Grade-I  
Statistical Investigator Grade-I  
Statistical Investigator Grade-I  
Statistical Investigator Grade-I  
Statistical Investigator Grade-I  
Statistical Investigator Grade-I  
Statistical Investigator Grade-I  
Statistical Investigator Grade-II  
Statistical Investigator Grade-II  
Statistical Investigator Grade-II  
Senior Compiler

## Mapping

Dr. R.K.Sharma	R.O. (Map)
Shri Ch.Rajeev	Sr. Geographer
Shri R.K.Joshi	Sr. Draftsman
Shri A.A.Saiyad	Sr. Draftsman
Shri J.K.Brahmbhatt	Sr. Draftsman

## Computer Assistant

Shri R.R.Parmar	Operator Gr. 'B'
Shri C.D.Patel	Operator Gr. 'B'
Shri Himadri Modak	Compiler

## Pre-Scanning

Shri B.R.Dagala	Statistical Investigator Grade-I
Shri R.N.Shah	Statistical Investigator Grade-II
Shri Pravin Bhagat	Statistical Investigator Grade-II
Shri K.S.Meena	Senior Compiler

## List of Nodal Officer for Phase I (House listing Operations and National Population Register)

<b>Name of Nodal Officer</b>	<b>District / M. Corp.</b>
Shri A.B.Datania, S.I.Gr.II	Kachchh
Shri R.G.Yadav, S.I.Gr.II	Kachchh
Shri V.B.Parmar, S.I.Gr.II	Banas Kantha
Shri Pravin Bhagat, S.I.Gr.II	Banas Kantha
Shri P.M.Vaghela, S.I.Gr.II	Patan
Shri K.B.Hathi, Sr.Compiler	Mahesana
Smt. B.D.Wadvala, S.I.Gr.II	Sabar Kantha
Shri R.N.Shah, S.I.Gr.II	Sabar Kantha
Smt. Neelima Chourasiya, S.I.Gr.I	Gandhinagar
Shri J.R.Pateria, S.I.Gr.II	Ahmadabad
Smt.R.C.Patel, S.I.Gr.II	Ahmadabad
Shri R.K.Joshi, Sr.Draftsman	Ahmadabad
Shri R.M.Jhala, S.I.Gr.I	Surendranagar
Shri G.L.Solanki, S.I.Gr.I	Rajkot
Shri K.L.Bhatt, S.I.Gr.II	Rajkot
Shri H.U.Rathod, Sr.Compiler	Jamnagar
Shri M.P.Gajera, Compiler	Jamnagar
Shri A.H.Momin, S.I.Gr.II	Porbandar
Shri D.J.Rajpal, S.I.Gr.I	Junagadh
Shri Deepak Kumar, Compiler	Junagadh
Shri K.R.Dabhi, S.I.Gr.I	Amreli
Shri L.K.Meena, Sr.Compiler	Amreli
Shri G.C.Panchal, S.I.Gr.I	Bhavnagar

Shri Rajeev Kumar Jha, Compiler	Bhavnagar
Shri L.V.Kanade, Sr.Supervisor	Anand
Smt.N.D.Mehta, Sr.Compiler	Anand
Smt. G.P.Babu, S.I.Gr.I	Kheda
Shri Deepak Choudhury, S.I.Gr.I	Kheda
Shri R.C.Joshi, S.I.Gr.II	Panch Mahals
Shri K.S.Meena, Sr.Compiler	Panch Mahals
Shri B.M.Vaghela, Sr.Compiler	Dohad
Shri B.R.Dagla, S.I.Gr.I	Vadodara
Kum N.B.Patel, S.I.Gr.II	Vadodara
Shri A.K.Parmar, S.I.Gr.II	Narmada
Kum P.M.Naik, S.I.Gr.I	Bharuch
Shri M.D.Bhagora, S.I.Gr.I	Bharuch
Shri M.K.Meena, Sr.Compiler	The Dangs
Shri R.U.Rathod, Sr.Supervisor	Navsari
Shri M.H.Bhatt, S.I.Gr.II	Valsad
Shri U.S.Shah, S.I.Gr.I	Surat
Shri Kapil Kumar Pandey, S.I.Gr.II	Surat
Shri R.D.Shrimali, S.I.Gr.II	Tapi

**List of Nodal Officer for Phase II  
(Population Enumeration)**

<b>Name of Nodal Officer</b>	<b>District / M. Corp.</b>
Shri K.B.Hathi, Sr.Compiler	Kachchh
Shri V.B.Parmar, S.I.Gr.II	Banas Kantha
Shri K.L.Bhatt, S.I.Gr.II	Patan
Smt. G.P.Babu, S.I.Gr.I	Mahesana
Shri A.B.Datania, S.I.Gr.II	Sabar Kantha
Shri P.M.Vaghela, S.I.Gr.I	Gandhinagar
Shri P.L.Solanki, S.I.Gr.I	Ahmadabad
Shri U.S.Shah, S.I.Gr.I	Ahmadabad M. Corp.
Shri R.K.Joshi, Sr.Draftsman	Surendranagar
Shri Kapil Kumar Pandey, S.I.Gr.II	Rajkot
Shri K.B.Bhavsar, S.I.Gr.II	Rajkot M. Corp.
Shri Deepak Kumar, Compiler	Jamnagar
Shri R.N.Shah, S.I.Gr.II	Jamnagar M. Corp.
Shri R.D.Shrimali, S.I.Gr.II	Porbandar
Shri R.C.Joshi, S.I.Gr.II	Junagadh
Shri A.K.Parmar, S.I.Gr.II	Junagadh M. Corp.
Shri A.H.Momin, S.I.Gr.II	Amreli
Shri K.R.Dabhi, S.I.Gr.I	Bhavnagar
Shri R.M.Jhala, S.I.Gr.I	Bhavnagar M. Corp.
Smt. B.D.Wadvala, S.I.Gr.II	Anand
Shri M.K.Meena, Sr.Compiler	Kheda
Shri Rajeev Kumar Jha, Compiler	Panch Mahals
Shri Pravin Bhagat, S.I.Gr.II	Dohad
Shri Deepak Choudhury, S.I.Gr.I	Vadodara
Shri J.R.Pateria, S.I.Gr.II	Vadodara M. Corp.

Shri Manoj Bhagora, S.I.Gr.I  
Shri H.U.Rathod, S.I.Gr.II  
Shri R.G.Yadav, S.I.Gr.II  
Shri Manoj Gajera, Compiler  
Shri G.P.Meena, Compiler  
Shri J.K.Brahmbhatt, Sr.Draftsman  
Shri Ch.Rajeev, Sr.Geographer  
Shri M.H.Bhatt, S.I.Gr.II

Narmada  
Bharuch  
The Dangs  
Navsari  
Valsad  
Surat  
Surat M. Corp.  
Tapi

## **ORGI-DATA PROCESSING DIVISION**

Shri Jaspal Singh Lamba  
Ms. Usha  
Shri Anurag Gupta  
Shri Mukesh Kumar Mahawar  
Ms. Shaghufra N.Bhat  
Ms. Shashi Seth  
Shri Khem Verma Jadon  
Ms. Archana Khare  
Shri Yashwant Singh  
Ms. Neha Tuli  
Shri Amit Kumar

Deputy Director  
Assistant Director  
DPA Grade 'A'  
DPA Grade 'A'  
DPA Grade 'A'  
Sr. Supervisor  
Sr. Consultant  
Jr. Consultant  
Jr. Consultant  
Software Developer  
Designer



## History and Scope of the District Census Handbook



The need of data at the grass root level for the administrative and planning purposes at sub micro level as well as academic studies prompted the innovation of District Census Handbook. District Census Handbook is a unique publication from the Census organization which provides most authentic details of census and non-census information from village and town level to district level. The District Census Handbook was firstly introduced during the 1951 Census. It contains both census and non-census data of urban as well as rural areas for each district. The census data contain several demographic and socio-economic characteristics of the lowest administrative unit i.e. of each village and town and ward of the district. The non-census data comprise of data on availability of various civic amenities and infrastructural facilities etc. at the town and village level which constitute Village Directory and Town Directory part of the DCHB. The data of DCHB are of considerable importance in the context of planning and development at grass-root level.

In 1961 census DCHB provided a descriptive account of the district, administrative statistics, census tables and village and town directory including Primary Census Abstract. This pattern was changed in 1971 Census and the DCHB was published in three parts: Part-A related to village and town directory, Part-B to village and town PCA and Part-C comprised analytical report, administrative statistics, district census tables and certain analytical tables based on PCA and amenity data in respect of villages. The 1981 census DCHB was published in two parts: Part-A contained village and town directory and Part-B the PCA of village and town including the SCs and STs PCA up to tehsil/ town levels. New features along with restructuring of the formats of village and town directory were added into it. In Village Directory, all amenities except electricity were brought together and if any amenity was not available in the referent village, the distance in broad ranges from the nearest place having such an amenity, was given.

The pattern 1981 census was followed by and large for the DCHB of 1991 Census except the format of PCA. It was restructured. Nine- fold industrial classification of main workers was given against the four-fold industrial classification presented in the 1981 census. In addition, sex wise population in 0-6 age group was included in the PCA for the first time with a view to enable the data users to compile realistic literacy rate as all children below 7 years of age had been treated as illiterate at the time of 1991 census. One of the important innovations in the 1991 census was the Community Development Block (CD Block) level presentation of village directory and PCA data instead of the traditional tehsil/ taluk/ PS level presentation.

As regards DCHB of 2001 Census, the scope of Village Directory was improved by including some other amenities like banking, recreational and cultural facilities, newspapers & magazines and most important commodity' manufactured in a village in addition to prescribed facilities of earlier censuses. In Town Directory, the statement on Slums was modified and its coverage was enlarged by including details on all slums instead of 'notified slums'.

The scope and coverage of Village Directory of 2011 DCHB has been widened by including a number of new amenities in addition to those of 2001. In the Town Directory, seven

Statements containing the details and the data of each town have been presented viz.; (i) Status and Growth History of towns, (ii) Physical Aspects and Location of Towns, (iii) Civic and other Amenities, (iv) Medical Facilities, (v) Educational, Recreational & Cultural Facilities, (vi) Industry & Banking, and (vii) Civic & other amenities in Slums respectively. CD Block wise data of Village Directory and Village PCA have been presented in DCHB of 2011 census as presented in earlier census. The data of DCHB 2011 Census have been presented in two parts, Part-A contains Village and Town Directory and Part-B contains Village and Town wise Primary Census Abstract. Both the Parts have been published in separate volumes in 2011 Census.

.....

## Brief History of the District



Vadodara city is the administrative headquarter of the Vadodara district in Gujarat. It is often termed as Baroda and is the industrial capital of the state. The city stands on the bank of River Vishwamitri, flanked by a number of graceful buildings like palaces, parks, temples and museums. The cultural galore of Vadodara impels visitors to historic city. In the ancient time, it served as the capital city of Gaekwads, the former rulers of Vadodara.

The district derives its name from its head-quarters city Vadodara. The ancient town of Vadodara was once called 'Chandanvati' after the name of Raja Chandan of the Dor tribe of Rajputs who wrested it from the Jains. The name of Chandanvati or the 'City of Sandalwood' was afterwards changed to Viravati or the 'Abode of Warriors' and then again to Vadpatraka or 'Leaf of the Vad tree'.

One belief is that the flourishing Ankottaka (Modern Akota) developed one of its suburbs on the left bank of the Vishwamitri where Banyan (Vad) trees were in existence. Thus, suburb was, therefore appropriately known as the suburb near the 'Banyan Tree' that is Vadpatraka meaning 'a village amidst the banyan trees'. Thus, it can be said that the present name of the district, viz. Vadodara is derived from Vadpatraka of the ancient period.

Ancient Vadpatraka was ruled by the Chalukya dynasty in the 10th century, followed by the Solankis, the Vaghelas, and then the Sultans of Delhi and Gujarat. In 1674 the Maratha Empire declared war on the Mughal Empire and defeated them in central and eastern Gujarat in mid-18th century.

There representatives and ruling dynasty in Gujarat, the Gaekwads (meaning "protector of cows"), after having instigated the Adivasi Bhils and Kolis to attack the Mughals, occupied Vadodara as their capital. In the early 19th century, after the Anglo-Maratha war, the British had control of Gujarat. Meanwhile, the Gaekwads had come into conflict with the Peshwas, the Marathas of Pune. The Gaekwads signed a special treaty with the British for protection from the Peshwas and to give Baroda a degree of self-rule. The Gaekwad ruler was high in the pecking order under British rule and was one of only 5 rulers to receive a 21-gun salute. Baroda was thus one of the few places to remain autonomous until Independence and like Hyderabad and Mysore, one senses that it retains a flavor of the former princely Gaekwad state and never fully integrated into the central administration.

The Marathas invaded Gujarat in A.D. 1705 and took the advantage of the confusion that ensued after the death of Moghul Emperor Aurangzeb in A.D. 1707. Peshwa Balaji Vishwanath advanced on the viceroy of Gujarat Khaderao Dabhade, Maratha Senapati, at the outset intended to acquire from the Moghuls the right to levy the tribute and the Chouhan and Sardeshmukhi. They obtained many sanands to levy tributes from Emperor Muhammad Shah at Delhi. From this time, their right to levy tribute in Gujarat was confirmed.

Shortly after A.D. 1720, the Senapati received authority from the Raja of Satara to realize the dues established by usage from Gujarat and Belgam. One of his officers named

Damaji Gaekwad, who had shown much gallantry in the battle, received from the Shahu Raja of Satara the title of Samsher Bahadur (illustrious Swordsman). On Damaji's death which occurred in A.D. 1721, his place of Lieutenant to Senapati was filled by his nephew Pilaji, the son of Jhingoji Gaekwad. Later Pilaji was given by the Peshwa the title of Senakhas Khel (Commander of the Special Band). The military power of Maratha forced Sarbuland Khan, the Mogul Viceroy at Ahmadabad to reorganize their right of Chauth and Sardeshmukhi in Gujarat. Pilaji Gaekwad then founded the House of Gaekwad at Baroda between 1721 and 1732 which existed as a separate princely State till it merged in Bombay State in 1949.

The Chhota Udaipur and Baria Chiefs belong to the Khichi Chouhan clan of Rajputs, whose Chief Anal is said to have been created by Vashishtha Muni out of the Agni Kund on Mount Abu. According to the bardic accounts, a descendent of Patai Rawal alias Jaysinh the last Chouhan Raja of Champaner established a small kingdom at Mohan or Alimohan on the banks of the river Narmada. In course of time during the decay of Mogul power in the early part of the 18th century, the capital was moved 20 miles north to Chhota Udaipur on the banks of the river. Baji Rawal is said to have founded Chhota Udaipur. It continued to remain a separate State till it was merged in Bombay province in 1949.

Among the Gaekwads, ruler Maharaja Sayajirao III, reigning 1875-1939, is credited with the most significant development of the city and bold socio-economic reforms. He brought in changes to textile and other manufacturing processes that moved Baroda towards the booming industrial center it is now. He introduced compulsory primary education, even for girls, which was rare in India then and organized schools for oppressed classes, tribals and Muslims, also progressive moves for his time. He was a promoter of adult education, setting up a network of libraries that are still thriving, and are appreciated as a legacy from the Gaekwad rule. He was also a leader among other Indian kings in his patronage of the arts, in a time when the British largely ignored the local arts, judging them with a biased eye as inferior.

The Maharaja of Baroda, Sir Sayajirao Gaekwad III, became one of most important rulers of the state, founding numerous institutions, including the Bank of Baroda on 20 July 1908. The bank, along with 13 other major commercial banks of India, was nationalized on 19 July 1969, by the Government of India; it is today the third largest bank of India.

The district comprises part of Baroda district of the former Baroda State and former native States of (1) Chhota Udaipur (2) Sankheda Mewas (3) Pandu Mewas (4) Bhadarva. Baroda was the capital of Baroda State and is situated at the bifurcation point of Bombay-Delhi and Bombay-Ahmedabad section of Western Railway.

Sankheda Mewas estates-some of the consisting of one or two villages and with proprietors little more than husbandmen, were under seven groups, viz. the Chouhan group, the Rathod group, the Gori group, the Dhima group, the Chavda group, the Solanki group, the Padhiar group and the Parmar group. All these estate have been merged with the Bombay province after Independent and now from part of Baroda district. The Pandu Mewas estates formed five groups the chiefs of which were Rajputs, Barias of mixed Koli and Rajput decent Kolis, Patidars and Mahomedans. All these groups of estates were merged with Bombay state in 1949 and included in Baroda district.

Before the merger of Vadodara in Bombay State, there were nine Mahals and two subsidiary Mahals in the district. After the merger, Petlad Mahal and Bhadranspeta Mahal were incorporated in the Kheda district, but the areas of Chhota Udaipur, Sankheda and Pandu Mewas were merged with the Vadodara district and thus it was reconstituted to include talukas

of Vadodara, Padra, Karjan, Dabhoi, Sankheda, Jabugam, Chhota Udaipur, Nasvadi, Savli, Waghodia and a Mahal of Sinor.

In November 1956, the States were reorganized and the bigger bilingual State of Bombay was formed with Vadodara, Marathawada, Saurashtra and Kachchh regions and Vadodara district became a part of the bigger bilingual State. Lastly, the bigger bilingual Bombay State was bifurcated 1<sup>st</sup> May 1960 and separate States of Gujarat and Maharashtra were formed. Since the date, the Vadodara district became part of the Gujarat State.



---

---

# **ANALYTICAL NOTE**

---

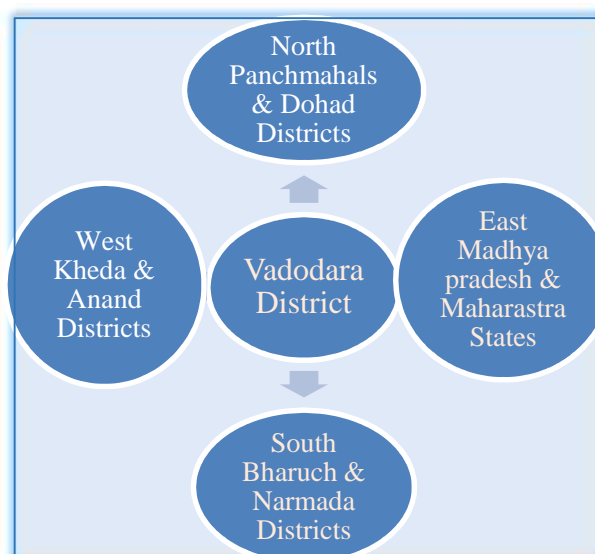
---





## (i) Physical Features

The Vadodara district is situated between the parallels of latitude  $21^{\circ} 50'$  and  $22^{\circ} 50'$  and the meridians of longitude  $72^{\circ} 50'$  and  $74^{\circ} 10'$  situated at 37.5 m above mean sea level. It is bounded in the west by Kheda and Anand districts, in north by Panch Mahals and Dohad districts and in the south by Bharuch and Narmada districts. Also in the east the boundaries of the district touch the boundaries of States Madhya Pradesh and Maharashtra. The tallest point in the region is the hill of Pavagadh. The Mahi River passes through the district.



The total area of the district is 7,546 sq. km i.e. it covers 3.85 % of total geographical area of Gujarat. The length from north to south of this territory is about 109.3 km and from east to west about 148.1 km. In area the 9<sup>th</sup> rank of the district in the Gujarat, but the density of the district is only 552 persons per sq. km against the density of the Gujarat is 308.

### Physiography

The district Vadodara is a part of Gujarat Plain and is sub-divided into seven sub micro regions, namely, Khambhat Silt, Mahi Plain, Vadodara Plain, Orsang-Heran Plain, Vindhyan hills, Narmada Gorge and Lower topography, according to climate, geology, soils and natural vegetation. In the eastern portion of the district which comprises Chhota Udaipur, Jabugam and Nasvadi talukas, there are hillocks here and there and the land is undulating. The rest of the district is a plain land.

#### (1) Khambhat Silt

This region occupies the western part of Padra taluka and is the smallest region located in the mid-western side of the district. It is enclosed by Vadodara Plain from east and by Bharuch district from west; while Kheda district surrounds the region from north.

In this region, the maximum height (22 meters above M.S.L.) is recorded in the eastern part and the minimum elevation (10 meters) is observed in the western portion. The geological structure of the region pertains to alluvium, blown sand, etc. and soils are mainly categorized as Usterts-Ochrepts type.

#### (2) Mahi Plain

This region extends over the north-western part of the district and covers parts of Padra and Vadodara talukas and major part of Savli taluka. It makes its limits with Kheda district in the west and north, Panch Mahals district in the north-east and Vadodara Plain in the south-east. Khambhat Silt also touches this region.

As regards the relief of this plain, the north eastern part is relatively higher where the maximum elevation of 100 meters above M.S.L. is found. The minimum height (30 meters) is observed in the western part of the region. The geology of the region consists of alluvium, blown sand, etc. and Deccan Trap and Erinpura Granite formations. It has Usterts-Ochrepts type of soil cover.

### **(3) Vadodara Plain**

This region occupies the central part of the district and extends over Padra, Vadodara, Savli, Vaghodia, Dabhoi, Karjan, Sinor and Sankheda talukas. It makes its boundaries with Khambhat Silt and Mahi Plain in the west, Panch Mahals district in the north, Orsang-Heran Plain in the east and Lower Narmada Valley in the south.

In this region, elevation varies between 27 meters and 88 meters above M.S.L. Geologically; the region is mainly composed of alluvium, blown sand, etc., Deccan Trap and Gneiss formations. Soils found in the region are Usterts-Ochrepts.

### **(4) Orsang-Heran Plain**

This region occupies the mid-eastern part of the district and extends over Dabhoi, Sankheda, Chhota Udaipur, Nasvadi, Jetpur Pavi and Tilakwada talukas. Vadodara Plain bounds it in the west, Lower Narmada Valley and Bharuch district in the south, Vindhyan Hills in the east and Panch Mahals district in the north.

### **(5) Narmada Gorge**

This region lies in the south-eastern part of the district and covers some parts of Chhota Udaipur and Nasvadi talukas. It makes its limits with Madhya Pradesh State in the east, Maharashtra state in the south, Bharuch district in the west and Vindhyan Hills in the north.

The terrain of the region is undulating with an altitude ranging from 300 meters to 520 meters above M.S.L. The geological structure of the region belongs to Deccan Trap, Intra-Trappean, Bagh and Lameta Beds. Soils in this region are mainly categorized as Orthents-Ochrepts and Orthents-Rock-Outcrops types.

### **(6) Lower Narmada Valley**

This valley extends over Dabhoi, Karjan and Sinor and lies in the southern part of the district. It is enclosed by Vadodara Plain from north and west by Bharuch district from south and by Orsang-Heran Plain from east.

As regards the relief, the region is having an elevation of 45 meters above M.S.L. in the eastern part while in the western portion it is 20 meters only. The region has the geological structure of Alluvium, blown sand, etc., Deccan Trap, Intra-Trappean, Bagh and Lameta Usterts-Ochrepts types.

## **Hills**

The number of eminences deserving the name of hills is very small in the Vadodara district. In Sankheda taluka rather more than 1.60 km; north east by east of Bhairpur rise, occurs a narrow ridge of quartzite which is designated as the Gugalpur hills: it is 4 km long and rises rather abruptly about 61 meters above the plain to the south and 113.08 meters above sea-level. The boundary between Vadodara and the southern parts of the Panch Mahals runs along the

crest of the ridge for about 3.21 km from west to east and then trends away from the hills which lie east of the land and on other elevations are met with till 12.87 km further east, where a spur of Vadodara territory which juts out some 6.44 km northward, crosses another quartzite ridge, which is called the Achali ridge. The highest point of this ridge, which extends 12 km from west to east is 270.66 meters above sea level, the highest point in Sankheda taluka and about 182.88 meters above the valley of the Samdhi nullah which flows past the eastern end of the ridge. This nullah separates this ridge from the eastern extension of the same quartzite series which extends eastwards some 8 km more to the Mahabar or Masabar hill, a fine peak rising 353.26 meters above sea-level. Crossing the Orsang River southwards, the first of the island like inliers of the old rocks is met with in Vidwa Swami Mata hill 3.70 km east of Sankheda. This is a narrow ridge of rock rising about 61 meters above the plain at its higher southern end. At its northern end is a trigonometrically station standing 103 meters above sea-level.

A group of higher hills, the Punpawa Dunger, lies just south of these Songir quarries. It affords an extensive view across the greater part of Sankheda taluka to the north over the Sankheda Mewas to the south, besides being a trigonometrically station which dominates the flat country and affords a very useful land work.

The next hill to be noted known as Kanaha rises 3 km to the north-east and is an almost bare rock about 46 meters high above the plain. To the south-east of it are three low hillocks of the same rock formation, stretching away towards the Heran.

One of the chief hills to be noticed in the Sankheda taluka, Lachharas, lies 5.5 km north-west by west of the Lonadra hills. It is the second highest and largest detached hill in Sankheda taluka trigonometrical station on its summit stands 155 meters above sea-level. The panorama from the top is very pleasing and geographically interesting. The view to the south-east includes five fine peaks of the Satpuda range; to the south are the Rajpipla hills, both ranges being south of the Narmada. To the south-west the hilly tract forming the western part of the Rajpipla range fades away in the distance.

- **Vindhyan Hills**

This region falls in the eastern part of the district and extends over Chhota Udaipur and Nasvadi talukas. It makes its boundaries with Madhya Pradesh State in the east and north, Orsang-Heran Plain in the west and Narmada Gorge in the south.

As regards the relief, 300 meters contour passes through the northern part of the region. The geology of this region consists of alluvium blown sand, etc., Deccan Trap, Intra-Trappean, Bagh and Lameta Beds and Gneiss formations. Soils are Orthents-Ochrepts type.

## **Drainage**

The major rivers which serve the district are the Narmada, Vishwamitri and the Mahi. Apart from Narmada, Vishwamitri and Mahi rivers, the rivers flowing from the district and meeting the bay of Khambhat are Jambua, Suria and Dhadhar, while the rivers Unchha, Orsang, Ujeti, Heran, Dev, Karjan, Madhumati, Karad, Mesari, Goma, Bhukhi, Men and Kaveri meets the principal rivers.

### **(1) The Mahi River**

The length of Mahi river is 115 km. Mahi originates from Vindhya hills near Gomanpur village of Madhya Pradesh. It flows from north to southwest, passes through Savli, Vadodara and Padra talukas and makes these talukas fertile. The river flows from the district to Kheda district and meets the Bay of Khambhat. It has 5 tributaries and sub-tributaries in this district.

**(2) The Mini River**

The Mini River is tributary of the river Mahi. It originates near village Nani Bhedol of the Savli taluka of the Vadodara district. It flows through two talukas in the district viz; Savli and Vadodara. In the Savli taluka it flows near Pasva, Tundav, Anjesar, Moski and Kunpad. There after it enters the Vadodara taluka and flows past Vasna, Sokhda, Ranoli, Koyli and Sherkhi. After a course of 50 km, the river merges in the river Mahi near the village Sindhrot of the Vadodara taluka.

**(3) The Karad River**

The Karad River with total length of 69 km; issues near the village Ambakhut of Devgadhi Baria taluka of the Panch Mahals district. It flows for only 26 km in the Savli taluka, passing by the Mevli; Parathampura, Amarpura, Dhuntej, Gokulpura and Gulabpura, it meets the Mahi river near the village Ajabpura of Savli taluka of the district. At Gauge site of this river the annual average flow in million cubic feet of water is 1,567.

**(4) The Goma River**

The Goma, a tributary of river Karad which itself is a tributary of the river Mahi, originates near the village Kapadi of Devgadhi Baria taluka of the Panch Mahals district.

In Savli taluka of the district the river flows Sandhasal, Gokulpura, Gutardi and Zumkha. Out of the entire length of the 65 km; it flows for about 18 km, in this district. It merges with the river Karad near village Vintoj of the Savli taluka.

**(5) The Meshri River**

The Meshri River, a tributary of the Mahi River, originates near the village Kaliakuva of Devgadhi Baria taluka of Panch Mahals district. In Vadodara district it enters Savli taluka and flows past the villages of the Jesar. Vaktapura, Kadachhala, Chhalier, Shihora and Nara. Out of the total length of 58 km; it traverses about 20 km; in the Vadodara district. It meets the river Mahi near the village Shihora of Savli taluka.

**(6) The Meshri River**

Meshri River, which itself is a tributary of Mahi River, originates near village Sureli of Kalol taluka Panch Mahals district. Out of its total length of 32 km; it flows for about 16 km in the Savli taluka of this district. It passes near Andrakhiya, Pandu, Latva and Rajpur villages of Savli Taluka. It meets the river Meshri near village Chhalier of the same taluka.

**(7) The Dhadhar River**

The river Dhadhar takes its rise in the hills south of Pavagadh near Shivrajpur about thirty miles (48 km) north east of the village Bhilapur where it is crossed by a stone bridge on the road from Vadodara to Dabhoi. It passes by Naranpura, Dholar, Kaddhara, Thuvavi and Anguthan villages. Thereafter in Vadodara taluka it traverses by the villages of Patarveji, Kashipura and Gosindra. It has in all 5 tributaries and sub-tributaries in this district.

**(8) The Dev River**

The Dev River, a tributary of the river Dhadhar, originates near the village Jhinhari of Devgadhi Baria taluka of Panch Mahals district. It enters this district near Goraj village of

Vaghodia taluka. It passes near Vaswel, Tavra, Vyara and Antoli villages of Vaghodia taluka. Thereafter it enters the Dabhoi taluka and traverses near Vanadra, Karalipura, Dholar and Pragpura. Out of its total length of 38 km; it flows only for 14 km in the Vadodara district. The Dev River meets the river Dhadhar near village Abdalpura of Dabhoi taluka of the district.

### **(9) The Vishwamitri River**

The Vishwamitri takes its rise from the hills of Pavagadh which is some twenty seven miles (43.45km) distance to the north-east of Vadodara city. A few miles higher than the spot on which Vadodara stands and not far from the village of Vishweshwar, the Vishwamitri is joined by another stream called Surya, which also takes its rise from Pavagadh, a little to the south of the Vishwamitri.

### **(10) The Surva River**

The Surva River, a tributary of the river Vishwamitri, emerges from the hill ranges of Pavagadh near village Vav of Halol taluka of the Panch Mahals district. Of its entire length of 42 km; the river flows for about 30 km in two talukas of Vadodara district, viz; Vaghodia and Vadodara. In the Vaghodia taluka it flows past Vyankatpura, Kotambi, Rasulabad, Bhaniyara and Morlipura villages. Thereafter it enters Vadodara taluka and passes near the villages of Virod, Amliyara, Kotali and Sukhlipur. It meets the river Vishwamitri near village Kotali of Vadodara taluka.

### **(11)The Jambuva River**

The Jambuva, another tributary of Vishwamitri, issues from near the village Vesania in Vaghodia taluka of Vadodara district.

### **(12) The Rangal River**

The River Rangal is also the tributary of the Vishwamitri River and originates near village Karmal in the Dabhoi taluka. In this taluka it flows past following villages, viz; Karvan, Habibpura, Parikha, Sathod, Shirola and Fofaliya. Thereafter it enters into the Karjan taluka and passes by Gandhara, Kandari Bamangam and Sayar villages.

### **(13) The Narmada River**

This is the largest river not only in the Vadodara district but in the Gujarat State. It has 15 tributaries and sub-tributaries in this district. Narmada River passes through the border of the district. It originates from Amarkantak of Madhya Pradesh in the Bilaspur district, 3500 feet (1066.80 meters) above the sea level in the Madhya Pradesh State.

After descending from the hills in which it rises, and until it reaches the Gujarat plains the course of Narmada for about 500 miles (800 km) lies between the Vindhya Range on the right and the Satpuda range on the left. Throughout this distance the valley of Narmada is narrow. It flows from Karjan taluka and meets the Bay of Khambhat near Hansol village of Ankleswar taluka of Bharuch district.

### **(14) Lakes**

There are many lakes and tanks in Vadodara district. Important lakes are Wadhvana, Ajwa and Pratappura. Ajwa Lake situated in Vaghodia taluka is a main source of water to supply water to Vadodara city.

## Climate



The climate of this district is characterised by a hot summer and dryness in the non-rainy seasons. The year may be divided into four seasons. The cold season from December to February is followed by the hot season from March to May. The south-west monsoon season is from June to September and from the month October to November form the post monsoon season.

### (1) Temperature

Vadodara has its own meteorological observatory in the district. The records of this observatory may be taken as representative of the meteorological conditions in the district in general. The period from March to May is generally one of continuous increase in temperature. Generally May is the hottest month. Nights during June are warmer than in May. From the beginning of November both day and night temperature gradually drops and January becomes the coldest month as the daily maximum and minimum temperature for January found to be lower than that of other months. Cold waves sometimes affect the district in association with western disturbances which move across north India during the cold season.

#### Year wise Maximum and Minimum Temperature

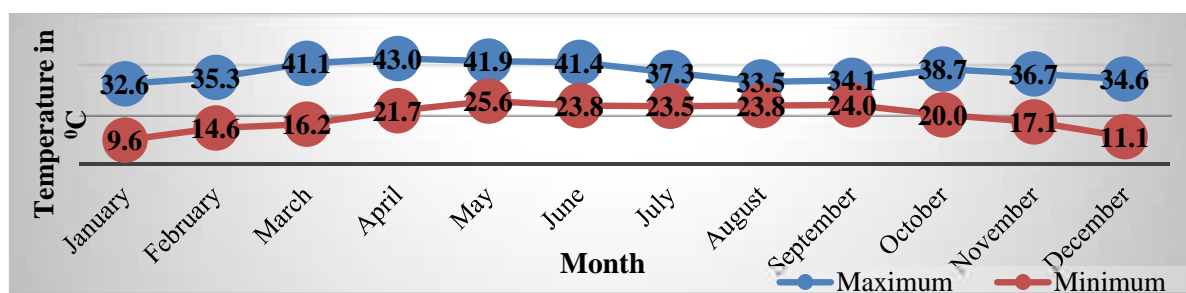
(In Centigrade)

Sr. No.	Year	Temperature	
		Maximum	Minimum
1	2	3	4
1	2001	40.3	12.7
2	2002	40.4	13.2
3	2003	42.1	14.1
4	2004	46.2	9.4
5	2005	44.5	8.5
6	2006	42.3	9.4
7	2007	43.5	10.4
8	2008	42.5	6.3
9	2009	44.2	12.0
10	2010	45.2	10.9

Source: (1) Statistical Abstract- 2012, Directorate of Economics and Statistics,  
(2) Statistical Abstract- 2007, Directorate of Economics and Statistics,  
(3) Statistical Abstract- 2005, Directorate of Economics and Statistics.

Above table gives yearwise data with maximum and minimum temperature in the district for the years 2001 to 2010. During the years 2001 to 2010, the highest maximum temperature is recorded at 46.2<sup>0</sup> centigrade in the year 2004 and lowest minimum temperature of 6.3<sup>0</sup> centigrade in the year 2008. Average minimum and maximum temperature of the district during the year 2001 to 2010 is 10.69<sup>0</sup> centigrade and 43.12<sup>0</sup> centigrade respectively.

#### Monthly Maximum and Minimum Temperature of the District for the Year 2011



Source: Statistical Abstract - 2012, Directorate of Economics and Statistics.



The above chart shows monthly maximum and minimum temperature in the district for the years 2011. It can be seen that maximum temperature in the district reaches to 43.0<sup>0</sup> centigrade in April while minimum temperature in the district reaches to 9.6<sup>0</sup> centigrade in January.

## (2) Winds

Winds are generally light and moderate in summer and in the south-west monsoon season. They become stronger westerly to south-westerly winds prevailed in the south-west monsoon season. In October winds are from the directions between west and north east. In November and December winds are mainly from the directions between north and east. In January and February winds are again from the direction between west and north-east. In the summer season winds are from the directions between south-west and north-west.

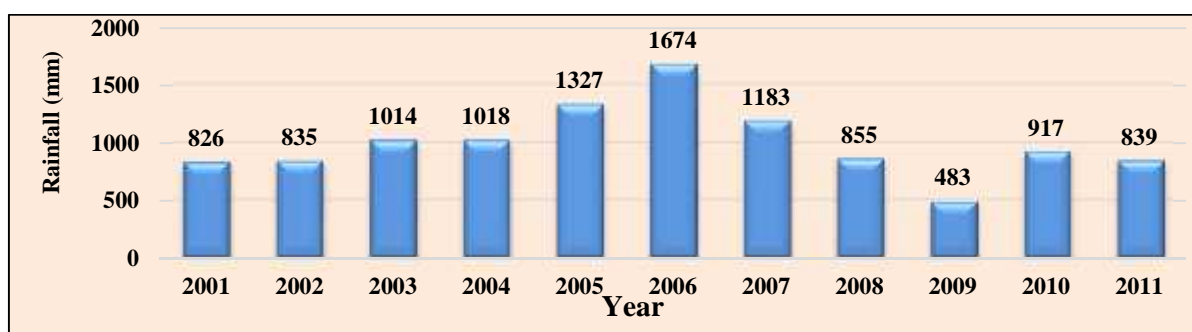
Winds blow mostly from the south-westerly and westerly during the period from May to September. Winds blow from the north or north-east during the post-monsoon and early winter months. In the latter half of the cold season and the first two months of summer winds are mostly from directions between south-west and north-west.

Cold northerly winds are responsible for a mild chill in January. The southwest monsoon brings a humid climate from mid-June to mid-September. The wind velocity varies from 4.0 km/hr to 10km/hr.

## (3) Rainfall

About 95 percent of the annual rainfall in the district is received during south-west monsoon season from June to September. July is the month with the highest rainfall. The rainfall in the district increases from the west towards the east. The variation in the annual rainfall from year to year is large. The details of the rainfall for periods ranging from the years 2001 to 2011 are given below:

**Yearwise Rainfall**



Source: (1) Socio-Economic Review, Gujarat state 2011-12, Directorate of Economics and Statistics,  
(2) Comprehensive District Agricultural Plan of Kheda, Directorate of Agriculture.

The above graph indicates rainfall for the year 2001 to 2011 and in the year 2006 there is a maximum rainfall found, which is 1674 mm. The lowest rainfall occurs during the year 2009 which is 483 mm. The average rainfall during the year 2001 to 2011 is 997 mm.

## Economic Resources



Economic resources are an important means for subsistence of the working people of the district. The details about economic resources of important sectors are given below in brief. After the traditional development of the district, the new era of economical and industrial development has been started. Along with it Vadodara stock exchange has been established. With the establishment of information technology center; industrial units, biotechnology based unit, E-trading, E-commerce facilities, horticulture, green housing and flori-culture on small scale and aqua culture etc. new type of development is being realized.

### (1) Forestry



Vadodara district has a very small area under forest which is nearly 10% of the total area. The Forest Department has been engaged in planting the new trees to increase the area under forest during last two decades. A special mission of social forestry was started in the district to increase the area under forest. Still now, the area under forest has not crossed 10% of the desired level of 25% of total area under forest To increase the farm income in long run and proper ecological balance it is necessary to grow more forest trees on the farmers' fields, more training and demonstrations may be conducted for plantation of Eucalyptus, poplar and other medicinal plants like neem etc. in the five Year Plan.

Forests are on the eastern border of the district covering Chhota Udaipur, Naswadi and Pavi Jetpur talukas. Timber and firewood are the major forest produce. The other minor forest produce are timru leaves, gum, rosha grass, mahuda flowers and fruits, lac and ashotri leaves. These are collected by Adivasi laborers. The forests in the district fall under the Chhota-Udaipur division of the Vadodara circle for administrative purposes. These forests consist of "Dry Mixed Deciduous Type".

According to the figures available from the Forest Department for the year 2010- 2011, out of the total area of the district, an area of about 741.48 sq. km is covered by forest. Among them 697.24 sq. km are reserved forest, 5.70 sq. km are protected forest and 38.54 sq. km are unclassified forest. It accounts for 9.77 percent of the total forest area of the state. The forest area of the district constitutes 9.82 percent of total geographical area of the district. Forest worth are found only in hillock. The main products of these forests are timber, seasum wood and fire wood, mahudo, amla, aritha etc. are the minor products.

#### Classification of Forest Area

Sr. No.	Division	Circle	Area	(In sq. km)
				2010-11
1	2	3	4	5
			<b>Total Forest Area</b>	<b>718.79</b>
1	Chhota Udaipur	Vadodara	Reserved Forest	674.55
			Protected Forest	5.70
			Unclassified	38.54
			<b>Total Forest Area</b>	<b>22.69</b>
2	Jambugoda sanctuary	Vadodara WL	Reserved Forest	22.69
			Protected Forest	0.00
			Unclassified	0.00

Source: Gujarat Forest Statistics –2010-11, Forest Department.



The above table shows the classification of forest area of Vadodara district, Vadodara district is mainly classified into three types of forest area; one is reserved forest, second is unclassified forest and third is protected forest. Out of total forest area 94.03% area is used for reserved forest.

## (2) Minerals and Mining



The district is rich in minerals and in 1971 it was the State's largest producer of dolomite. Feldspar, fluorite, limestone, quartz and soapstone among the major minerals and granite (as building stone), gravel, quartzite pebbles, kankar, marram, brick earth, ordinary clay and sand, marble and trap, quartzite and sandstone (as road metal) among the minor minerals are also commercially worked in the district. The district has commercially workable deposits of calcite, manganese or petroleum and natural gas.

Mineral reserves include dolomite, fluoride, black trap, quartz, fluorspar, agate, gravel, marble, graphite, manganese ore and granite. Dolomite (7,200 lakh tones reserves) and fluorspar (116 lakh tones reserves) occur only in Vadodara. The district accounts for as much as 98% of the total production of dolomite in Gujarat. Fluorite is produced in Kavant taluka.

### Production of Mineral

(in M.Tonnes)

Sr. No.	Minerals	Production During the year					
		2005-06	2006-07	2007-08	2008-09	2009-10	2010-11
1	2	3	4	5	6	7	8
1	Dolomite	153828	319825	488430	643650	828695	636257
2	Fluorspar Crude	8828	0	35634	25203	100236	52920
3	Manganese Ore	2322	0	0	0	0	0
4	Fire Clay	0	0	14	0	0	0
<b>Total</b>		<b>164978</b>	<b>319825</b>	<b>524078</b>	<b>668853</b>	<b>928931</b>	<b>689177</b>

Source: (1) Statistical Abstract- 2012, Directorate of Economics and Statistics,  
(2) Statistical Abstract- 2010, Directorate of Economics and Statistics.

Above statement shows mineral production in the Vadodara district for the years 2005-06 to 2010-11. It can be seen that dolomite and fluorspar crude have been the major mineral products of the district in terms of production for the years 2005-06 to 2010-11. The production of dolomite increasing significantly during year 2005-06 to 2009-10, but in the year 2010-11 it is decreasing as compared to the year 2008-09 and 2009-10. The production of fluorspar crude also rose significantly during the period 2009-10. The highest productions of minerals observed in the year 2009-10 and lowest in the year 2005-06.

## (3) Soil and Cropping Pattern

### (a) Soil



Lands in the district are more and less plain except some hills. The soil of Vadodara district is fertile. The soil at many places is black, yellowish, red and even black soft. In this area mainly grown crops are groundnut, cotton, bajri and gram.

The important types of soil in the district are (1) sandy loam, (2) besar and (3) black. Sandy loam soil which are found in

the talukas of Vadodara, Padra and Savli are suitable for the cultivation of bajra, tobacco and orchard crops. There is plenty of sub-soil water in sandy loam area which consequently has a well-developed part well irrigation system, the black soil is a suitable for cultivation of cotton and is found in the talukas of Karjan, Sihor, Vaghodia, Dabhoi and Sankheda. The sub soil water in these areas is not adequate and at some places it is brackish. The remaining three talukas namely Chhota Udaipur, Jabugam and Nasvadi have in a one part black soil and in another part mixed soil. The land in these areas is interspersed with small hills, rivers and ravines. Besar soil are formed by the admixture of sandy loam and black cotton soil and are found in the whole of Padra taluka, part of Vadodara, Savli, Jabugam and Vaghodia taluka and in a few village of Sankheda taluka.

The soil of Vadodara district is mainly black soil. It covers about 3,44,030 hectares area and this type of soil is found in Jetpur Pavi, Chhota-Udaipur, Nasvadi, Sankheda, Dabhoi, Karjan and Sinor talukas. It covers about 45 percent area in the district. Area of Savli, Vadodara, Vaghodia, part of Dabhoi and Padra regions have sandy loam soil. Padra taluka has saline soil of 25801 hectares. Soil of the mid plains is deep to very deep with slight slope towards west except in river borders where it is undulating. Due to high clay content, moisture holding capacity is high and crakes during dry seasons. Drainable character of mid lands varies from moderately well to poor at some places and permeability is medium to very low. Due to improper water management practices and water logging, secondary salinization is observed in mid plains. The soil of Vadodara District in general possesses neutral to alkaline pH. Electricity conductivity is too low. Organic carbon as well as Nitrogen content-low, Phosphorus-Mmedium, Potash is high. So, overall, the soil fertility indices are good from the agriculture point of view.

### **(b) Cropping Pattern**

Agro-climatically a number of crops can be grown in Vadodara district but major portion of cultivable land is occupied by cotton, pigeon pea, maize, paddy, castor, wheat, sugarcane, vegetables, mango, banana, and papaya. The significant area shift towards these crops reflects their respective profitability and ease with which the crops can be cultivated as per land suitability. Some other crops which can be equally profitable and easily adjusted in existing cropping pattern are being ignored by farmers on account of lack of proper knowledge, risk, uncertainty and poor yields. These existing crops and varieties are mostly been cultivated without proper care for suitable crop-rotations and other organic and non-cash practices which help in resources conservation control of diseases, insect-pest and weeds, lowering cost of cultivation and stabilizing yields. The farmers are growing some non-descript varieties not recommended/suited to this region which is certainly a factor for lower productivity and increase disease and pest problem. All these issues are proposed to be tackled in the plan through conducting trainings, demonstrations and other extension activities mentioned under recommended interventions for the district.

### **(4) Land and land use pattern**

The total area of the district was 7,546 sq. km during 2009-10 of which 7132.35 sq.km is rural area.

**Area, Production and Productivity of Different Crops of the District During the Year 2010-11**

Sr. No.	Crop	Area (hectare)	Production (tonnes)	Productivity (kg/ha)
1	2	3	4	5
1	Cotton	196900	811635	4122
2	Paddy	35370	46209	1306
3	Maize	50955	100636	1975
4	Castor	26164	46310	1770
5	Pigeon pea	70150	74500	1062
6	Green gram	2585	1171	453
7	Udad	14640	13732	938
8	Soyabean	10007	7966	796
9	Sorghum	9700	15300	1577
10	Wheat	47500	132620	2792
11	Sorghum	7000	7014	1002
12	Maize	25000	51575	2063
13	Sugarcane	4000	24400	6100
14	Gram	2600	3588	1380
15	Summer Groundnut	30810	47385	1538
16	Bajra	6500	13780	2120

Source: Comprehensive District Agriculture Plan of Vadodara, Directorate of Agriculture.

The land classification according to the different uses for the rural areas of the district is given below as per the information collected for the Village Directory. The statement below gives data regarding land and land use pattern for rural areas of Vadodara district.

**Land Classification of Rural Areas**

(in hectares)			
Sr. No.	Classification	Area	% Covered
1	2	3	4
1	Forests	59332.15	8.32
2	Area Under Non Agriculture Uses	30993.67	4.35
3	Barren and Un-cultivable Land	49720.83	6.97
4	Permanent pastures and Other Grazing Lands	31448.83	4.41
5	Land Under Miscellaneous Tree Crops etc.	3995.85	0.56
6	Cultivable Waste Land	13893.17	1.95
7	Fallow Lands other than Current Fallows	13180.55	1.85
8	Current Fallows	9335.73	1.31
9	Net Area Shown	501333.96	70.29
9.1	Total Irrigated Land Area	289174.53	40.54
9.2	Total Un-Irrigated Land Area	212159.43	29.75
<b>Total (1-9)</b>		<b>713234.74</b>	<b>100.00</b>

Source: Village Directory, 2011.

Above table shows the land classification of rural areas. We see that in the district 8.32% area is covered under the forest area, 40.54 percent area is covered under the irrigation and 29.75 percent area is un-irrigated.

**(5) Tenancy**

There was no separate Act on tenancy in the former Bombay State before 1939. There were provisions of Section 83 of Land Revenue Code and Mamlatdar Court law only. The

tenant was not secured of his tenancy rights in the Act. This tenancy lease was considered yearly and had to pay tenancy as per tradition or according to the agreement made with the land owner. In order to protect the tenants, the Bombay Tenancy Act, 1939 came into force in the erstwhile Bombay State.

After the independence of the country, it was necessary that the country was self-sufficient in agricultural production. It can be done only when the tillers of the land should have some definite rights over the land. With a view to effect control on efficient utilization of agricultural land and also to protect the tenants further and also to accept a definite policy and view for the country on agricultural land, The Bombay Tenancy and Agricultural Land Act, 1948 was enacted and it was brought into force since then.

The Act of 1948 has been amended five times. An important provision of 'Farmer Day' was inserted in the Act on Dt.1-8-1956. According to this provision, if any person legally tilled the land of other person on Dt.01-04-1957, he was entitled to purchase the said land. Even though Gujarat State was carved out from Bombay State in 1960, the said Act applied to it as well.

Tenant means the person who held land on lease viz.

- (1) Tenant as per Section 4;
- (2) Protected tenant
- (3) Permanent tenant
- (4) The person who continued to possess the land with or without the consent of the land owner after appointed date and up to specified date or it is considered that he continued the possession of the land.

In the state of Gujarat, In all 1,026,635.6 hectares of land have been released and distributed to total of 12,61,758 beneficiaries under the. The Bombay Tenancy and Agricultural Lands Act, 1948 in entire Gujarat State. Among the beneficiaries 1,74,366 were from Scheduled Castes, 2,79,672 from Scheduled Tribes and 8,07,720 were under 'Others' type of beneficiaries.

In Vadodara district, in all 188048.8 hectares of land have been released and distributed to total 2,01,891 numbers of beneficiaries. Among these 18,809 belongs to Scheduled Castes who were allotted 19,980 hectares of land, 46,184 belong to Scheduled Tribes who were allotted 18473.6 hectares of land and 1,36,898 beneficiaries were under 'Others' category who were allotted 149595.2 hectares of land.

## (6) Agriculture



Livelihood of millions of people of India depends on agriculture which by and large, influenced by locally available natural resources. "Krishi Mahotsav" in Gujarat launched on the auspicious occasion of Akshay Tithi every year. It brought about revolution of sorts in a predominantly agrarian country like India. The month-long Mahotsav, covered all the villages of each district and creating awareness about the advantage of standard seeds and its optimum use.

In Vadodara as in other districts of Gujarat, agriculture happens to be the main source of subsistence for the majority of people. According to the 2011 Census, 52.11 percent of the total working population of the district was engaged in agriculture, as against 49.61 percent in

the State as a whole. The following table gives the number of persons working as cultivators and agricultural labourers in 2011.

### Number of Persons Working as Cultivators and Agricultural Labourers in 2011.

Sr. No.	Sector	Total	Male	Female
1	2	3	4	5
1	As cultivators	312126	262841	49285
2	As agricultural labourers	570361	293262	277099
<b>Total</b>		<b>882487</b>	<b>556103</b>	<b>326384</b>

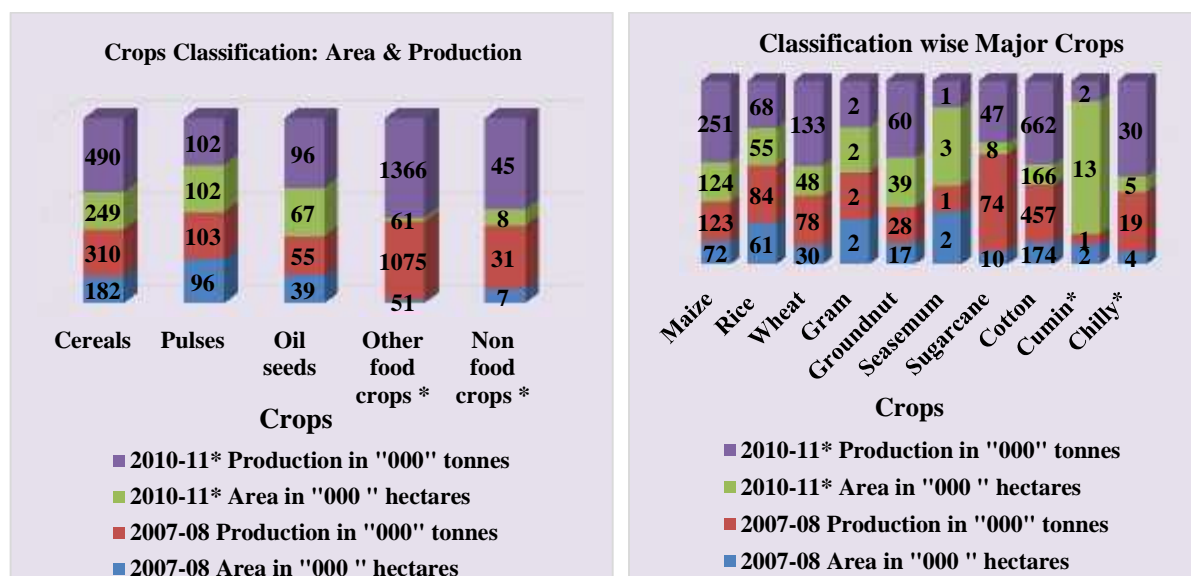
Source: Primary Census Abstract-2011.

Agri-climatically a number of crops can be grown in district but major portion of cultivable land is occupies by cotton, pigeon pea, maize, paddy, castor, wheat, sugarcane, vegetables, mango, banana, and papaya.

#### (a) Area under Major Crops

The area under major crops for the years 2007-08 and 2010-11 are indicated in the following chart.

#### Area under Major Crops



Source: (1) Statistical Abstract- 2012, Directorate of Economics and Statistics  
(2) Horticultural Department

Note: \* Forecast data

In the chart of 'Crops Classification: Area & Production' we can see that the area under production of cereals, pulses, oil seeds, other food crops and non-food crops are increased in the year 2010-11 as compared to the year 2007-08. It is noticed that a majority of the cropped area was used under production of cereals in the both year 2007-08 and 2010-11.

In the chart of 'Classification wise major crops' we can see that the area under production of wheat, maize, groundnut, cumin and chilly are increased in the year 2010-11 as compared to the year 2007-08 and area under production rest of crops are decreased in the year 2010-11 as compared to the year 2007-08. It is noticed that a majority of the cropped area was under cotton in both years 2007-08 and 2010-11.

**(b) Average Yield per Hectare**

The average yield per hectare of the principal crops in the district during the year 2007-2008 and 2010-11 is shown below.

**Average Yield per Hectare**

Sr. No.	Name of Crop	(in kg)	
		2007-08	2010-11
1	2	3	4
1	Sugarcane	7400	6100
2	Wheat	2600	2792
3	Bajra	1727	1981
4	Maize	1708	2022
5	Total Cereals	1703	1970
6	Groundnut	1647	1546
7	Foodgrains	1491	1689
8	Oil seeds	1410	1435
9	Rice	1377	1236
10	Other pulses	1074	999
11	Pulses	1073	1004
12	Jowar	1000	1018
13	Gram	1000	1380
14	Rapes and Mustard	1000	1568
15	Sesame	500	407
16	Cotton	447	676

Source: Statistical Abstract- 2012, Directorate of Economics and Statistics.

The above statement shows that the average yield per hectare for the crop of wheat, bajra, maize, cereals, foodgrains, oilseeds, jowar, gram, rapes & mustard and cotton have increased significantly in 2010-11 as compared to the year 2007-08, while average yield per hectare for the crop of sugarcane, groundnut, rice, pulses and sesame have decreased in 2010-11 as compared to the year 2007-08.

**(c) Production & Productivity of Horticultural Crops 2005-2011**

Data for "Production & Productivity of Horticultural Crops" for the years 2005-06 to 2010-11 with respect to different crops in Vadodara district is given in the following table.

**Production & Productivity of Horticultural Crops 2005-2011 (Estimated Area)**

Sr. No.	Crops		(Area in Hectares, Production in M.T., Productivity M.T/Hec.)				Average
			Year				
			2005-06	2007-08	2009-10	2010-11	
1	2	3	4	5	6	7	8
1	Fruit Crops	Area	19715	22728	24536	25546	23131
		Prod	529770	663193	778470	792181	690904
		Pvty	26.87	29.18	31.73	31.01	29.70
2	Vegetable Crops	Area	23104	28201	30452	35196	29238
		Prod	338282	412172	485238	573968	452415
		Pvty	14.64	14.62	15.93	16.31	15.38
3	Spices Crops	Area	6606	6980	7401	8039	7257
		Prod	15813	31154	38059	44657	32421
		Pvty	2.39	4.46	5.13	5.56	4.39
4	Flower Crops	Area	1024	1420	1537	1599	1395
		Prod	6213	12560	11086	11713	10393
		Pvty	6.07	8.85	7.21	7.33	7.37

Source: Horticulture Department.



From the above table we observe that in all horticultural crops production and area which used for that production are continuously increasing in last 4 years. Average production of fruit crops in last four years is 690904 M.T which is highest in all horticultural crops, while average production of vegetable crops, spices crops and flower crops are 452415 M.T, 32421 M.T and 10393 M.T respectively.

From the table we can see that in last 4 years fruit crops average productivity is 29.70 M.T/Hec and spices crops average productivity is 4.39 M.T/Hec which high and less in among all horticultural crops respectively. If we see the average area used for production of different types of horticultural crops, the average area used for vegetables crops is 29238 hectares which is highest and flower crops used average area is 1395 hectares which is lowest among all crops in last 4 years.

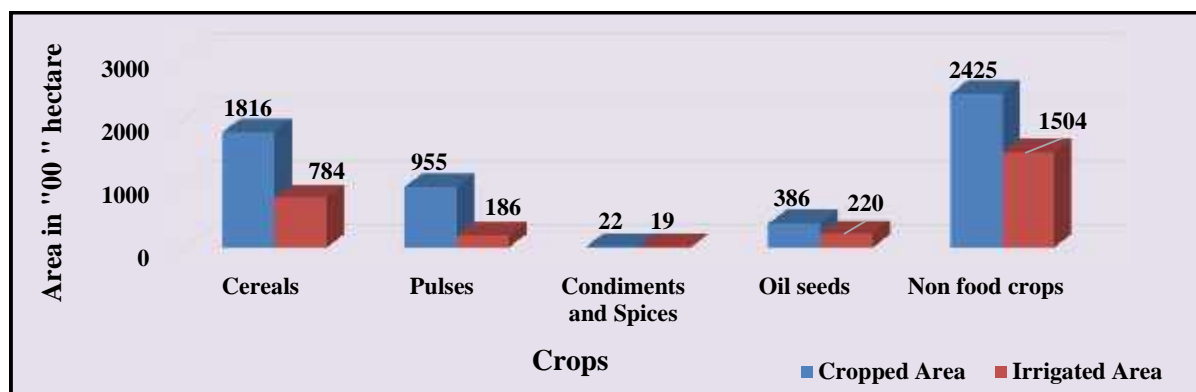
## (7) Irrigation



Both canal and well irrigation facilities are available in the district. The canal irrigation water has 15.44 percent share while well irrigation contributes about 79.41 percent share of the total irrigated area of the district. As far as underground water resources are concerned 79.41 percent of the total water of the district is utilized. Thus making the use of underground water for crop production is risky. Therefore, check dams are necessary for the recharging of underground water and also for minimizing run off water. In the district 665 check dams occupy about 4145 hectare area.

### (a) Area Irrigated by Crops

**Crop wise Total Cropped Area and Irrigated Area of the Year 2007-08**



Source: Irrigation in Gujarat 2011-12, Directorate of Economics and Statistics.

Above chart shows that for the condiments and spices, out of total cropped area 86.36% area is irrigated, followed by 62.02% for nonfood crops, 56.99% for oil seeds, 43.17% for cereals and only 18.69% for pulses.

### (b) Area Irrigated by Source

The area irrigated by different sources in the district is presented below for the year 2001-02 to 2009-10.

### Area Under Irrigation by Source

(in '00 hectares)

Sr. No.	Source of Irrigation	2001-02	2003-04	2005-06	2007-08	2009-10
1	2	3	4	5	6	7
1	Govt. canals	13	162	277	318	1064
2	Wells	1898	1802	1681	1650	1669
3	Tanks	37	51	46	43	96
4	Other	21	114	128	121	52
<b>Total</b>		<b>1969</b>	<b>2129</b>	<b>2132</b>	<b>2132</b>	<b>2881</b>

Source: (1) Statistical Abstract-2012, Directorate of Economics and Statistics,  
 (2) Statistical Abstract-2010, Directorate of Economics and Statistics,  
 (3) Statistical Abstract-2007, Directorate of Economics and Statistics,  
 (4) Statistical Abstract-2005, Directorate of Economics and Statistics,  
 (5) Village Directory, 2011.

The above figures indicate that wells are the main source of irrigation in the district, followed the govt. canals. Also, it is seen that total area under irrigation was continually increased from year 2001-02 to 2009-10.

### (8) Animal Husbandry

Animal husbandry (particularly Mahesani/Surati buffalo) is the main section of the farming system in Vadodara district. Farmers of Vadodara district have a long tradition of rearing animals for milk production and dairy farms provide employment to large number of rural areas.

#### (a) Livestock

Cattle wealth occupies a pivotal place in the rural economy of the district. According to the livestock census of 2003 and 2007, the livestock population in the district is shown below.

#### Livestock

Sr. No	Livestock population	Year		% age(+)/(-) in 2007 over 2003
		2003	2007	
1	2	3	4	5
<b>(A)</b>	<b>Total Livestock</b>	<b>1271449</b>	<b>1271133</b>	<b>-0.02</b>
1	Cattle (cross breed)	16835	23688	40.7
	(a) Male over 2.5 years	3558	1223	-65.6
	(b) Female over 2.5 years	8261	12279	48.6
	(c) Young stock	5016	10186	103.1
2	Cattle (Indigenous)	444071	458184	3.2
	(a) Male over 3 years	209536	210926	0.7
	(b) Female over 3 years	116177	126163	8.6
	(c) Young stock	118358	121095	2.3
3	Buffaloes	385583	462358	19.9
	(a) Male over 3 years	2788	3431	23.1
	(b) Female over 3 years	231938	266360	14.8
	(c) Young stock	150857	192567	27.6
4	Sheep	6841	4423	-35.3
5	Goats	313129	312254	-0.3
6	Horses and Pines	609	389	-36.1
7	Camels	196	174	-11.2
8	Pigs	27688	0	-100.0
9	Other Livestock	76497	9663	-87.4
<b>(B)</b>	<b>Poultry</b>	<b>336964</b>	<b>710493</b>	<b>110.9</b>

Source: (1) Statistical Abstract- 2005, Directorate of Economics and Statistics,  
 (2) Statistical Abstract- 2005, Directorate of Economics and Statistics.



Statement shows that the livestock in the district is increased from year 2003 to 2007. The number of cross breed cattle has increased 40% in 2007 and there is a significant rise in the number of buffaloes during the period 2003-2007 in the district, while number of sheep in the district is decreased from 6841 to 4423 during 2003 to 2007 period in the district.

## (b) Agricultural Implements

### Special projects/ programs on going in the district are-

- Agriculture Technology Management Agency (ATMA) programme is being implemented since 2009-10 to strengthen the present extension system.
- Small scheme viz. front line demonstration on cereal crop other than oilseed & pulses is being implemented through government and other departments.
- A small scheme viz. front line demonstration of horticulture crops under National Horticulture mission.
- Drip irrigation by GGRC

According to the livestock census conducted in the State, the comparative data for agricultural implements in the district for the years 2003 and 2007 are shown in the following table.

### Agricultural Implements

Sr. No	Name of Agricultural Implements	Year	
		2003	2007
1	2	3	4
1	Ploughs		
	a) Wooden	118664	139021
	b) Iron	23923	23573
	c) Cultivator	-	12639
2	Sugar-cane Crushers	247	502
3	No. of Carts	24904	22560
4	Disk Carts	-	18670
5	Wet Land Puddler	-	6675
6	Land Leveler	-	25087
7	Seed & Fertilizer Drill	-	46952
8	Ghani	-	47
9	Water Lifting Device	-	202
10	Tractors	4633	-
11	Oil Engines With Pumping Sets	17980	-
12	Electric Pump Set	8959	-
13	Sprinkler Set	415	-
14	Drip-Set	153	-

Source: (1) Statistical Abstract 2011, Directorate of Economics & Statistics,  
(2) Statistical Abstract 2007, Directorate of Economics & Statistics.

## (9) Fisheries

The fisheries sector has played an important role in the national economy through food supply, employment generation and income.

Vadodara district has no sea coast as the district is land-locked. Therefore, the only type of fisheries that can be developed in the district are riverine and tanks. However, pisciculture in these local sheets of water is limited by the vested interests of fishermen and strong religious sentiments. The most common difficulty in this respect is that none of the societies come forward for bidding in the auction for license and consequently the local sheets of water stocked with fish have to be disposed of at very low rates. On many occasions, the other difficulty is that the village people do not allow the use of local ponds etc. for netting fish.

Most of the fishermen who are engaged in fishing in the district have established themselves on the banks of the rivers Mahi and Narmada. The fishermen belong to Machhi and Koli castes. The productivity of village pond is high and live fish is marketed. There exists wide potential for increasing production and productivity. The productivity needed to be raised up to 700 to 8000 kg/ ha.

### Fisheries Activities

Sr. No	Item	Year 2007-08
1	2	3
1	Total number of fishing boats	500
2	Fish production (in tonnes)	2925
3	Number of active fishermen	3526
4	Fishermen primary co- operative societies	22
5	Membership of fishermen's primary co-operative societies	1355
6	Paid up share capital of fishermen's co- operative societies	69

Source: District Statistical Report 2007-08, District Statistical Office.

The above data indicates an increase in the fishing activities in the district during 2007-08.

### (10) Industry



Among the number of registered establishments, the first three most important establishments are manufacture of (1) metal products and parts except machinery and transport equipments (2) rubber, plastic, petroleum and coal product and (3) non-metallic mineral product. Similarly, the first three most important establishments from the point of view of their employment in order are manufacture of (1) rubber, plastic, petroleum and coal product, (2) machinery and machine tools and parts except electrical machinery and (3) cotton textiles.

**The particulars of the most important among large scale industries are given below.**

#### (a) Gujarat Refinery, Vadodara

The foundation of the third public sector refinery, known as Gujarat Refinery, was laid by Shri Jawaharlal Nehru on Dt.10-05-1963 and the construction work was started in October 1963. This refinery is built up in collaboration with the Russian Government. Gujarat Refinery is located at Vadodara near the important oil fields which are surrounded by the villages of Koyali, Rangoli, Karachia, Dhanora etc. The total area acquired for the refinery was 1800 acres, a part of which has been given to the Gujarat Government for distributing to various units for the petro-chemical complex, now under construction were supplied by the refinery and this Naphtha is also supplied presently to GSFC for producing chemical fertilizers.

### (b) Indian Petrochemicals Corporation Limited

The first such was the Gujarat Petrochemical Complex near Vadodara. In this complex, Indian Petrochemicals Corporation Limited, a wholly owned Central Government enterprise, was given the much needed fillip to the Petrochemicals industry in the country.

The organic chemical industries were started in India with alcohol, calcium, carbide and monomers as feed stocks. In the mid-sixties, it became apparent that the growing requirements of different consumer and industrial products could no longer and economically from traditional raw materials products could wool, vegetable and animal oils, natural rubber, steel, non-ferrous metals like copper, lead and aluminum, wood, paper and glass and therefore, units based on petroleum feed stocks were to be set up. A programme in this direction was then undertaken.

### (c) Gujarat State Fertilizer Limited

When Gujarat became a separate State after the bifurcation of the bilingual Bombay State, it was realized that one of the most important inputs required for agriculture was fertilizer. To meet the enormous needs of food for the ever increasing population of the country, it was necessary inter alia to produce more fertilizers in the country itself rather than depend on imports. Accordingly in 1960 the Government of Gujarat, then under the able leadership of Dr. Jivraj Mehta, conceived of this project. A new company called Gujarat State Fertilizers Company Limited (GSFC) was established in 1962 near Vadodara.

The total numbers of registered factories and average number of daily workers employed by major groups of industries for the year 2009-10 and 2010-11 are shown in the following statement.

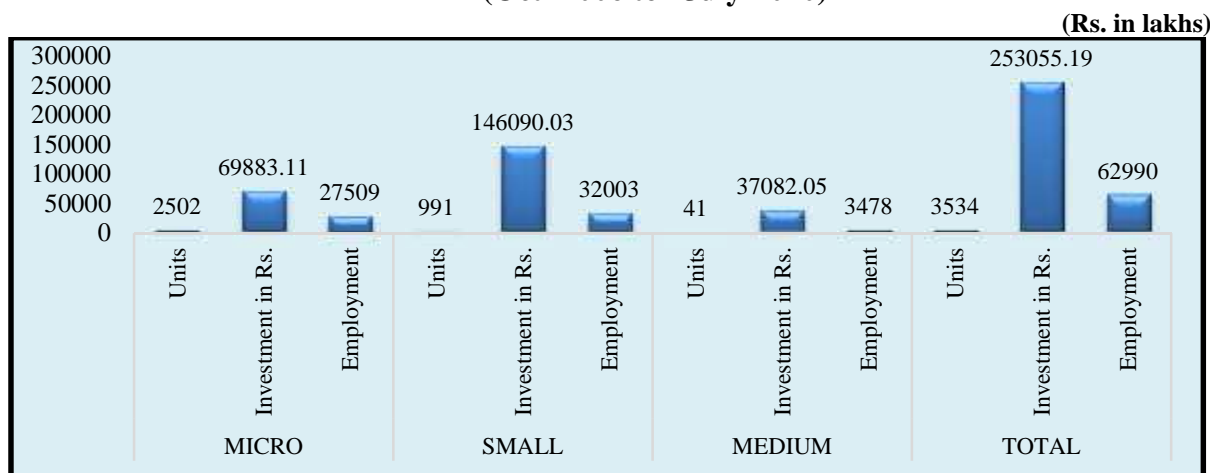
#### Distribution of Important Industrial Establishments by Major Industrial Group

Sr. No.	Group Name	2009-10		2010-11	
		Number of Establish-ment	Average Number of Persons Working Per Day	Number of Establish-ment	Average Number of Persons Working Per Day
1	2	3	4	5	6
1	Textiles	17	486	71	143
2	Machinery and parts except electrical	118	1544	150	1858
3	Mining and Quarrying	16	282	34	393
4	Food Products	36	666	26	508
5	Chemical & chemical Products	117	2175	97	1666
6	Wood Products	16	134	8	61
7	Rubber & Plastic Products	42	612	32	388
8	Non-metallic mineral Products	54	922	41	1806
9	Basic Metal Industries	166	3613	122	1241
10	Paper Product & Printing	44	397	27	267
11	Electrical Machinery and Apparatus	112	1490	49	1186
12	Transports equipment and parts	4	28	1	5
13	Leather Products	1	7	2	14
14	Beverages, Tobacco & Tobacco Products	3	79	3	17
15	Service Activities	118	3083	174	2245
16	Trading Activities	21	322	21	180
17	Other	21	1178	29	272
<b>Total</b>		<b>906</b>	<b>17018</b>	<b>887</b>	<b>12250</b>

Source: Commissionerate of Industries.

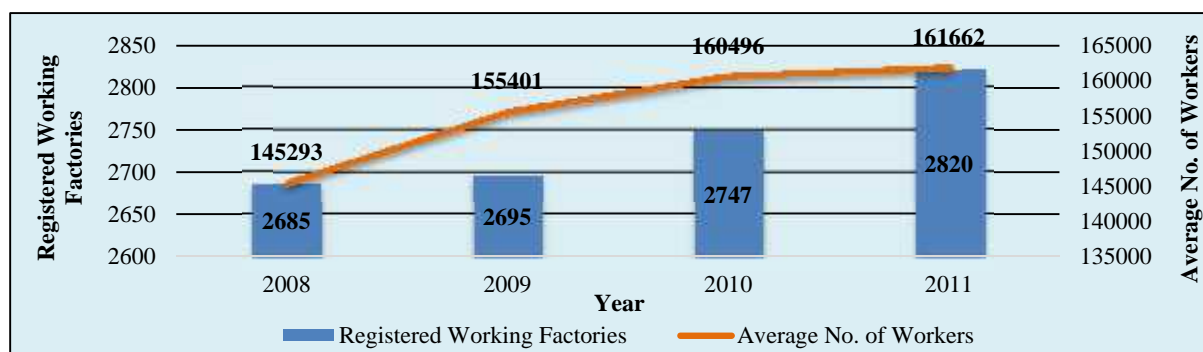
Among the registered establishments in the year of 2010-11 the four most important establishments are related to manufacture of (1) Service Activities (2) Machinery and parts except electrical (3) Basic Metal Industries (4) Chemical & chemical Products. In the year 2009-10 the four most important establishments are related to manufacture of (1) Service Activities (2) Machinery and parts except electrical (3) Basic Metal Industries (4) Chemical & Chemical Products. That are same as year 2010-11. It can be observed that total number of establishment and total average number of persons employed per day has decreased in 2010-11 as compared to the year 2009-10.

### Units, Investment & Employment of Micro, Small & Medium Industries (Oct- 2006 to July-2010)



Source: Industries in Gujarat Statistical information.2010.

### Number of Factories and Average Number of Workers in Vadodara District from 2008 to 2011



Source: Industries in Gujarat Statistical information. 2013.

### Special Economic Zone

Gujarat has the distinction of being the first state to enact the Special Economic Zone Act-2004. SEZs are growth engines that can boost manufacturing, augment exports and generate employment. The Government has enacted Special Economic Zones Act -2004 in order to provide hassle free operation regime and encompassing state of the art infrastructure and support services. Board of approval in Ministry of Commerce and Industries, New Delhi has accorded approvals to 60 SEZs in Gujarat at the end of March -2011. The Total proposed investment by SEZ Developers is around Rs. 267373.45 crore.

**SEZ in Vadodara**

(As on Oct-2010)

Sr. No.	Developer	Location	Sector & Area(in hectares)
1	2	3	4
1	Suzlon Infrastructure Limited	Ajwa and Pipalia Tal. Vaghodia	Engineering -101 hec.
2	Larsen & Toubro Limited	Ankhol Tal.-Vadodara	IT/ITES -14.88 hec.
3	BIOTECH SAVLI SEZ Gujarat Infrastructure Dev. Corpn.	Savali	Biotech -14.73 hec.
4	Nipiam Infotech Pvt. Ltd.	Nimeta Tal.-Vaghodia	IT/ITES-220 hec.
5	Strength Real Estate Pvt. Ltd.	Vemali Vadodara	IT/ITES -13.74 hec.

Source: Industries in Gujarat-2010.

**(11) Trade and Commerce**

This category includes wholesale and retail trade of all kinds and other commercial activities like financial, insurance, real estate and business services. The big industrial units like IPCL and GSFC are located at Vadodara, the headquarter of the district. Also the pharmaceutical units like Alembic and Sarabhai Chemicals are the important units in the Vadodara city.

**(a) Retail Trade**

Retail trade is carried on by a large number of establishments in the urban and rural areas and caters to the needs of local inhabitants. These traders usually obtain their goods on credit generally from local wholesalers and settle bills periodically. Their stock in trade is limited and generally depends upon their financial condition and local demand. Retailers quickly replenish items which are much in demand among the people.

**Market Yard Committees in Vadodara District**

Sr. No	State/District	Number of Market Committees		Number of Main Yards of Market Committees		Number of Sub-Market Yards	
		2010	2011	2010	2011	2010	2011
1	2	3	4	5	6	7	8
1	Vadodara	12	12	12	12	19	19
2	Gujarat	205	205	199	199	201	201

Source: Socio-Economic Review 2011-2012, Directorate of Economics and Statistics.

**(b) Banking**

Statement below gives data on blockwise availability of banking facilities of the district.

**Banking Facility Availability**

Sr. No.	Name of Tehsil	Rural			
		Number of Villages Where Banking Facility is Available	Number of Banking Institutions		Agriculture Credit Society
			Commercial	Co-operative	
1	2	3	4	5	6
1	Savli	31	31	4	38
2	Vadodara	29	29	3	22
3	Vaghodia	17	17	-	50
4	Jetpur Pavi	25	25	1	1
5	Chhota Udaipur	21	21	-	5
6	Kavant	14	14	3	5
7	Nasvadi	5	5	-	5
8	Sankheda	18	18	5	27
9	Dabhoi	14	14	3	18
10	Padra	41	41	2	33
11	Karjan	20	20	4	38
12	Sinor	9	9	2	41
<b>Total</b>		<b>244</b>	<b>244</b>	<b>27</b>	<b>283</b>

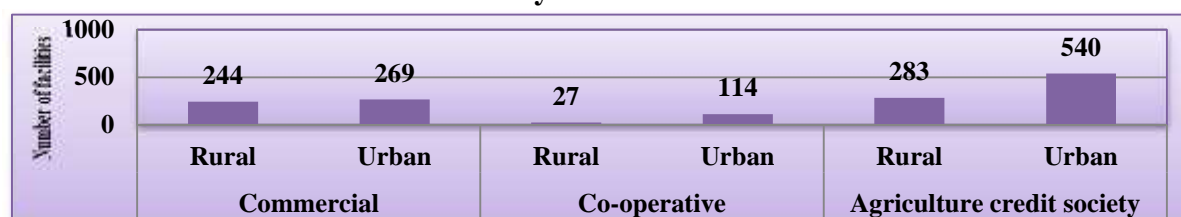
Source: Village Directory & Town Directory, 2011.

**Banking Facility Availability**

Sr. No.	Name of Tehsil	Urban		
		Number of Banking Institutions		Agriculture Credit Society
		Commercial	Co-operative	
1	2	3	4	5
1	Savli	4	2	1
2	Vadodara	216	92	528
3	Vaghodia	8	4	3
4	Jetpur Pavi	2	2	1
5	Chhota Udaipur	8	4	1
6	Kavant	4	1	-
7	Nasvadi	3	2	2
8	Sankheda	6	1	1
9	Dabhoi	11	2	1
10	Padra	4	2	1
11	Karjan	3	2	1
12	Sinor	-	-	-
<b>Total</b>		<b>269</b>	<b>114</b>	<b>540</b>

Source: Village Directory & Town Directory, 2011.

It is observed that total 244 villages of the Vadodara district have banking facilities available. There are 244 commercial banks, 27 co-operative banks and 283 agriculture credit society available in rural area and 269 commercial banks, 114 co-operative banks and 540 agriculture credit societies available in urban area in the district.

**Bank Facility in Vadodara District**

Source: Village Directory & Town Directory, 2011

Above chart shows availability of banking facilities and agriculture credit society in Vadodara district. It shows that total 513 commercial banks, 141 co-operative banks and 823 agriculture credit societies available in Vadodara district.

### Occupationwise Classification of Outstanding Credit of Scheduled Commercial Banks

(Amount in '000 Rs)

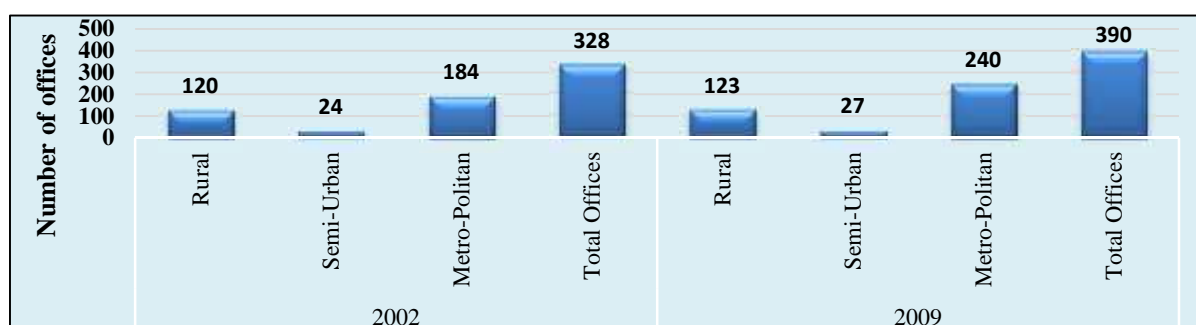
Sr. No.	Occupation	2009		2010	
		Number of Accounts	Amount Out-Standing	Number of Accounts	Amount Out-Standing
1	2	3	4	5	6
1	Agriculture	59,662	99,68,600	69,196	1,28,90,300
	1. Direct Finance	58,171	74,22,295	67,582	1,06,58,794
	2. Indirect Finance	1,491	25,46,305	1,614	22,31,506
2	Industry	13,521	12,42,71,555	12,967	15,77,98,193
	1. Mining & Quarrying	109	48,35,261	161	70,08,592
	2. Manufacturing & Processing	11,887	6,61,69,116	11,327	8,48,46,001
	3. Electricity, Gas & Water	114	3,98,20,752	175	4,95,36,822
	4. Construction	1,411	1,34,46,426	1,304	1,64,06,778
3	Transport Operators	5,683	17,33,339	5,752	69,55,377
4	Professional And Other Services	16,233	95,70,466	11,966	1,08,85,717
5	Personal Loans	1,89,603	3,08,03,550	1,87,698	3,30,64,526
	1. Loans For Housing	40,938	1,61,22,269	44,535	1,93,95,378
	2. Loans For Purchase Of Consumer Durables	1,856	94,955	2,147	2,06,989
	3. Rest Of The Personal Loans	1,46,809	1,45,86,326	1,41,016	1,34,62,159
6	Trade	17,366	1,39,72,675	16,836	1,42,20,687
	1. Wholesale Trade	983	90,98,738	1,021	72,12,379
	2. Retail Trade	16,383	48,73,937	15,815	70,08,308
7	Finance	240	4,30,795	384	8,82,665
8	All Others	8,489	1,44,11,228	26,278	1,12,39,369
<b>Total Bank Credit</b>		<b>3,10,797</b>	<b>20,51,62,208</b>	<b>3,31,077</b>	<b>24,79,36,834</b>

Source: (1) Basic Statistical Returns, Volume-39, March-2010, Banking Statistics.

(2) Basic Statistical Returns, Volume-39, March-2009, Banking Statistics.

Above statement gives occupation wise classification of outstanding credit of scheduled commercial banks for Vadodara district in the year 2009 and 2010. It can be seen that total outstanding credit for Vadodara district was Rs. 2,05,16,22,08,000 total outstanding credits with number of accounts being 3, 10,797 in the year 2009. Otherwise in the year 2010 total outstanding credit was Rs. 2,47,93,68,34,000 with 3,31,077 number of accounts. It can be seen that outstanding credit and number of accounts both of increasing in the year 2010 as compared to 2009.

### Population Group-wise Number of offices of Public Sector Banks in Vadodara



Source: (1) Branch Statistics-volume-3: March-2002, RBI.

(2) Branch Statistics-volume-3: March-2009, RBI.



**\*Population groups of the banked centres** presented in this volume are based on the 2001 census.

The population groups are defined as under:

- a) 'Rural' group includes all centres with population of less than 10,000.
- b) 'Semi-urban' group includes centres with population of 10,000 and above but less than 1 lakh.
- c) 'Urban' group includes centres with population of 1 lakh and above but less than 10 lakh.
- d) 'Metropolitan' group includes centres with population of 10 lakh and more.

**\* Branches of Banks** refer to those offices which are engaged in either; Banking business (i.e., either accepting deposit and/or offering credit to their customer); or

1. Banking and foreign exchange business; or
2. Administration, banking and foreign exchange; or
3. Administration and banking; or
4. Administration and foreign exchange; or
5. Only foreign exchange business; or
6. Non-scheduled banks doing banking business.

**\* Bank Offices** comprise of branches doing banking business (i.e., either accepting deposit and/or offering credit to their customers) as well as administrative offices.

**\* Public Sector Banks** a) SBI and its 6 associates b) 19 Nationalised banks  
c) Other public sector banks

**\* Commercial Banks** refer to both scheduled and non-scheduled commercial banks which are regulated by Banking Regulation Act, 1949.

- **Lead bank:** Under Lead Bank Scheme formulated in 1969, every public sector bank and Jammu and Kashmir Bank Ltd. is allotted a district in which it functions as a lead bank of the district. In that role, the bank assists in the overall development of that particular area by collecting certain data and formulating district credit plan, etc.
- Bank of Baroda is the lead bank of Dohad District.

## (12) Transport and Communication



Transport and Communication facilities are considered an administrative necessity as well as a public convenience. Moreover a well-knit transportation system is a pre-requisite for the social and economic development of any district.

As regards the means of transportation, the district is well developed with national and state highways alongwith railway lines pass through the district

### (a) Road

The linking of one place with other by road is very essential to provide good transport system. The information regarding roads available in Vadodara district for the years from 2006 to 2010 are given in the following statement. This statement includes the information of national and state highways, district roads and village roads in Vadodara district.

Vadodara is well connected to all major locations, such as Delhi and Mumbai through



DMIC and NH 8. NH 8 and SH-6 connect Vadodara with Ahmedabad, Rajkot, Ankleshwar, Surat and other districts of the state that are major industrial centers of Gujarat. India's first National Expressway is prepared in Gujarat connecting Vadodara to Ahmedabad (93 km).

### Road Length of Different Categories

(Kilometers)

Sr. No.	Years	National Highway	State Highway	District Roads	Village Approach Roads	Total Surfaced Roads	Total Unsurfaced Roads	Total Roads
1	2	3	4	5	6	7	8	9
1	2006	99	1155	1742	1149	4145	58	4203
2	2007	103	1141	1191	1323	3758	23	3781
3	2008	103	1138	1196	1324	3761	22	3783
4	2009	103	1138	1196	1326	3763	21	3784
5	2010	102	1138	1196	1309	3745	21	3766

Source: (1) Statistical Abstract- 2012, Directorate of Economics and Statistics,  
(2) Statistical Abstract- 2011, Directorate of Economics and Statistics,  
(3) Statistical Abstract- 2010, Directorate of Economics and Statistics.

### (b) Railway

There are 65 villages and 11 towns having railway facilities in Vadodara district. All the three types of railway i.e. broad gauge, meter gauge and narrow gauge are seen in the district. The Vadodara railway station is a junction. It is connected with various important stations of Saurashtra region, Delhi, Mumbai and Ahmadabad etc. in this country.

#### Railway Stations Facility

Sr. No.	Name of Talukas	Broad Gauge Line		Meter Gauge Line	
		Length (in km)	No. of Stations	Length (in km)	No. of Stations
1	2	3	4	5	6
1	Savali	26	3	52	-
2	Vadodara	49	10	12	4
3	Vaghodia	-	-	32	-
4	Jetpur Pavi	-	3	16	-
5	Chhota Udaipur	-	3	18	-
6	Kavant	-	-	-	-
7	Nasvadi	-	-	-	-
8	Sankheda	-	5	51	-
9	Dabhoi	-	4	90	8
10	Padra	-	-	26	5
11	Karjan	18	2	45	8
<b>Total</b>		<b>93</b>	<b>30</b>	<b>342</b>	<b>25</b>

Source: District Statistical Report of Vadodara 2011-12, District Statistical Office.

### (c) Ports

No sea port is in this district.

### (d) Post and Telegraph

The following statement shows number of villages in the district possessing post offices, phone facilities, internet connection and mobile networks facilities.

### Communications Facilities

Sr. No.	Type of Communication Amenities	No. of Villages Having Facilities
1	2	3
1	Post Offices	28
2	Sub Post Offices	503
3	Telephone	1346
4	PCO	807
5	Network of Mobile	1518
6	Internet	1262

Source: Village Directory, 2011

Above table shows in the recent years the facility of telephone, mobile network and Internet are built up more rapidly.

#### (e) State Road Transport

As a consequence of bifurcation of the bilingual state Bombay, with effect from the 1<sup>st</sup> May, 1960, the Bombay state road transport corporation closed its operations in Gujarat. at the same time the Saurashtra State Road Transport Corporation and the Kachchh State Road Transport Corporation operating in Saurashtra and Kachchh areas, respectively were dissolved and a new corporation namely, the Gujarat State Road Transport Corporation was established on the 1<sup>st</sup> May, 1960.

Out of total 1537 villages in the district 1533 villages are inhabited. Out of 1533 inhabited villages, 1497 villages are connected by direct bus facilities, while 19 villages get it at nearby 1 to 10 km distance and 17 villages get bus facilities nearby 10 to 30 km distance up to the year 2009-10.

#### ST Bus Services in District

Sr. No.	Details	Years 2009-10 Villages
1	2	3
1	Total Inhabited Villages	1533
2	2.1 Availability Of Direct Bus Service	1497
	2.2 Villages having ST Services In Nearest Distance	
	2.2.1 Up to 10 km	19
	2.2.2 10 to 20 km	17
	<b>Total</b>	<b>1533</b>

Source: Village Directory, 2011.

#### (f) Air Transport

Vadodara city has its own domestic airport at Harni, which is well connected with four metro cities in India such as Delhi, Mumbai, Chennai and Bengaluru.

The aerodrome at Vadodara was constructed by the former princely State in 1936. It was taken over by the Government of Bombay in 1949. The Civil Aviation Department of the Government of India assumed the responsibility for the maintenance of civil aerodromes in the country from April 1950 under the Federal Financial Integration Scheme. In 1953, the civil

aviation in India was nationalized and two autonomous corporations called the Indian Airlines and the Air-India International were created. The maintenance of internal air services was entrusted to the Indian Airlines which operates the air services to different airports in the country. The Indian Airlines began to operate flying scheduled air services to and from Vadodara airport from 14<sup>th</sup> July, 1969 and at present Vadodara is linked with Ahmedabad and Bombay and with other airports.

### (13) Electricity



Electricity is one of the chief importance necessities for the economic development of the district. The main source for power supply in the district is Madhya Gujarat Vij Company Limited (MGVCL). All the villages are electrified under Jyoti Gram project. 1525 villages in the district are electrified.

The development and economic prosperity of a region are judged by its industrial and agricultural growth. Power is the prime necessity and the generation of power and its consumption by industry and agriculture are the indicators of development. The areas comprising the present Vadodara district had a peculiar history of their own so far as power development was concerned. At the time of merger of Baroda State with Bombay State the availability of power was poor. However, with the commissioning of Dhuvaran Power Station has eased considerably. After the formation of Gujarat Electricity Board, it was decided to construct bigger power station at suitable places instead of smaller diesel or thermal power station. So, it has constructed a number of high tension sub-station and transmission lines to bring power from the central generating station at Dhuvaran. There was only power station at Chhota Udaipur of 300 km installed capacity in the Vadodara district owned by the Gujarat Electricity Board as on 31<sup>st</sup> March, 1960.

- **Power Supply Network**

Vadodara has a well-developed network of 48 sub stations. Gujarat Electricity Board supplies electricity to 1546 villages, 14 cities and towns. 66 kv and 11 kv distribution system spread over the district.

### (14) Gram Panchayats, Its Composition, Jurisdiction and Role in the Development of Village and Its Economy

The system of Panchayati Raj was introduced in the year 1963 in Gujarat State. Under this set up, the 3 tier system was introduced namely, The District Panchayat, The Taluka Panchayat and The Gram Panchayat. Gram Panchayat is an important institution of self-government. The Gram Panchayat is formed for a village or a group of villages. The Gram Panchayat is constituted for a local area with the population of less than 15000. Such local area may be revenue village or a group of revenue villages or hamlets forming part of a revenue village or such other administrative unit or part of thereof. The number of members of Gram Panchayat varies from 7 to 15. The tenure of Gram Panchayat is of five years. The people of village elect Sarpanch and Vice-Sarpanch (Up-Sarpanch) and other members of the Panchayat.

Every village Panchayat is divided into wards, i.e. smaller areas. Each ward elects a representative who is known as the Ward Member (Panch). All the members of the Gram Sabha also elect a Sarpanch who is the Panchayat President. The Ward Panchs and the Sarpanch form the Gram Panchayat. The Gram Panchayat is elected for five years.

The Gram Panchayat has a Secretary who is also the Secretary of the Gram Sabha. This person is not an elected person but is appointed by the government. The Secretary is responsible for calling the meeting of the Gram Sabha and Gram Panchayat and also for keeping a record of the proceedings.

#### **(a) Gram Sabha**

The Gram Sabha is a meeting of all adults who live in the area covered by a Panchayat. This could be only one village or a few villages. In some states, as in the example above, a village meeting is held for each village. Anyone who is 18 years old or more and who has the right to vote is a member of the Gram Sabha.

The Gram Sabha prevents the Panchayat from doing wrong things like misusing money or favouring certain people. It plays an important role in keeping an eye on the elected representatives and in making them responsible to the persons who elected them.

The main work of a Gram Panchayat includes.

1. The construction and maintenance of water sources, roads, drainage School buildings and other common property resources.
2. Levying and collecting local taxes.
3. Executing government schemes related to generating employment in the village.

#### **(b) Sources of funds for the Panchayat**

1. Collection of taxes on houses, market places etc.
2. Government scheme funds received through various departments of the government Donations for community works etc.

Various committees like; Social Justice Committee and Standing Committee are formed. In the year 1993 Government of India enacted an 73<sup>rd</sup> Constitutional Amendment regarding provisions of Panchayati Raj and in light of that constitutional amendment Government of Gujarat enacted amended Panchayati Raj Act from 15<sup>th</sup> April, 1994. By this constitutional amendment, Panchayats are given constitutional status. Regular and timely election, participation of women and backward classes, formation of separate State Election Commission and rotation system in electing the heads of the various committees are other significant amendments in the act. Decentralized planning process and active participation of people is the soul of the Panchayati Raj Act. The powers for decentralized planning, implementation and development are delegated to the Panchayats.

The primary functions of the District/Taluka Panchayats are providing facilities for primary education, health, drinking water, electricity, constructions and maintenance of roads, bridges etc., maintenance of gauchars, organising relief work at the time of scarcity and drought situation, sanitation and social welfare. Arrangements for housing facilities for below poverty line people and rural development schemes are implemented by panchayats. Gram Panchayats also implement important programmes like, 'food for work' and other programmes beneficial for the local people. Thus, Panchayats play an important role in the development of village and its economy.

## (ii) Census Concepts

### **Building**

A 'Building' is generally a single structure on the ground. Usually a structure will have four walls and a roof. Sometimes it is made up of more than one component unit which are used or likely to be used as dwellings (residences) or establishments such as shops, business houses, offices, factories, workshops, work sheds, Schools, places of entertainment, places of worship, godowns, stores etc. It is also possible that building which have component units may be used for a combination of purposes such as shop-cum-residence, workshop-cum-residence, office-cum-residence etc. But in some areas the very nature of construction of houses is such that there may not be any wall. Such is the case of conical structures where entrance is also provided but they may not have any walls. Therefore, such of the conical structures are also treated as separate buildings.

### **Pucca Houses**

Houses, the walls and roof of which are made of permanent materials. The material of walls can be any one from the following, namely, Stones (duly packed with lime or cement mortar), G.I/metal/ asbestos sheets, Burnt bricks, Cement bricks, Concrete. Roof may be made of from any one of the following materials, namely, Machine-made tiles, Cement tiles, Burnt bricks, Cement bricks, Stone, Slate, G.I/Metal/Asbestos sheets, Concrete. Such houses are treated as Pucca house.

### **Kuchcha Houses**

Houses in which both walls and roof are made of materials, which have to be replaced frequently. Walls may be made from any one of the following temporary materials, namely, grass, Unburnt bricks, bamboos, mud, grass, reeds, thatch, plastic /polythene, loosed packed stone, etc. Such houses are treated as Kuchcha house.

### **Dwelling Room**

A room is treated as a dwelling room if it has walls with a doorway and a roof and should be wide and long enough for a person to sleep in, i.e. it should have a length of not less than 2 meters and a breadth of at least 1.5 meters and a height of 2 meters. A dwelling room would include living room, bedroom, dining room, drawing room, study room, servant's room and other habitable rooms. Kitchen, bathroom, latrine, store room, passageway and veranda which are not normally usable for living are not considered as dwelling rooms. A room, used for multipurpose such as sleeping, sitting, dining, storing, cooking, etc., is regarded as a dwelling room. In a situation where a census house is used as a shop or office, etc., and the household also stays in it then the room is not considered as a dwelling room. But if a garage or servant quarter is used by a servant and if she/ he also lives in it as a separate household then this has been considered as a dwelling room available to the servant's household. Tent or conical shaped hut if used for living by any household is also considered as dwelling room. A dwelling room, which is shared by more than one household, has not been counted for any of them. If two households have a dwelling room each but in addition also share a common dwelling room, then the common room has not been counted for either of the households.

## Census House

A 'Census House' is a building or part of a building used or recognized as a separate unit because of having a separate main entrance from the road or common courtyard or staircase, etc. It may be occupied or vacant. It may be used for residential or non-residential purpose or both. If a building has a number of Flats or Blocks/Wings, which are independent of one another having separate entrances of their own from the road or a common staircase or a common courtyard leading to a main gate, these are considered as a separate Census House.

## Village

The basic unit for rural areas is the revenue village, which has definite surveyed boundaries. The revenue village may comprise of one or more hamlets but the entire village is treated as one unit for presentation of data. In un surveyed areas, like villages within forest areas, each habitation area with locally recognized boundaries is treated as one village.

## Town/ Urban area

The data in the census are presented separately for rural and urban areas. The unit of classification in this regard is 'town' for urban areas and 'village' for rural areas. The urban area comprises two types of towns viz. statutory towns and Census towns. In the Census of India 2011, the definition of urban area adopted is as follows

### (a) Statutory Towns

All places with a municipality, corporation, cantonment board or notified town area committee, etc. are known as statutory towns.

### (b) Census Towns

All other places satisfying the following three criteria simultaneously are treated as Census Towns.

- i) A minimum population of 5,000;
- ii) At least 75 per cent of male working population engaged in non-agricultural pursuits; and
- iii) A density of population of at least 400 per sq. km. (1,000 per sq. mile)

For identification of places which would qualify to be classified as 'urban' all villages, which, as per the 2001 Census had a population of 4,000 and above, a population density of 400 persons per sq. km. and having at least 75 per cent of male working population engaged in non-agricultural activity were considered. To work out the proportion of male working population referred to above against b) (ii), the data relating to main workers were taken into account. In addition the above stated towns, urban areas also constitutes of OGs which are the parts of UAs.

## Urban Agglomeration

An Urban Agglomeration is a continuous urban spread constituting a town and its adjoining urban outgrowths (OGs) or two or more physically contiguous towns together with or without urban outgrowths of such towns. In some cases, railway colonies, university campuses, port areas, military camps etc. May come up near a statutory town outside its statutory limits but within the revenue limits of a village or villages contiguous to the town. Each such individual area by itself may not satisfy the minimum population limit to qualify it

to be treated as an independent urban unit but may qualify to be clubbed with the exiting town as their continuous urban spread (i.e., an Out Growth). Each such town together with its outgrowth(s) is treated as an integrated urban area and is designated as an 'urban agglomeration'. For the purpose of delineation of Urban Agglomerations during Census of India 2011, following criteria has been adopted

- (a) The core town or at least one of the constituent towns of an urban agglomeration should necessarily be a statutory town; and
- (b) The total population of an Urban Agglomeration (i.e. all the constituents put together) should not be less than 20,000 as per the 2001 Census. In varying local conditions, there were similar other combinations which have been treated as urban agglomerations satisfying the basic condition of contiguity.

### **Out Growth (OG)**

The outgrowth is a viable unit such as a village or a hamlet or an enumeration block and clearly identifiable in terms of its boundaries and location. While determining the outgrowth of a town, it has been ensured that it possesses the urban features in terms of infrastructure and amenities such as pucca roads, electricity, taps, drainage system for disposal of waste water etc., educational institutions, post offices, medical facilities, banks etc. and physically continuous with the core town of the UA.

### **City**

Towns with population of 100,000 and above are called cities.

### **Household**

A 'household' is usually a group of persons who normally live together and take their meals from a common kitchen unless the exigencies of work prevent any of them from doing so. Persons in a household may be related or unrelated or a mix of both. However, if a group of unrelated persons live in a census house but do not take their meals from the common kitchen, then they are not constituent of a common household. Each such person was to be treated as a separate household. The important link in finding out whether it was a household or not was a common kitchen/common cooking. There may be one member households, two member households or multi-member households.

### **Institutional Household**

A group of unrelated persons who live in an institution and take their meals from a common kitchen is called an Institutional Household. Examples of Institutional Households are boarding houses, messes, hostels, hotels, rescue homes, observation homes, beggars' homes, jails, ashrams, old age homes, children homes, orphanages, etc. To make the definition more clearly perceptible to the enumerators at the Census 2011, it was specifically mentioned that this category of households would cover only those households where a group of unrelated persons live in an institution and share a common kitchen.

### **Houseless Household**

Households who do not live in buildings or census houses but live in the open or roadside, pavements, in home pipes, under flyovers and staircases, or in the open in places of worship, man daps, railway platforms, etc., are treated as Houseless Households.



## Scheduled Caste and Scheduled Tribes:-

The list of SCs and STs applicable in the State/UT is given here under:-

### List of Scheduled Castes:

- 1 Ager
- 2 Baakad, Baant
- 3 Bawa Dhed, Dhed Sadhu, Vankar-Sadhu, Harijan-Bava
- 4 Bhambi, Bhambhi, Asadaru, Asodi, Chamadiya, Chamar, Chamar-Ravidas, Chambhar, Chamgar, Haralayya, Harali, Khalapa, Machigar, Mochigar, Madar, Madig, Mochi, (in Dang district and Umergaon Taluka of Valsad district only), Nalia, Telugu Mochi, Kamti Mochi, Ranigar, Rohidas, Rohit, Samgar
- 5 Bhangi, Mehtar, Olgana, Rukhi, Malkana, Halalkhor, Lalbegi, Balmiki, Korar, Zadmalli, Barwashia, Barwasia, Jamphoda, Zampada, Zampda, Rushi, Valmiki.
- 6 Chalvadi, Channayya
- 7 Chenna-Dasar, Holaya Dasar
- 8 Dangshia
- 9 Dhor, Kakkavya, Kankayya
- 10 Garmatang
- 11 Garoda, Garo, Hindu Garoda Brahman, Garva
- 12 Haller
- 13 Halsar, Haslar, Hulasvar, Halaswar
- 14 Holar, Valhar
- 15 Holaya, Holer
- 16 Lingadar
- 17 Mahar, Taral, Dhegu Megu
- 18 Mahyavanshi, Dhed, Dhedh, Vankar, Maru Vankar, Antyaj
- 19 Mang, Matang, Minimading
- 20 Mang-Garudi
- 21 Meghval, Meghval, Meghvar, Jadeja Meghval, Maheshvari Meghval, Vankar Meghval, Charan Meghval, Gurjar Meghval.
- 22 Mukari
- 23 Nadia, Hadi
- 24 Pasi
- 25 Senva, Shenava, Chenava, Sedma, Rawat, Senma
- 26 Shemalia
- 27 Thori
- 28 Tirgar, Tirbanda
- 29 Turi
- 30 Turi Barot, Dhed Barot
- 31 Balahi, Balai



- 32 Bhangi, Mehtar
- 33 Chamar
- 34 Chikwa, Chikvi
- 35 Koli, Kori
- 36 Kotwal (In Bhind, Dhr, Dewas, Guna, Gwalior, Indore, Jhabua, Khargone, Mandsaur, Morena, Rajgarh, Ratlam, Shajapur, Shivpuri, Ujjain and Vidisha districts).

Sr. No. 31 to 36 are included vide The Constitution (Scheduled Castes and Scheduled Tribes) Orders (Amendment) Act, 2002 who have been displaced due to Sardar Sarovar Project on the Narmada River and are settled or may be settled in the State of Gujarat, in the lists of Scheduled Castes and Scheduled Tribes specified in relation to the State of Gujarat.

### List of Scheduled Tribes:

- 1 Barda
- 2 Bavacha, Bamcha
- 3 Bharwad (in the Nesses of the forests of Alech, Barada and Gir)<sup>a</sup>
- 4 Bhil, Bhil Garasia, Dholi Bhil, Dungri Bhil, Dungri Garasia, Mewasi Bhil, Rawal Bhil, Tadvi Bhil, Bhagalia, Bhilala, Pawra, Vasava, Vasave
- 5 Charan (in the Nesses of the forests of Alech, Barada and Gir)<sup>a</sup>
- 6 Chaudhri (in Surat, **Tapi\*\***, **Navsari\*\*** and Valsad districts)
- 7 Chodhara
- 8 Dhanka, Tadvi, Tetaria, Valvi
- 9 Dhodia, Dhodi
- 10 Dubla, Talavia, Halpati
- 11 Gamit, Gamta, Gavit, Mavchi, Padvi
- 12 Gond, Rajgond
- 13 Kathodi, Katkari, Dhor Kathodi, Dhor Katkari, Son Kathodi, Son Katkari
- 14 Kokna, Kokni, Kukna
- 15 Koli Dhor, Tokre Koli, Kolcha, Kolgha
- 16 Kunbi (in the Dangs district)
- 17 Naikda, Nayaka, Cholivala Nayaka, Kapadia Nayaka, Mota Nayaka, Nana Nayaka
- 18 Padhar
- 19 Pardhi, Advichincher, Phanse Pardhi (excluding Amreli, Bhavnagar, Jamnagar, Junagadh, **Porbandar\*\***, Kutch, Rajkot and Surendranagar districts)
- 20 Patelia
- 21 Pomla
- 22 Rabari (in the Nesses of the forests of Alech, Barada and Gir)<sup>a</sup>
- 23 Rathawa
- 24 Siddi, Siddi-Badshan (in Amreli, Bhavnagar, Jamnagar, Junagadh, Rajkot and Surendranagar districts)
- 25 Varli
- 26 Vitola, Kotwalia, Barodia
- 27\* Bhil, Bhilala, Barela, Patelia
- 28\* Tadvi Bhil, Bawra, Vasave
- 29\* Padvi

---

<sup>a</sup> The area comprised of Jamnagar, **Porbandar\*\***, and Junagadh districts.

\* Oustees of the States of Madhya Pradesh and Maharashtra, who have been displaced due to Sardar Sarovar Project on the Narmada River and are settled or may be settled in the State of Gujarat.

NOTE 1: (Porbandar district was created from Jamnagar district in the year 1997. Hence Bharwad, Charan, Rabari, Siddi-Badshan, coming under Porbandar district may please be treated as ST)

NOTE 2: \*\*Tapi district was newly created from Surat district in 2006 and Navsari district was created from Valsad district in 1997. Hence Choudhari Coming under these districts may please be treated as ST.

---

## Language and Mother Tongue

As per the census concept, each language is a group of mother tongues. The census questionnaire collects information on the mother tongue of each person. Mother tongue is the language spoken in childhood by the person's mother to the person. If the mother died in infancy, the language mainly spoken in the person's home in childhood will be the mother tongue. In the case of infants and deaf mutes, the language usually spoken by the mother is considered as mother tongue. It is not necessary that the language spoken as mother tongue should have a script. The mother tongues returned by the respondents in census are classified and grouped under appropriate languages according to their linguistic characteristics.

## Literate

A person aged 7 years and above who can both read and write with understanding in any language is taken as literate. A person who can only read but cannot write is not literate. It is not necessary that to be considered as literate, a person should have received any formal education or passed any minimum educational standard. Literacy could have been achieved through adult literacy classes or through any non-formal educational system. People who are blind and can read in Braille are treated as literates.

## Literacy Rate

Literacy rate of the population is defined as the percentage of literates in the age-group seven years and above. For different age-groups the percentage of literates in that age-group gives the literacy rate.

## Educational Level

The highest level of education a person has completed.

## Work

Work is defined as participation in any economically productive activity with or without compensation, wages or profit. Such participation may be physical and/or mental in nature. Work involves not only actual work but also includes effective supervision and direction of work. It even includes part time help or unpaid work on farm, family enterprise or in any other economic activity. All persons engaged in 'work' as defined above are workers. The main point to note is that the activity should be economically productive. Reference period for determining a person as worker and non-worker is one year preceding the date of enumeration.

## Main Worker

A person who has worked for major part of the reference period (i.e. six months or more during the last one year preceding the date of enumeration) in any economically productive activity is termed as 'Main worker'.

### **Marginal Worker**

A person who worked for 3 months or less but less than six months of the reference period (i.e. in the last one year preceding the date of enumeration) in any economic activity is termed as 'Marginal worker'.

### **Non-Worker**

A person who has not worked at all in any economically productive activity during the reference period (i.e. last one year preceding the date of enumeration) is termed as 'Non worker'.

### **Cultivator**

For purposes of the Census, a person is classified as cultivator if he or she is engaged in cultivation of land owned or from government or from private persons or institutions for payment in money, kind or share. Cultivation also includes effective supervision or direction in cultivation. Cultivation involves ploughing, sowing, harvesting and production of cereals and millet crops such as wheat, paddy, jowar, bajra, ragi, etc., and other crops such as sugarcane, tobacco, ground-nuts, tapioca, etc., and pulses, raw jute and kindred fiber crop, cotton, cinchona and other medicinal plants, fruit growing, vegetable growing or keeping orchards or groves, etc. Cultivation does not include the plantation crops like– tea, coffee, rubber, coconut and betel nuts (areca). The workers engaged in Plantation crops are recorded under "other workers".

### **Agricultural Labourer**

A person who works on another person's land for wages in cash or kind or share is regarded as an agricultural labourer. She/he has no risk in the cultivation, but merely works on another person's land for wages. An agricultural labourer has no right of lease or contract on land on which she/he works.

### **Household Industry Worker**

Household industry is defined as an industry conducted by one or more members of the household at home or within the village in rural areas and only within the precincts of the house where the household lives in urban areas. The larger proportion of workers in household industry should consist of members of the household. The industry should not be run on the scale of a registered factory which would qualify or has to be registered under the Indian Factories Act and should be engaged in manufacturing, processing, servicing and repairs of goods. The activity relate to production, processing, servicing, repairing or making and selling of goods. It does not include professions such as a pleader, Doctor, Musician, Dancer, Waterman, Astrologer, Dhobi, Barber, etc. or merely trade or business, even if such professions, trade or services are run at home by members of the household.

### **Other Worker**

A person, who has been engaged in some economic activities during the last year of reference period; but not as a cultivator or agricultural labourer or worker in Household Industry. The type of workers that come under this category include all government servants, municipal employees, teachers, factory workers, plantation workers, those engaged in trade, commerce, business, transport, banking, mining, construction, political or social work, priests,

entertainment artists, etc. In fact, all those workers other than cultivators or agricultural labourers or household industry workers are 'Other Workers'.

**Work Participation Rate**

Percentage of Workers (Main + Marginal) to total population

**Population Density**

Population density is the number of persons inhabited per square kilometer of the area.

**Age**

Age is measured in terms of the completed number of years.

**Sex Ratio**

Number of females per 1,000 males in a population

### (iii) Non-Census Concepts

#### Civic Status of Urban Units

Civic Status of a town/city is determined on the basis of Civic Administrative Authority of the town e.g., Municipal Corporation / Corporation, Municipal Committee / Municipal council, Municipality etc.

#### Size Class of U.A./Town

Size-class of U.A./Town is based on the population size of the U.A./Town.

U.A.s/Towns with 100,000 and above population are classified as Class I U.A.s/ Towns. Towns with 50,000 to 99,999 population are classified as Class II towns, 20,000 to 49,999 population are Class III towns, population with 10,000-19,999 are Class IV towns, population with 5,000 to 9,999 are Class V towns and towns with less than 5,000 population are Class VI towns.

#### Slum Area

The Slum Areas (Improvement and Clearance) Act, 1956, which was enacted by the Central Government defined slums as (a) Areas where buildings are in any respect unfit for human habitation; or (b) are by reasons of dilapidation, overcrowding, faulty arrangement and design of such buildings, narrowness or faulty arrangement of streets, lack of ventilation, light or sanitation facilities, or any combination of these factors, are detrimental to safety, health or morals.

#### Mega City

The concept of 'Mega city' is a recent phenomenon in the Urban Sociology and is defined in term of metropolitan city in the form of large size, problem of management of civic amenities and capacity to absorb the relatively high growth of population. Indian Census in 1991 treated the population size of 5 million and above as the cut-off point to identify a place as the mega city. Whereas, for the purpose of inclusion in Centrally Sponsored Scheme for Infrastructure Development in Mega cities the Ministry of Urban Affairs and employment, Department of Urban Development adopted the criteria of 4 million and above population as per 1991 Census for Mega Cities. In 2001 Census, cities with 10 million and above population have been treated as Mega cities and the same criteria of population have been adopted in 2011 census.

### Concepts used in VD and TD of DCHB

#### 1. Educational Amenities

The type of different educational facilities available in the village is given in numbers. Government and private educational facilities / institutions both are considered for this-purpose. If there are composite schools like Middle schools with Primary classes, or Secondary schools with middle classes, these are included in the number of Primary and Middle schools respectively. For example, if in a village there are two Primary schools and one Middle school with primary classes, the number of Primary schools in the village are given as three and that of Middle school as one even though there may be only three educational institutions, So also

in case of Secondary schools. For better understanding, the distinctiveness of different types of schools is depicted hereunder.

### **1.1 Pre-Primary (PP)**

Now-a-days, the children are sent to schools at a very early stage. Lot of pre-primary schools, private schools in particular, have come up in villages and towns. These may or may not be recognized by the competent authorities. Even many Secondary schools have classes starting from pre-primary level. Pre-primary classes include Nursery, K.G., Pre-basic, Play school, etc.

### **1.2 Primary School (P)**

Schools providing education from Standard I and upward up to and inclusive of Standard V are classified as Primary Schools.

### **1.3 Middle School (M)**

Schools providing education from Standard VI and upward up to and inclusive of Standard VIII are classified as Middle Schools. A School with Class I to VIII is treated as two units, i.e. one Primary School and one Middle School.

### **1.4 Secondary School (S)**

Schools providing education from Standard IX and upwards up to and inclusive of Standard X are classified as Secondary Schools. A composite school with I to X standard is treated as three separate units and counted separately under the categories of Primary School, Middle School and Secondary School.

### **1.5 Senior Secondary School (SS)**

Schools and colleges that provide education for Standards XI and XII and first and second year of the Pre-University Course fall under this category. There are Senior Secondary Schools with Standard I and upwards up to Standard XII.

### **1.6 Degree College**

#### **(i) Arts/Science/Commerce**

These are all educational institutions that provide post-PUC level education leading to University degree/diploma in any subject or combination of subjects and also post-graduate levels of education. The college offering courses in Arts, Science or Commerce either separately or in combination are covered under this category.

#### **(ii) Engineering College (E)**

It is a graduate/post-graduate degree college providing Bachelor of Engineering (BE) or Bachelor of Technology (B. Tech.) or post-graduate engineering degrees like M. Tech.

#### **(iii) Medical Colleges**

These are graduate/post-graduate degree colleges providing MBBS or equivalent degree in alternative medicine like Ayurveda, Unani, Homeopathy etc. or post-graduate medical degrees like M.D or equivalent in the above branches of medicine.

### **1.7. Management College/ Institute (MI)**

It offers courses like Diploma in Management, Post-Graduate Diploma in Management, Masters of Business Administration (MBA) and specializations in different disciplines of Management like Marketing, Human Resources Development (HRD) etc.

### **1.8. Polytechnic (Pt)**

An Institution providing certificate/diploma (not equivalent to degree) in any technical subject like engineering, vocational courses like embroidery, fashion designing etc. It may be both Government and Private.

### **1.9. Vocational School/ITI**

It is a vocational training institute imparting trainings in specific fields acquiring necessary skill, which will make the trainees employable or create them opportunities of self-employment. Trainings offered by Industrial Training Institutes (ITI) fall under this category.

### **1.10. Non-formal Education/Training Centre (NFTC)**

Non-vocational education centers, established by the Central and State Governments provide educational facilities to the interested persons irrespective of educational qualification, and age. These education centers are open to all.

### **1.11. Special School for Disabled**

There are Government and Government recognized institutions/organizations engaged for providing education to different groups of disabled persons.

## **2. Medical Facilities**

### **2.1 Hospital-Allopathic and Hospital-Alternative medicine**

A hospital is an Institution, where sick or injured are given medical or surgical care. Bed strength differs from hospital to hospital ranging from 31 to 500 depending upon whether these are sub-district, sub-divisional or district hospitals. If there are hospitals providing facilities under different systems of medicines such as, Allopathic, Ayurveda, Unani and Homeopathy etc., these details are given separately.

#### **(a) Allopathic**

The system of medical practice, which treats disease by the use of remedies which produces effects different from those produced by the disease under treatment.

#### **(b) Ayurveda**

Ayurveda means 'Science of life'. The philosophy of Ayurveda is based on the theory of Pancha Mahabhootas (Five elements) of which all the objects and living bodies are composed of. The combination of these five elements is represented in the form of Tridosha: Vata, Pitta and Kapha. These three 'doshas' are physiological entities of living beings. Ayurveda developed into eight distinct specialties, i.e., Internal Medicine, Pediatrics, Psychiatry, Eye and ENT, Surgery, Toxicology, Geriatrics and Science of virility. Two types of treatments, Preventive and Curative, are given in Ayurveda.

**(c) Unani**

Treatment of Unani consists of three components, namely, preventive, primitive and curative. Unani system of medicine has been found to be efficacious in conditions like Rheumatic Arthritis, Jaundice, Filariasis, Eczema, Sinusitis and Bronchial Asthma. For the prevention of the disease and promotion of health, the Unani System emphasizes six essentials: pure air, food and water, physical movement and rest, psychic movement and rest, sleep and wakefulness and retention of useful materials and evacuation of waste materials from the body.

**(d) Homoeopathy**

Treatment in Homoeopathy, which is holistic in nature, focuses on an individual's response to a specific environment. Homoeopathic medicines are prepared mainly from natural substances such as plant products, minerals and animal sources. Homoeopathic medicines do not have any toxic, poisonous or side effects. Homoeopathic treatment is economical as well and has a very broad public acceptance.

**2.2 Community Health Centre (CHC)**

Community Health Centers are designed to provide referral health care for cases from PHC and those in need of specialist health care approaching the CHC directly. 4 PHCs are included under each CHC thus catering approximately 80,000 populations in tribal/hilly areas and 1, 20,000 populations for plain areas. CHC is a 30- bedded hospital providing specialist care in Medicine, Obstetrics and Gynecology, Surgery and Pediatrics.

**2.3 Primary Health Centre (PHC)**

A Primary Health Centre is the first contact point between a village community and the Government medical officer. A PHC covers a population of 20,000 in hilly, tribal or difficult areas and 30,000 populations in plain areas with 4-6 indoor/observation beds. It acts as a referral unit for 6 sub-centers. It has a medical officer and para medical staff.

**2.4 Primary Health Sub- Centre (PHS)**

A Primary Health Sub-centre is the first contact point between the primary health care system and the community. As per the population norms, one PHS is established for every 5,000 population in plain areas and 3,000 populations in hilly/ tribal/ desert areas. Each PHS has a sanctioned strength of one male and one female health worker.

**2.5 Maternity and Child Welfare Centre (MCW)**

It provides pre-natal and post-natal services for both mother and child. The services include regular check-up of pregnant women, giving folic tablets, counseling, delivery, immunization of children with check-up etc.

**2.6 TB Clinic (TBC)**

The diagnosis and treatment of TB are functions of the general health services and hence it is a part and parcel of Primary Health Care. Specialized units such as the District Tuberculosis Centre (DTC) act as referral centers. TB clinics are established by the Government of India under the National Tuberculosis Control Programme and implemented through a network of DTC. The DTC is the nodal point for TB control activities in the district and it also functions as a specialized referral centre. The functions of sub-district level Tuberculosis Unit (TU) are



implementation, monitoring and supervision of TB control activities in its designated geographical areas.

## **2.7 Health Centre**

Clinic where medicine and medical supplies are dispensed. It has no in-patient facility. A clinic (or an outpatient clinic) is a small private or public health facility that is devoted to the care of outpatients, often in a community, in contrast to larger hospitals, which also treat inpatients.

## **2.8 Dispensary**

Place where patients are treated and medicines provided but with no in-patient facility. Immunizations, MCH Services and sometimes pathological tests are carried out here. It may be of allopathic or any alternative medicine.

## **2.9 Veterinary Hospital**

Mostly run by the State Government or local body for treatment and preventive measures against diseases of domestic animals like cows, buffaloes etc. in rural areas.

## **2.10 Mobile Health Clinic**

These are Mobile vans well equipped with a range of health services to villages located far away from the CHCs, PHCs or any public health sources. The vans visit villages on designated days to deliver the health care services. The services generally offered are OPD, ante-natal and post-natal, B.P. examination, X-ray, ECG, Immunization, First Aid etc.

## **2.11 Family Welfare Centre**

Check-up and counseling is provided to the pregnant and married women regarding small family norm and devices for having a small family. Temporary and permanent contraceptive devices are provided here.

## **2.12 Nursing Home**

A nursing home is a long –term care facility licensed by the state that offers 24-hour room and board and health care services including basic and skilled nursing care, rehabilitation and a full range of other therapies, treatments and programs to old and sick people. The difference between a hospital and a nursing home is that a nursing home gives importance to convalescence from a disease while a hospital gives medical treatment for the disease.

## **2.13 Medicine Shop**

A shop which sells drugs and medicines of any system of medicine viz. allopathic, homeopathic, ayurvedic or unani medicines, is considered as a medicine shop. Sometimes some shops and Paan shops also keep ordinary medicines, like Crocin, Burnol etc. These shops are not taken as medicine shops.

## **3. Drinking Water**

The following are the main source of drinking water facility (i.e.) available in the village.

### **3.1 Tap Water Treated**

This source of drinking water refers to a source of drinking water which is provided to the villagers through pipes within their premises or to the villagers through common taps (public taps/community water points) by the Government departments, local bodies, panchayats, public or private estate agencies, etc. after treatment. Such a source is treated as 'Tap water from treated source'.

### **3.2 Tap Water Un-treated**

If the villagers are drawing drinking water through pipes either directly from a well or bore well or after pumping the well or tube well water, or the water is supplied through pipes to the households of the village or through public taps without treatment. Such a source is treated as 'Tap water from un-treated source'.

### **3.3 Covered Well (CW)**

A well that is (1) covered on sides from run-off water (i.e., excess water from rain, snowmelt or other sources flows over the land) through a wall lining or casting that is raised above ground level on a platform that diverts spilled water away from the well and (2) covered so that bird droppings and animals cannot fall down the hole. It is considered as covered well.

### **3.4 Un-covered Well (UW)**

A well which is (1) un-covered on sides from runoff water, (2) un-covered from bird droppings and animals; or (3) both

### **3.5 Hand Pump (HP)**

Hand pump means where ground water is taken out manually by operating a hand pump.

### **3.6 Tube Well / Borehole (TW)**

Tube well denotes the ground water source from where ground water is taken out through electrical or diesel pump. Spring, River/Canal, Tank/Pond/Lark are self-explanatory.

## **4. Community Toilet Complex**

Community Toilet may be constructed and maintained by Gram Panchayats or Private NGOs like Sulabh Sauchalaya or likes.

## **5. Rural Sanitary Mart or Sanitary Hardware Outlet (RSM)**

It is an outlet dealing with the materials, hardware and designs required for the construction of not only sanitary latrines but other sanitary facilities such as compost pit, washing platform and other sanitation and hygiene accessories required for individuals, households and the environment in the rural areas.

## **6. Community Bio-gas or Recycle of Waste for Productive Use**

Many of the solid wastes having economic values but put for disposal can be recycled for reuse. For example, food, cow dung, leaves, vegetable, paper, wood, plastics, old cloth etc. However, some of the wastes are not recyclable. These are carbon paper, thermo coal etc. When a recyclable solid waste is subjected to decomposition, bio-gas could be produced under

favorable conditions. These systems of recycling may be there at the village level organized by Gram Panchayats with technical support from Governments or non-government organizations.

## **7. Communication and Transport Facilities**

### **7.1 Post Office (PO)**

Self-explanatory

### **7.2 Sub-Post Office (SPO)**

Sub-post office includes Extra Departmental Post Offices and those providing franchise postal services and also part time services in lieu of some honorarium. The limited postal services include sale of stamps, receipt of letters and money orders and also distribution of letters.

### **7.3 Post & Telegraph Office (PTO)**

Telegraph office is set up by the Government to enable people to send or receive telegrams. If the phonogram facility is available (though the Telegraph office may not be equipped with Morse Code Transmitters), the village is considered to be having telegraph facility.

### **7.4 Telephones (Landlines)**

If the village is having the Public Call Office (PCO) either run by the Post Office or by individuals or by a private shop, then the village is considered to be having telephone facility.

### **7.5 Public Call Office (PCO)/Mobile PCO**

Self-explanatory

### **7.6 Mobile Phone Coverage**

Mobile phones are now very common particularly in urban areas. Some villages by virtue of being in close proximity to the urban areas also enjoy the benefits of the mobile phone services. Even if a few villagers avail the services of mobile phones, then the village is considered to be having access to mobile phone.

### **7.7 Internet Cafes/Common Service Centers (CSC)**

If the village is having the facility of Cyber Cafes or shops owned by private individuals providing the facility of surfing of the internet, then the village is considered to be having access to internet/cyber cafe facility. Government of India formulated the scheme of CSC with the vision of providing all government services in an integrated manner at the door step of the citizen at an affordable cost even in the remotest corners of the country through a combination of it based as well as non-IT based services.

### **7.8 National Highway (NH)**

These are main highways running through the length and breadth of the country. Each NH is numbered like NH-1, NH-2 for easy identification.

### **7.9 State Highway (SH)**

These are roads of a state linking district headquarters and important cities within a State and connecting them with NHs or Highways of the neighbouring States.

### **7.10 Major District Roads (MDR)**

These are important roads within a district, serving areas of production and markets and connecting these with each other or with the main highways.

### **7.11 Other District Roads (ODR)**

These are roads serving rural areas of production and providing them with outlet to market centers, taluka headquarters, block development headquarters or other main roads.

### **7.12 Village Road**

The approach to village refers to the state of road etc., leading to the village. This is to see whether the village is approachable both in fair and foul weather, and whether it is inaccessible only for some time in the year.

### **7.13. Black-Topped (Pucca) Road (BTR)**

A road provided with a bituminous surfacing.

### **7.14 Gravel (Kachcha) Road (GR)**

A road constructed using well compacted crushed rock or gravel material (coarse sand, small stones), which is fairly resilient and does not become slippery when wet.

### **7.15 Water Bound Macadam (WBM)**

This is the road layer made of crushed or broken mixture of sand and rock fragments mechanically interlocked by rolling and voids filled with screening and binding material with the assistance of water.

### **7.16 Foot Path (FP)**

A trodden path for the use by pedestrians and in some cases bicycles. The Foot Paths are not suitable for vehicular traffic except bicycles in some cases. Most of the interior/forest villages are connected by Foot Paths.

## **8. Banks and Credit Societies**

Banking facility means a place where a person can operate a bank account.

### **8.1 Commercial Bank (CB)**

These may be banks wholly owned by the Government of India by Indian or Foreign Companies.

### **8.2 Cooperative Banks (Coop. B)**

A co-operative bank is a financial entity which belongs to its members, who are at the same time the owners and the customers of their bank. Cooperative banks are often created by

persons belonging to the some local or professional community or sharing a common interest. These banks are registered under the Cooperative Societies Act. The cooperative banks are regulated by RBI and are covered by the Banking Regulations Act, 1949.

### **8.3 Agricultural Credit Society (ACS)**

Major objectives of the ACS are to supply agricultural credit to meet the requirements of funds for agricultural production, the distribution of essential consumer commodities, the provision of storage and marketing facilities and for light agricultural implements and machinery.

### **8.4 Non-Agricultural Credit Society (NCS)**

These societies include consumer cooperative societies and also credit cooperative societies of certain categories of persons like teachers, health workers, etc.

## **9. Miscellaneous Facilities**

### **9.1 Self-help Group (SHG)**

Self-Help Groups are groups of between 10-25 women created by either NGOs or under the SGSY (Swarnjayanti Gram Swarozgar Yojana) for the purposes of meeting local credit needs. They are sometimes called Mahila Mandals in villages.

### **9.2. Public Distribution System (PDS) Shop**

The shops through which some essential commodities are sold by the government at subsidized rates. They may also be known as ration shops and control shops.

### **9.3. Mandis/Regular Market**

These are those clusters of shops with or without fixed premises which are open on at least six days a week and opens at least from morning hours to dusk.

### **9.4. Weekly Haat**

These are those clusters of shops with or without fixed premises which are open once a week.

### **9.5. Agricultural Marketing Society**

It is a common platform to analyses the issues among all the individuals and institutions in the field of agricultural marketing.

### **9.6. Nutrition Centre: Integrated Child Development Services (ICDS)**

The Integrated Child Development Services (ICDS) Scheme set up by the Government of India with the objective of providing following package of services to the children under 6 years and pregnant and lactating mothers in villages such as; Immunization, Health Check-up, Referral Services, Pre-school Non-formal Education and Nutrition & Health Education.

### **9.7. Anganwadi Centre**

Each centre under the ICDS scheme is run by an Anganwadi Worker. One Anganwadi worker is appointed for specified population of the village. They are basically local women. They are assisted by Anganwadi helper. They provide pre-school non-formal education at the Centre and provide food to the children.

### **9.8. Accredited Social Health Activist (ASHA)**

ASHA is a health activist in the community who will create awareness on health and its social determinants and mobilize the community towards local health planning and increased utilization and accountability of the existing health services. She would be a promoter of good health practices. She will also provide a minimum package of curative care as appropriate and feasible for that level and make timely referrals. She will act as a motivator of different types of health related activities. Unlike ANM, she will not be involved in any clinical activities like immunization.

### **9.9. Sports Club/Recreation Centre**

Indoor and out-door games are arranged by the Club and activities like wrestling, Judo Karate etc. are also done there.

### **9.10. Cinema/Video Hall (CV)**

If a regular cinema house licensed by Government is available, then the town/village is considered to be having the facility of Cinema Hall. Video hall owners screen films in their own or hired premises.

### **9.11. Public Library**

Books are kept there which can be accessed by the public on loan basis. These may be sponsored by Government or Local Body or Panchayat or any influential person. Free service or nominal charges are made for using the facility.

### **9.12. Public Reading Room**

Here the public may read newspapers and magazines. These may be sponsored by Government or Local Body or Panchayat or any influential person.

### **9.13. Newspaper Supply**

The availability of the Newspaper(s), both in English or vernacular, in the village is considered to having the said facility.

## **10. Availability of Electricity/Power.**

If power is actually available, whatever may be the form of its use, it is indicated affirmative. If the village is having electricity for domestic purposes and the residents are using the same for domestic use, then it is considered that domestic power supply is available. If the electricity authority has not given domestic supply to the households on their request and people are using unauthorized electricity either by stealthily or misuse the supply meant for agricultural

or industrial purposes, then it is not considered as availability of electricity for domestic purposes. However, if the village goes out of power due to temporary technical problems such as, transformer failures, theft of electrical equipment, etc., it is considered that electricity is available. Supply of electricity is considered available even when there is a temporary ban on new domestic connections. Connections to residential houses, bungalows, clubs, hostels and hospitals run on non-commercial basis, charitable, educational and religious institutions are included in the domestic category.

### **10.1 Power Supply for Domestic Use**

This category includes electricity used only for domestic consumption.

### **10.2 Power Supply for Agricultural Use**

This category includes all electricity connections given to the farmers for conducting various agricultural activities including irrigation.

### **10.3 Power Supply for Commercial Use**

This category includes electricity connections given for workshops, industries etc. or for any commercial purposes.

### **10.4 Power Supply for All Uses**

This category includes electricity connection is available for domestic use, agricultural use, and for any commercial purposes.

## **11. Land Use Pattern**

The land use area of the villages is given in hectares. The land use pattern in the Village Directory conforms to the pattern of classification of land use as recommended by the Ministry of Agriculture, Government of India. The Ministry has recommended the maintenance of records of land use pattern under the 9 categories as indicated in the Village Directory.

## **12. System of Drainage**

Generally, by drainage system, we mean the network of mains and branches of underground conduits for the conveyance of sewerage to the point of disposal. Sewers that carry only household and industrial wastage are called separate sewers; those that carry storm water from roofs, streets and other surfaces are known as storm water drains, while those carrying both sewage and storm water are called combined sewers. However, in towns, which are not provided with such underground sewerage system, it is mentioned whether it has open drainage system. There may be possibility of the town having both closed as well as open drainage systems.

## **13. Type of Latrines**

The data on various types of latrines both public and private together are collected. The three types of latrines considered here are, Pit Latrine, Flush/Pour Flush Latrine and Service Latrine.

### **(i) Pit System**

The latrines are attached to the pit that is dug into the ground for the reception of night soil, are reckoned as pit latrine.

**(ii) Flush/Pour Flush**

A flush latrine uses a cistern or holding tank for flushing water and has a water seal, which is a U-shaped pipe, below the seat or squatting pan that prevents the passage of flies and odours. A pour flush latrine uses a water seal, but unlike a flush latrine, a pour flush latrine uses water poured by hand for flushing (no cistern is used).

**(iii) Service**

Type of latrine from where night soil has been removed manually by scavengers. All other types of latrines are covered under “Others” category.

**14. Protected Water Supply- Source and Capacity of Storage System**

There are various sources of water supply and its storage system in the town.

**14.1 Service Reservoir**

A service reservoir is a water storage container that holds clean water after it has been treated in a water plant, and before it is piped to the end users. These containers are covered, and are designed to keep the water safe from contamination. Their main purpose is to provide a buffer within the water supply system so that water supplies can be maintained across periods of varying demand.

**14.2 River Infiltration Gallery**

Infiltration Galleries are capable of supplying large quantities of water, and are used where wells are unable to supply water needs, i.e. where an impermeable rock barrier affects well efficiency, or where surface water sources are too shallow for intake screens. Infiltration galleries are one or more horizontal screens placed adjacent to (on-shore), or directly underneath (bed-mounted), a surface water source.

**14.3 Bore Well Pumping System**

A bore well is a well of 6" to 12" in diameter drilled into the earth for retrieving water. The depth of a bore well can vary from 50 feet to 3000 feet. Water is pumped out to surface through electricity/generator.

**14.4 Pressure Tank**

Tank that is used to ensure consistent water pressure and for storage of water. Usually located in basement of house but sometimes (in older settings) located in well pit.

**15. Road Lighting (Points)**

Road lighting means the number of street lights that are maintained in the town.

**16. Home Orphanage**

Orphanage is the name to describe a residential institution devoted to the care of orphans—children whose parents are deceased or otherwise unable to care for them. Parents, and sometimes grandparents, are legally responsible for supporting children, but in the absence of



these or other relatives willing to care for the children, they become a ward of the state, and orphanages are a way of providing for their care and housing.

### **17. Working Women's Hostel**

These may be recognised or non-recognised by any public authority. The data on number of working women's hostels available in the town are collected with number of seats.

### **18. Old Age Home**

There are two types of Old Age Homes in India. One is the "Free" type which cares for the destitute old people who have no one else to care for them. They are given shelter, food, clothing and medical care. The second type is the "Paid" home where care is provided for a fee. Nowadays, such "Retirement" homes have become very popular in India and they are well worth considering.

### **19. Stadium**

A stadium is a place, or venue, for (mostly) outdoor sports, concerts or other events, consisting of a field or stage partly or completely surrounded by a structure designed to allow spectators to stand or sit and view the event.

### **20. Auditorium/Community Hall**

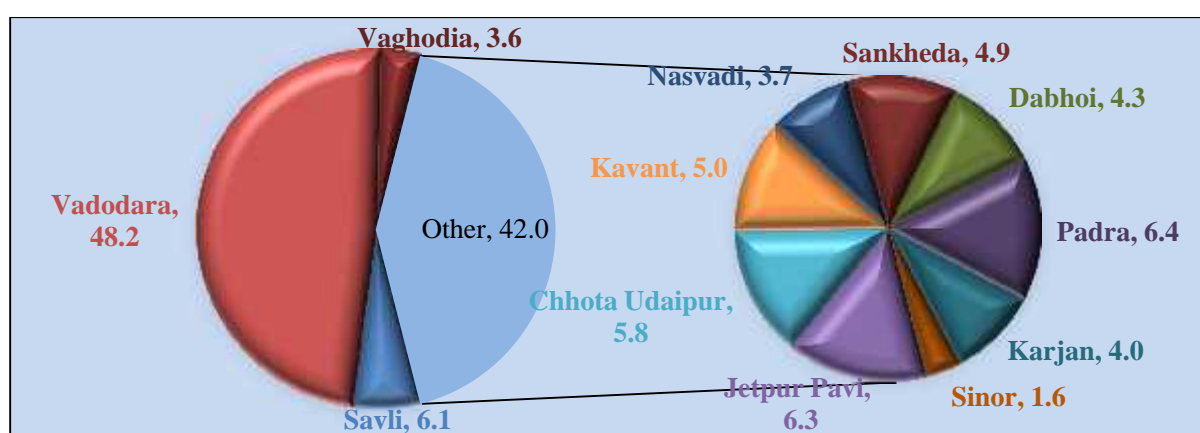
These are the places where meetings, social functions etc. are organised.

## (iv) 2011 Census Findings - Population and its Distribution

### (a) Distribution of population in rural-urban areas

According to the 2011 Census, the total population of Vadodara district is 41,65,626 comprising 21,53,736 males and 20,11,890 females. This population of the district is about 6.89 percent of the State population and rank at 3<sup>rd</sup> place among the 26 districts of the state. There are 12 talukas in the district having 1,533 villages. Out of 1,533 villages 4 villages are uninhabited. The total urban population in the district is spread over in 25 towns. Out of the total population of the district 50.41 percent lives in rural areas, while 49.59 percent lives in urban areas.

**Taluka wise Population (in %)**



Source: Primary Census Abstract – 2011.

The total population of Vadodara taluka is higher than other talukas of the district. The total population of Vadodara taluka is 48.2 % of the total population of the district. The total population of Sinor taluka is lower than other talukas of the district. The total population of Sinor taluka is 1.6 % of the total population of the district.

### (b) Size class & status of towns, Population growth, Density, Sex ratio, Work participation rate, Details of Literacy, availability of University education in the District

The statement below gives the town status, size class of town and town Population for towns of Vadodara district for 2011 Census.

Sr. No.	Name and Civic Status of Town	Size Class of Town	Population
1	2	3	4
1	Savli (M)	IV	18467
2	Nandesari (INA)	VI	3679
3	Petro-Chemical Complex (INA)	VI	1951
4	GSFC Complex (INA)	VI	2242
5	Vadodara (M Corp. + OG)	I	1752371
6	Por-Ramangamdi (INA)	VI	311
7	Nandesari (CT)		8290
8	Ranoli (CT)	IV	11726
9	Karachiya (CT)	V	7103

Sr. No.	Name and Civic Status of Town	Size Class of Town	Population
1	2	3	4
10	Bajwa (CT)	V	9611
11	Jawaharnagar (Gujarat Refinery) (CT)	VI	3417
12	Undera (CT)	IV	16902
13	Tarsali (CT)	VI	4929
14	Vaghodia (INA)	VI	248
15	Jarod (CT)	V	7200
16	Vaghodia (CT)	IV	16604
17	Jetpur (CT)	V	7864
18	Chhota Udaipur (M)	III	25787
19	Kavant (CT)	V	9553
20	Nasvadi (CT)	V	8076
21	Alikherva (CT)	V	8951
22	Bodeli (CT)	IV	12184
23	Dabhoi (M)	II	51240
24	Padra (M + OG)	III	46660
25	Karjan (M)	III	30405

Source: Primary Census Abstract – 2011.

According to the 2001 Census the total population of the district was 3,641,802. There has been net addition of 523,824 persons during 2001- 2011. The decadal growth rate of district is 14.38 percent.

The growth rates for the rural and urban areas of the district are 5.22 and 25.48 percent respectively. The growth rate of urban population is comparatively very high in the district. The highest growth of urban population has taken place in Vadodara taluka. Population is increased by 14.38 percent during the decade.

The density of population in Vadodara district is 552 per sq. km. against the State average of 308 persons.

#### Talukawise Sex Ratio and Population Density

Sr. No.	Name of Taluka	Sex Ratio			Population Density
		Rural	Urban	Total	
1	2	3	4	5	6
1	Savli	928	946	929	322
2	Vadodara	930	918	919	2806
3	Vaghodia	943	907	937	265
4	Jetpur Pavi	954	949	954	325
5	Chhota Udaipur	992	968	989	315
6	Kavant	991	944	988	346
7	Nasvadi	974	934	972	290
8	Sankheda	934	935	934	282
9	Dabhoi	932	939	934	286
10	Padra	917	923	918	491
11	Karjan	940	941	940	278
12	Sinor	930	0	930	224
<b>District</b>		<b>948</b>	<b>920</b>	<b>934</b>	<b>552</b>

Source: Primary Census Abstract – 2011.

There are 934 females for every thousand males in Vadodara district. The sex ratios for rural and urban areas of the district are 948 and 920 respectively. It is also observed that the proportion of female in rural area is higher than that of urban areas. Among the talukas, the

highest sex-ratio of 989 has been recorded in Chhota Udaipur taluka and the lowest of 918 is recorded in Padra taluka. In urban area also Chhota Udaipur has the highest sex ratio of 968 and the lowest of 907 in Vaghodia taluka.

Sex ratio in age-group 0-6 is 897 in the district, as a whole. In rural areas, this ratio is 926 while in urban areas it is 858.

#### Sex Ratio of Tehsils, Villages and Towns

Sex ratio	No. of Tehsils	No. of Villages	No. of Towns
1	2	3	4
less than 800	0	21	2
800-849	0	55	4
850-899	0	183	4
900-949	8	539	14
950-999	4	415	1
1000 or above	0	320	0
<b>Total</b>	<b>12</b>	<b>1533</b>	<b>25</b>

Source: Primary Census Abstract – 2011.

The work participation rate is defined as percentage of total workers to total population. In the same way it is defined for main workers and marginal workers. According to 2011 Census, the total workers including main and marginal workers constitute 40.65 percent of the total population of the district. Of the total workers the share of the main workers is 32.66 percent and the marginal workers is 7.99 percent. The remaining population belongs to the category of non-workers.

As per 2011 Census, among the main workers male participation rate in the district is 52.09 percent and corresponding proportion of female is 11.87 percent. Male and female marginal workers account for 5.18 and 11 percent respectively. The proportion of female marginal workers is substantially higher than males, as the females are attending to one or more economic activities in addition to their household duties to enhance the family income.

A person who can read and write in any language with understanding is considered as 'literate' in census. All children of age below 7 years are treated as 'illiterates'.

As per 2011 census, in Vadodara district, 2,893,080 persons are literates, which constitute 78.92 percent of the total population. Proportions of male and female literates in the district are 85.39 and 72.03 percent respectively. The literacy rate of males is higher than those of females. The gap of male and female literacy rate is 13.36 percentage points in the district.

Literacy rates for rural and urban areas are 67.8 and 89.74 percent respectively. The proportions of male and female literates in rural are 77.1 and 58.1 percent respectively. In urban areas these proportions are 93.4 and 85.9 percent respectively.

#### University Education

There are 175 colleges in the district. Among them there are 136 arts, commerce and science colleges, 13 engineering, 12 medical, 5 management institute and 9 polytechnic available in Vadodara and also M. S. University is situated in Vadodara City.

## • Religion

Religion forms an integral part of Indian Social system. In the pre-Independence census reports, the data on religions was being presented for 9 major religions viz. Hindu, Muslim, Christian, Sikh, Jain, Buddhist, Parsi, Jew and others. However, since the 1951 census, the data on religion has been presented for 6 major religions viz. Hindu, Muslim, Christian, Sikh, Jain and Buddhist. Besides, the minor religions have been classified under the category of 'other'. The data on religion collected and presented by the Indian Census is the basic data of intense use for the 'researchers', anthropologists, sociologists, demographers, administrators, planners and even for a common man.

### Percentage Distribution of Population by Major Religions in 2011 Census

Sr. No.	Religion	Gujarat	Vadodara		
			Total	Rural	Urban
1	2	3	4	5	6
1	Hindu	53533988 (88.57)	3713941 (89.2)	1972614 (53.1)	1741327 (46.9)
2	Muslim	5846761 (9.67)	384579 (9.2)	122170 (31.8)	262409 (68.2)
3	Christian	316178 (0.52)	23813 (0.6)	1352 (5.7)	22461 (94.3)
4	Sikh	58246 (0.10)	9340 (0.2)	558 (6.0)	8782 (94.0)
5	Buddhist	30483 (0.05)	2069 (0.0)	300 (14.5)	1769 (85.5)
6	Jain	579654 (0.96)	27650 (0.7)	1886 (6.8)	25764 (93.2)
7	Other	16480 (0.03)	1124 (0.0)	62 (5.5)	1062 (94.5)
8	Religion not Stated	57902 (0.10)	3110 (0.1)	913 (29.4)	2197 (70.6)

Source: Census of India, 2011.

Note : Percentage are given in bracket

It is observed that at State level 88.57 percent of populations are followers of Hindu religion, whereas in Vadodara district they constitute 89.2 percent of the population. In Gujarat State 9.67 percent of population follows Muslim religion whereas 9.2 percent of population follows Muslim religion in Vadodara district. The population of Jains in the State is 0.96 percent, whereas in Vadodara district it is 0.7 percent. The population of Christian in the State is 0.52 percent, whereas in Vadodara district it is 0.6 percent. The population of Sikh in the State is 0.10 percent, whereas in Vadodara district it is 0.2 percent.

In Vadodara district, proportionately, the percentage of Hindu population in urban areas is less than that in rural areas, while that of Muslim, Christian, Sikh, Buddhist and Jain is more than in urban areas as compared to that in rural areas.

## (c) Mother Tongue

Mother tongue is the language spoken in the childhood by the person's mother to the person. If the mother died in infancy, the language mainly spoken in the person's home in the childhood will be the mother tongue. In the case of deaf and dumb infants the language usually spoken by the mother will be his/her mother tongue. The following statements present the data relating to mother tongues Vadodara district.

**Distribution of Mother Tongues Returned -2001 Census**

Sr. No.	Mother Tongue	No. of persons who returned the mother tongue	Percentage to total population
1	2	3	4
1	Assamese	213	0.0058
2	Bengali	6928	0.1902
3	Bodo	2	0.0001
4	Dogri	76	0.0021
5	Gujarati	2854950	78.3939
6	Hindi	251593	6.9085
7	Kannada	2253	0.0619
8	Kashmiri	286	0.0079
9	Konkani	1149	0.0316
10	Maithili	269	0.0074
11	Malayalam	13101	0.3597
12	Manipuri	103	0.0028
13	Marathi	131091	3.5996
14	Nepali	2199	0.0604
15	Oriya	2084	0.0572
16	Punjabi	10492	0.2881
17	Sanskrit	32	0.0009
18	Santali	8	0.0002
19	Sindhi	35657	0.9791
20	Tamil	4735	0.1300
21	Telugu	3982	0.1093
22	Urdu	16955	0.4656
23	Adi	4	0.0001
24	Arabic/Arbi	54	0.0015
25	Bhili/Bhilodi	299908	8.2352
26	Coorgi/Kodagu	1	0.0000
27	English	763	0.0210
28	Garo	1	0.0000
29	Gondi	356	0.0098
30	Khandeshi	138	0.0038
31	Khezha	44	0.0012
32	Kinnauri	1	0.0000
33	Koch	1	0.0000
34	Konda	6	0.0002
35	Kuki	3	0.0001
36	Kurukh/Oraon	7	0.0002
37	Ladakhi	1	0.0000
38	Lushai/Mizo	3	0.0001
39	Munda	19	0.0005
40	Mundari	7	0.0002
41	Nissi/Dafla	1	0.0000
42	Persian	6	0.0002
43	Tibetan	10	0.0003
44	Tripuri	1	0.0000
45	Tulu	131	0.0036
46	Others	2178	0.0598

Source: Primary Census Abstract 2001.

By observing above table we show that ratio of people whom mother tongue is Gujarati is highest which is 78.39%, while the ratio of the people who speaking Bhili/Bhilodi, Hindi and

Marathi are 8.23%, 6.90% and 3.59% respectively from all population of Vadodara, Also we can say that rest of languages speaking people are very less or minor.

### Scheduled Castes and Scheduled Tribes

The statement below gives the decadal growth rate of Scheduled Castes population and Scheduled Tribes population during 2001-2011 which are 8.49 percent and 18.87 percent respectively. Minus decadal variation in Schedule Tribes may be due to migration of people in that caste. As this caste people are labourers and so migration may be possible due to their employment purpose in the survey year. Out of the total population of 221,629 Scheduled Castes in Vadodara district as per 2011 Census, 83,102 live in rural area and the remaining 138,527 belong to urban area. Of the total Scheduled Tribes population, 1,040,599 live in rural area while 109,302 live in urban area.

#### Percentage of Scheduled Castes Population in Total Population of Rural and Urban Areas 2011

Sr. No.	Name of District	Total/Rural/Urban	Scheduled Castes population		Percentage decadal variation	Scheduled Tribes population		Percentage decadal variation
			2001	2011		2001	2011	
1	2	3	4	5	6	7	8	9
		<b>Total</b>	<b>204285</b>	<b>221629</b>	<b>8.49</b>	<b>967393</b>	<b>1149901</b>	<b>18.87</b>
1	Vadodara	Rural	94296	83102	-11.87	888285	1040599	17.15
		Urban	109989	138527	25.95	79108	109302	38.17

Source: Primary Census Abstract, 2001-2011

#### Percentage of Scheduled Castes Population in Total Population of Rural and Urban Areas 2011

District	Percentage of Scheduled Castes in								
	Total Population			Rural Population			Urban Population		
	Persons	Males	Females	Persons	Males	Females	Persons	Males	Females
1	2	3	4	5	6	7	8	9	10
Vadodara	5.32	5.32	5.32	3.96	3.98	3.93	6.71	6.66	6.75

Source: Primary Census Abstract-2011

The population of Scheduled castes works out to 5.32 percent in total population, 3.96 in rural and 6.71 in urban population of the district. The percentage of male Scheduled Castes population is more than that of female Scheduled Castes population rural area. While the percentage of male Scheduled Castes population is more than that of female Scheduled Castes population urban area.

#### Percentage of Scheduled Tribes Population in Total Population of Rural and Urban Areas 2011

District	Percentage of Scheduled Tribes in								
	Total Population			Rural Population			Urban Population		
	Persons	Males	Females	Persons	Males	Females	Persons	Males	Females
1	2	3	4	5	6	7	8	9	10
Vadodara	27.60	27.24	28.00	49.56	49.10	50.03	5.29	5.33	5.25

Source: Primary Census Abstract-2011

The total Scheduled Tribes population of the district works out to 27.60 percent of the total population. The corresponding percentage for rural and urban areas are 49.56 percent and 5.29 percent respectively.

**(v) Brief Analysis of PCA Data Based on inset Tables 1 to 35**

**Table 1**  
**Decadal Change in Population of Tehsils by Residence, 2001- 2011**

Sr. No.	Tehsil	Population						Percentage Decadal Variation 2001-2011			Percentage Urban Population	
		2001*			2011			Total	Rural	Urban	2001	2011
		Total	Rural	Urban	Total	Rural	Urban					
1	2	3	4	5	6	7	8	9	10	11	12	13
1	Savli	237929	237929	0	255009	236542	18467	7.18	-0.58	0.00	0.00	7.24
2	Vadodara	1705989	214944	1491045	2009434	186902	1822532	17.79	-13.05	22.23	87.40	90.70
3	Vaghodia	133240	132279	961	149914	125862	24052	12.51	-4.85	2402.81	0.72	16.04
4	Jetpur Pavi	225894	225894	0	261425	253561	7864	15.73	12.25	0.00	0.00	3.01
5	Chhota Udaipur	202697	179486	23211	241377	215590	25787	19.08	20.12	11.10	11.45	10.68
6	Kavant	170524	170524	0	210002	200449	9553	23.15	17.55	0.00	0.00	4.55
7	Nasvadi	124828	124828	0	155443	147367	8076	24.53	18.06	0.00	0.00	5.20
8	Sankheda	185856	175366	10490	203584	182449	21135	9.54	4.04	101.48	5.64	10.38
9	Dabhoi	183029	128077	54952	180518	129278	51240	-1.37	0.94	-6.75	30.02	28.38
10	Padra	240236	201031	39205	265901	219241	46660	10.68	9.06	19.02	16.32	17.55
11	Karjan	162486	136128	26358	167579	137174	30405	3.13	0.77	15.35	16.22	18.14
12	Sinor	69094	69094	0	65440	65440	0	-5.29	-5.29	0.00	0.00	0.00
<b>District Total :</b>		<b>3641802</b>	<b>1995580</b>	<b>1646222</b>	<b>4165626</b>	<b>2099855</b>	<b>2065771</b>	<b>14.38</b>	<b>5.23</b>	<b>25.49</b>	<b>45.20</b>	<b>49.59</b>

\* Recasted Population

Table 1 represents the decadal growth rate and variation in urban percentage of population for all the sub-district of the district. Vadodara district has observed decadal growth rate of 14 percent. Among all the sub-districts, Nasvadi has the highest growth rate of 25 percent followed by Kavant (23%) and in Sinor sub-district negative growth rate (-5%) has been observed. The proportion of urban population to total population of the district is 50 against 45 percent in Census 2001, the urban proportion increased by 5 percent in last decade. Urbanization is maximum in Vadodara sub-district in both the decades but in 2011, least urbanization seen in Jetpur Pavi Sub-district.



**Table 2**  
**Number and Percentage of Inhabited Villages**  
**in Specified Population Size Ranges with the Related Population, 2011 (Rural)**

Sr. No.	C.D. Block	Total Number of Inhabited Villages	Total Rural Population			Number and Percentage of Villages	Population Less Than 200	
			Persons	Males	Females		Males	Females
1	2	3	4	5	6	7	8	9
1	0176-Savli	136	236,542	122,696	113,846	4 (3%)	245	230
2	0177-Vadodara	82	186,902	96,863	90,039	4 (5%)	245	250
3	0178-Vaghodia	93	125,862	64,778	61,084	2 (2%)	95	72
4	0179-Jetpur Pavi	212	253,561	129,755	123,806	12 (6%)	629	616
5	0180-Chhota Udaipur	144	215,590	108,233	107,357	4 (3%)	265	238
6	0181-Kavant	131	200,449	100,702	99,747	0 (0%)	0	0
7	0182-Nasvadi	216	147,367	74,663	72,704	20 (9%)	1,226	1,212
8	0183-Sankheda	185	182,449	94,349	88,100	13 (7%)	898	844
9	0184-Dabhoi	118	129,278	66,914	62,364	5 (4%)	368	309
10	0185-Padra	82	219,241	114,380	104,861	1 (1%)	6	4
11	0186-Karjan	93	137,174	70,698	66,476	2 (2%)	87	90
12	0187-Sinor	41	65,440	33,912	31,528	0 (0%)	0	0
	<b>Total</b>	<b>1,533</b>	<b>2,099,855</b>	<b>1,077,943</b>	<b>1,021,912</b>	<b>67 (4%)</b>	<b>4,064</b>	<b>3,865</b>

Sr. No.	C.D. Block	Number and Percentage of Villages	Population 200 - 499		Number and Percentage of Villages	Population 500 - 999	
			Males	Females		Males	Females
1	2	10	11	12	13	14	15
1	0176-Savli	19 (14%)	3,426	3,080	35 (26%)	13,583	12,673
2	0177-Vadodara	11 (13%)	2,134	1,982	14 (17%)	5,539	5,237
3	0178-Vaghodia	16 (17%)	3,230	2,963	23 (25%)	8,716	8,256
4	0179-Jetpur Pavi	29 (14%)	5,452	5,191	68 (32%)	25,332	24,311
5	0180-Chhota Udaipur	10 (7%)	1,980	1,971	34 (24%)	12,941	13,002
6	0181-Kavant	10 (8%)	1,945	1,943	33 (25%)	12,995	12,666
7	0182-Nasvadi	69 (32%)	12,417	12,202	92 (43%)	33,633	32,903
8	0183-Sankheda	49 (26%)	8,665	7,992	69 (37%)	25,311	23,704
9	0184-Dabhoi	31 (26%)	6,174	5,650	35 (30%)	13,311	12,463
10	0185-Padra	4 (5%)	772	699	14 (17%)	5,626	5,255
11	0186-Karjan	5 (5%)	777	734	25 (27%)	9,217	8,587
12	0187-Sinor	1 (2%)	177	138	15 (37%)	6,045	5,623
	<b>Total</b>	<b>254 (17%)</b>	<b>47,149</b>	<b>44,545</b>	<b>457 (30%)</b>	<b>172,249</b>	<b>164,680</b>

Sr. No.	C.D. Block	Number and Percentage of Villages	Population 1000 - 1999		Number and Percentage of Villages	Population 2000 - 4999	
			Males	Females		Males	Females
1	2	16	17	18	19	20	21
1	0176-Savli	45 (33%)	33,981	31,469	22 (16%)	33,892	31,496
2	0177-Vadodara	25 (30%)	17,433	16,238	19 (23%)	32,164	29,568
3	0178-Vaghodia	34 (37%)	24,896	23,167	17 (18%)	25,315	24,059
4	0179-Jetpur Pavi	72 (34%)	53,304	50,873	30 (14%)	41,924	39,863
5	0180-Chhota Udaipur	60 (42%)	42,371	42,150	35 (24%)	47,318	46,809
6	0181-Kavant	64 (49%)	46,985	46,664	22 (17%)	33,161	32,977
7	0182-Nasvadi	30 (14%)	20,821	20,047	5 (2%)	6,566	6,340
8	0183-Sankheda	38 (21%)	27,182	25,642	13 (7%)	19,268	17,753
9	0184-Dabhoi	31 (26%)	22,199	20,641	15 (13%)	20,492	19,262
10	0185-Padra	17 (21%)	12,565	11,411	37 (45%)	59,042	54,382
11	0186-Karjan	46 (49%)	33,538	31,393	12 (13%)	16,213	15,291
12	0187-Sinor	19 (46%)	15,264	14,155	4 (10%)	5,057	4,671
	<b>Total</b>	<b>481 (31%)</b>	<b>350,539</b>	<b>333,850</b>	<b>231 (15%)</b>	<b>340,412</b>	<b>322,471</b>

Sr. No.	C.D. Block	Number and Percentage of Villages	Population 5000 - 9999		Number and Percentage of Villages	Population 10000 And Above	
			Males	Females		Males	Females
1	2	22	23	24	25	26	27
1	0176-Savli	11 (8%)	37,569	34,898	0 (0%)	0	0
2	0177-Vadodara	7 (9%)	25,152	23,570	2 (2%)	14,196	13,194
3	0178-Vaghodia	1 (1%)	2,526	2,567	0 (0%)	0	0
4	0179-Jetpur Pavi	1 (0%)	3,114	2,952	0 (0%)	0	0
5	0180-Chhota Udaipur	1 (1%)	3,358	3,187	0 (0%)	0	0
6	0181-Kavant	2 (2%)	5,616	5,497	0 (0%)	0	0
7	0182-Nasvadi	0 (0%)	0	0	0 (0%)	0	0
8	0183-Sankheda	2 (1%)	7,378	6,975	1 (1%)	5,647	5,190
9	0184-Dabhoi	1 (1%)	4,370	4,039	0 (0%)	0	0
10	0185-Padra	9 (11%)	36,369	33,110	0 (0%)	0	0
11	0186-Karjan	2 (2%)	5,634	5,431	1 (1%)	5,232	4,950
12	0187-Sinor	2 (5%)	7,369	6,941	0 (0%)	0	0
	<b>Total</b>	<b>39 (3%)</b>	<b>138,455</b>	<b>129,167</b>	<b>4 (0%)</b>	<b>25,075</b>	<b>23,334</b>

Table 2 gives the number and percentage of villages in different population ranges. From the table we can interpret that out of 1533 inhabited villages of the district, maximum number of villages (481) having population in the range 1000-1999 followed by 457 villages having population range 500-999. Only 4 villages have population 10,000 and above and 67 villages have population less than 200.

**Table 3**  
**New Towns, De-Notified, Declassified and Merged Town in 2011 Census**

(a) New		
(i) Statutory town		2 - Savli(M), Por - Raman gamdi INA
(ii) Census town		7 - Undera, Jarod, Vaghodia, Jetpur, Kavant, Nasvadi, Ali Kherva
(b) Denotified		
(i) Statutory towns of 2001 Census denotified and also did not satisfy the criteria to be treated as census towns		Nil
(ii) Statutory towns of 2001 Census denotified but identified as census towns based on demographic and economic criteria		Nil
(iii) Census towns of 2001 Census are notified as statutory town in 2011 Census		Nil
(c) Declassified		Nil
(d) Wholly merged with other town(s).		Nil

Table 3 listed number of towns de-notified, declassified, new towns created or merged with other towns. Two new Statutory Towns Savli (M) and Por - Raman Gamdi (INA) and seven new Census towns namely Undera, Jarod, Vaghodia, Jetpur, Kavant, Nasvadi, Ali Kherva has been created in Census 2011 in Vadodara district.

**Table 4**  
**Sex Ratio of State and District, 1901-2011**

Census Year	State			District		
	Total	Rural	Urban	Total	Rural	Urban
1	2	3	4	5	6	7
1901	954	951	965	914	926	872
1911	946	943	960	905	915	863
1921	944	947	931	904	918	839
1931	945	948	934	902	922	814
1941	941	954	898	899	919	823
1951	952	964	920	914	927	871
1961	940	956	896	906	921	863
1971	934	951	893	900	918	860
1981	942	959	905	915	929	892
1991	934	949	907	913	922	901
2001	920	945	880	919	929	907
2011	919	949	880	934	948	920

*Note: Sex Ratio has been defined here as the number of females per 1000 males*

Sex ratio is defined as the number of females over 1000 males. Above table shows the sex ratio for Gujarat and Vadodara district since 1901. In Census 2011, sex ratio for the State is 919 and for the district it is 934. As compared to Census 2001 sex ratio of Vadodara has

improved by 15 points. Rural sex ratio (948) and urban sex ratio (920) of the district had also improved as compared to 2001 Census.

**Table 5**  
**Sex Ratio by Sub-District, 2011**

Sr. No.	Name of Sub-District	Sex Ratio		
		Total	Rural	Urban
1	2	3	4	5
1	03897-Savli	929	928	946
2	03898-Vadodara	919	930	918
3	03899-Vaghodia	937	943	907
4	03900-Jetpur Pavi	954	954	949
5	03901-Chhota Udaipur	989	992	968
6	03902-Kavant	988	991	944
7	03903-Nasvadi	972	974	934
8	03904-Sankheda	934	934	935
9	03905-Dabhoi	934	932	939
10	03906-Padra	918	917	923
11	03907-Karjan	940	940	941
12	03908-Sinor	930	930	0
<b>District: 486-Vadodara</b>		<b>934</b>	<b>948</b>	<b>920</b>

Table 5 depicts the sex ratio for the sub-districts. Among all sub-districts, Chhota Udaipur (989) has the highest sex ratio and Padra (918) has the lowest. Chhota Udaipur sub district also has the highest rural as well as urban sex ratio. Padra and Vaghodia sub districts has the lowest rural and urban sex ratio.

**Table 6**  
**Sex ratio by CD Blocks (Rural), 2011**

Sr. No.	Name of CD Block	Sex Ratio	Sr. No.	Name of CD Block	Sex Ratio
1	2	3	1	2	3
1	0176-Savli	928	8	0183-Sankheda	934
2	0177-Vadodara	930	9	0184-Dabhoi	932
3	0178-Vaghodia	943	10	0185-Padra	917
4	0179-Jetpur Pavi	954	11	0186-Karjan	940
5	0180-Chhota Udaipur	992	12	0187-Sinor	930
6	0181-Kavant	991	<b>Total</b>		<b>948</b>
7	0182-Nasvadi	974			

Table 6 gives the sex ratio by CD Blocks (Rural). Chhota Udaipur CD Block has the highest sex ratio (992) whereas Padra CD Block has the lowest (917).

**Table 7**  
**Sex Ratio of Rural Population by Ranges, 2011**

Range of Sex Ratio for Villages	Number of Inhabited Villages	Percentage of Villages in Each Range	Population 2011	Percentage Distribution of Population
1	2	3	4	5
Less than 700	3	0.20	585	0.03
700 - 749	8	0.52	3970	0.19
750 - 799	10	0.65	2614	0.12
800 - 849	55	3.59	32222	1.53
850 - 899	183	11.94	229684	10.94
900 - 949	535	34.90	931970	44.38
950 - 999	419	27.33	590353	28.11
1000 - 1099	281	18.33	283207	13.49
1100+	39	2.54	25250	1.20
<b>District: Vadodara (486)</b>	<b>1533</b>	<b>100.00</b>	<b>2099855</b>	<b>100.00</b>

*Sex ratio District (Rural):948*

Table 7 represents distribution of villages under different sex ratio ranges. From the table it can be interpreted that 3 out of total 1533 villages having sex ratio less than 700. Maximum number of villages (535) lies in sex ratio range of 900-949 and it covers 44 percent of total population followed by 419 villages having sex ratio range 950-999 with 28 percent of total population. 39 villages have sex ratio above 1100.

**Table 8**  
**Sex Ratio of Towns, 2011**

Sr. No.	Name of Town	Status of Town	Sex Ratio
1	2	3	4
1	802592-Savli (M)	(M)	946
2	802593-Nandesari (INA)	(INA)	833
3	802594-Petro-Chemical Complex (INA)	(INA)	823
4	802595-GSFC Complex (INA)	(INA)	924
5	802596-Vadodara (M Corp. + OG)	(M Corp. + OG)	920
6	802597-Por-Ramangamdi (INA)	(INA)	611
7	519906-Nandesari (CT)	(CT)	896
8	519907-Ranoli (CT)	(CT)	869
9	519908-Karachiya (CT)	(CT)	818
10	519909-Bajwa (CT)	(CT)	887
11	519910-Jawaharnagar (Gujarat Refinery) (CT)	(CT)	819
12	519911-Undera (CT)	(CT)	894
13	519912-Tarsali (CT)	(CT)	906
14	802598-Vaghodia (INA)	(INA)	771

Sr. No.	Name of Town	Status of Town	Sex Ratio
1	2	3	4
15	520022-Jarod (CT)	(CT)	906
16	520023-Vaghodia (CT)	(CT)	909
17	520236-Jetpur (CT)	(CT)	949
18	802599-Chhota Udaipur (M)	(M)	968
19	520513-Kavant (CT)	(CT)	944
20	520732-Nasvadi (CT)	(CT)	934
21	520918-Alikhera (CT)	(CT)	946
22	520919-Bodeli (CT)	(CT)	928
23	802600-Dabhoi (M)	(M)	939
24	802601-Padra (M + OG)	(M + OG)	923
25	802602-Karjan (M)	(M)	941
<b>Sex ratio (Urban) district:</b>			<b>920</b>

Table 8 represents the status of sex ratio for towns. Vadodara district has urban sex ratio of 920. Highest sex ratio (968) is observed in Chhota Udaipur (M) and lowest is in Por – Raman Gamdi (INA) (611).

**Table 9**  
**Sex Ratio of Population in the Age Group 0-6 for Sub-District, 2011**

Sr. No.	Name of Sub-District	Total/ Rural/ Urban	Total Population in 0-6 Age Group			Sex Ratio for 0-6 Age Group
			Persons	Males	Females	
1	2	3	4	5	6	7
1	03897-Savli	Total	31832	16841	14991	890
		Rural	29566	15636	13930	891
		Urban	2266	1205	1061	880
2	03898-Vadodara	Total	206387	111280	95107	855
		Rural	23079	12314	10765	874
		Urban	183308	98966	84342	852
3	03899-Vaghodia	Total	18576	9837	8739	888
		Rural	15567	8225	7342	893
		Urban	3009	1612	1397	867
4	03900-Jetpur Pavi	Total	36418	18774	17644	940
		Rural	35585	18353	17232	939
		Urban	833	421	412	979
5	03901-Chhota Udaipur	Total	41633	21300	20333	955
		Rural	38702	19796	18906	955
		Urban	2931	1504	1427	949
6	03902-Kavant	Total	36094	18277	17817	975
		Rural	35081	17746	17335	977

Sr. No.	Name of Sub-District	Total/ Rural/ Urban	Total Population in 0-6 Age Group			Sex Ratio for 0-6 Age Group
			Persons	Males	Females	
1	2	3	4	5	6	7
		Urban	1013	531	482	908
7	03903-Nasvadi	Total	25450	13064	12386	948
		Rural	24464	12532	11932	952
		Urban	986	532	454	853
8	03904-Sankheda	Total	25339	13195	12144	920
		Rural	22753	11817	10936	925
		Urban	2586	1378	1208	877
9	03905-Dabhoi	Total	19957	10383	9574	922
		Rural	14394	7517	6877	915
		Urban	5563	2866	2697	941
10	03906-Padra	Total	32393	17173	15220	886
		Rural	27287	14401	12886	895
		Urban	5106	2772	2334	842
11	03907-Karjan	Total	19227	10029	9198	917
		Rural	15775	8209	7566	922
		Urban	3452	1820	1632	897
12	03908-Sinor	Total	6505	3353	3152	940
		Rural	6505	3353	3152	940
		Urban	0	0	0	0
		<b>Total</b>	<b>499811</b>	<b>263506</b>	<b>236305</b>	<b>897</b>
	<b>District: 486-Vadodara</b>	<b>Rural</b>	<b>288758</b>	<b>149899</b>	<b>138859</b>	<b>926</b>
		<b>Urban</b>	<b>211053</b>	<b>113607</b>	<b>97446</b>	<b>858</b>

Above table gives the sex ratio in the age group (0-6) for all the sub districts. Vadodara district has child sex ratio as 897, 926 for rural and 858 for urban, clearly indicating comparatively poor status of child sex ratio. Kavant sub district has the highest child sex ratio of 975 and Vadodara sub district has The Lowest (855).

**Table 10**  
**Sex Ratio of Population in the Age Group 0-6 for Cd Blocks (Rural), 2011**

Sr. No.	Name of CD Block	Total Population in 0-6 Age Group			Sex Ratio for 0-6 Age Group
		Persons	Males	Females	
1	2	3	4	5	6
1	0176-Savli	29566	15636	13930	891
2	0177-Vadodara	23079	12314	10765	874
3	0178-Vaghodia	15567	8225	7342	893
4	0179-Jetpur Pavi	35585	18353	17232	939

Sr. No.	Name of CD Block	Total Population in 0-6 Age Group			Sex Ratio for 0-6 Age Group
		Persons	Males	Females	
1	2	3	4	5	6
5	0180-Chhota Udaipur	38702	19796	18906	955
6	0181-Kavant	35081	17746	17335	977
7	0182-Nasvadi	24464	12532	11932	952
8	0183-Sankheda	22753	11817	10936	925
9	0184-Dabhoi	14394	7517	6877	915
10	0185-Padra	27287	14401	12886	895
11	0186-Karjan	15775	8209	7566	922
12	0187-Sinor	6505	3353	3152	940
	<b>Total</b>	<b>288758</b>	<b>149899</b>	<b>138859</b>	<b>926</b>

Table 10 shows the sex ratio in the age group (0-6) for all the CD Blocks (Rural) of Vadodara. Kavant CD Block has the highest child sex ratio of 977 and Vadodara has the lowest of 874.

**Table 11**  
**Sex Ratio of Rural Population in the Age Group 0-6 by Ranges, 2011**

Range of Sex Ratio for Villages	Number of Inhabited Villages	Percentage Distribution of Villages	Population 2011	Percentage Distribution of Population
1	2	3	4	5
Less than 700	108	7.05	8379	2.90
700 - 749	60	3.91	7270	2.52
750 - 799	122	7.96	18987	6.58
800 - 849	179	11.68	38701	13.40
850 - 899	213	13.89	50613	17.53
900 - 949	172	11.22	48305	16.73
950 - 999	152	9.92	40380	13.98
1000 - 1099	257	16.76	42893	14.85
1100+	270	17.61	33230	11.51
<b>District: Vadodara (486)</b>	<b>1533</b>	<b>100.00</b>	<b>288758</b>	<b>100.00</b>

*Sex ratio District (Rural):926*

Table 11 represents distribution of villages under different child sex ratio ranges. Out of total 1533 villages, 108 villages have sex ratio less than 700. Maximum number of villages i.e. 270 have sex ratio range above 1100 with 12 percent of total population followed by 257 villages having sex ratio range 1000-1999 which accounts for 15 percent of total population.



**Table 12**  
**Sex Ratio of Population in the Age Group 0-6 of Towns, 2011**

Sr. No.	Name of Town	Urban Status of Town	Total Population in 0-6 Age Group			Sex Ratio for 0-6 Age Group
			Persons	Males	Females	
1	2	3	4	5	6	7
1	802592-Savli (M)	(M)	2266	1205	1061	880
2	802593-Nandesari (INA)	(INA)	434	254	180	709
3	802594-Petro-Chemical Complex (INA)	(INA)	113	60	53	883
4	802595-GSFC Complex (INA)	(INA)	224	121	103	851
5	802596-Vadodara (M Corp. + OG)	(M Corp. + OG)	174880	94390	80490	853
6	802597-Por-Ramangamdi (INA)	(INA)	29	13	16	1231
7	519906-Nandesari (CT)	(CT)	1009	526	483	918
8	519907-Ranoli (CT)	(CT)	1525	823	702	853
9	519908-Karachiya (CT)	(CT)	848	465	383	824
10	519909-Bajwa (CT)	(CT)	1190	635	555	874
11	519910-Jawaharnagar (Gujarat Refinery) (CT)	(CT)	412	226	186	823
12	519911-Undera (CT)	(CT)	1956	1085	871	803
13	519912-Tarsali (CT)	(CT)	688	368	320	870
14	802598-Vaghodia (INA)	(INA)	36	24	12	500
15	520022-Jarod (CT)	(CT)	866	472	394	835
16	520023-Vaghodia (CT)	(CT)	2107	1116	991	888
17	520236-Jetpur (CT)	(CT)	833	421	412	979
18	802599-Chhota Udaipur (M)	(M)	2931	1504	1427	949
19	520513-Kavant (CT)	(CT)	1013	531	482	908
20	520732-Nasvadi (CT)	(CT)	986	532	454	853
21	520918-Alikherva (CT)	(CT)	1106	600	506	843
22	520919-Bodeli (CT)	(CT)	1480	778	702	902
23	802600-Dabhoi (M)	(M)	5563	2866	2697	941
24	802601-Padra (M + OG)	(M + OG)	5106	2772	2334	842
25	802602-Karjan (M)	(M)	3452	1820	1632	897
<b>District (Urban): 486-Vadodara</b>			<b>211053</b>	<b>113607</b>	<b>97446</b>	<b>858</b>

Above table gives the status of child sex ratio for the towns. Vadodara district has urban child sex ratio of 858. Por – Raman Gamdi (INA) and Vaghodia (INA) have very few child population leads to too high and low sex ratio respectively apart from these, Jetpur (CT) has highest child sex ratio of 979 and Nandesari (INA) has the lowest of 709.

**Table 13**  
**Number and Percentage of Scheduled Castes and Scheduled Tribes Population**  
**in Sub-Districts, 2011**

Sr. No.	Name of Sub-District	Total/Rural/Urban	Total Population	Total Scheduled Castes Population	Total Scheduled Tribes Population	Percentage of Scheduled Castes Population to Total Population	Percentage of Scheduled Tribes Population to Total Population
1	2	3	4	5	6	7	8
1	03897-Savli	Total	255009	13394	18510	5.25	7.26
		Rural	236542	12497	17713	5.28	7.49
		Urban	18467	897	797	4.86	4.32
2	03898-Vadodara	Total	2009434	134928	97373	6.71	4.85
		Rural	186902	11419	22195	6.11	11.88
		Urban	1822532	123509	75178	6.78	4.12
3	03899-Vaghodia	Total	149914	6703	45219	4.47	30.16
		Rural	125862	4496	41553	3.57	33.01
		Urban	24052	2207	3666	9.18	15.24
4	03900-Jetpur Pavi	Total	261425	5226	217836	2.00	83.33
		Rural	253561	4879	214779	1.92	84.71
		Urban	7864	347	3057	4.41	38.87
5	03901-Chhota Udaipur	Total	241377	7861	211506	3.26	87.62
		Rural	215590	6205	205129	2.88	95.15
		Urban	25787	1656	6377	6.42	24.73
6	03902-Kavant	Total	210002	5153	196373	2.45	93.51
		Rural	200449	3805	192345	1.90	95.96
		Urban	9553	1348	4028	14.11	42.16
7	03903-Nasvadi	Total	155443	1368	136355	0.88	87.72
		Rural	147367	774	134556	0.53	91.31
		Urban	8076	594	1799	7.36	22.28
8	03904-Sankheda	Total	203584	5671	94792	2.79	46.56
		Rural	182449	4936	91419	2.71	50.11
		Urban	21135	735	3373	3.48	15.96
9	03905-Dabhoi	Total	180518	10431	59239	5.78	32.82
		Rural	129278	8275	51917	6.4	40.16
		Urban	51240	2156	7322	4.21	14.29
10	03906-Padra	Total	265901	15666	8090	5.89	3.04
		Rural	219241	13361	7417	6.09	3.38
		Urban	46660	2305	673	4.94	1.44
11	03907-Karjan	Total	167579	10869	42454	6.49	25.33
		Rural	137174	8096	39422	5.90	28.74

Sr. No.	Name of Sub-District	Total/Rural/Urban	Total Population	Total Scheduled Castes Population	Total Scheduled Tribes Population	Percentage of Scheduled Castes Population to Total Population	Percentage of Scheduled Tribes Population to Total Population
1	2	3	4	5	6	7	8
		Urban	30405	2773	3032	9.12	9.97
12	03908-Sinor	Total	65440	4359	22154	6.66	33.85
		Rural	65440	4359	22154	6.66	33.85
		Urban	0	0	0	0	0
		<b>Total</b>	<b>4165626</b>	<b>221629</b>	<b>1149901</b>	<b>5.32</b>	<b>27.60</b>
	<b>486-Vadodara</b>	<b>Rural</b>	<b>2099855</b>	<b>83102</b>	<b>1040599</b>	<b>3.96</b>	<b>49.56</b>
		<b>Urban</b>	<b>2065771</b>	<b>138527</b>	<b>109302</b>	<b>6.71</b>	<b>5.29</b>

Table 13 represents the percentage of scheduled castes and scheduled tribes population in different sub districts of Vadodara. In this district proportion of scheduled castes (5%) is less than that of scheduled tribes (28%). Vadodara sub district has the highest percentage of scheduled castes (6.7%) and Kavant has the highest percentage of scheduled tribes (93.5%). On the other hand lowest percentage of scheduled castes and scheduled tribes are found in Nasvadi (0.8%) and Padra (3%) respectively.

**Table 14**  
**Number And Percentage of Scheduled Castes and Scheduled Tribes Population**  
**in CD Blocks (Rural), 2011**

Sr. No.	Name of CD Block	Total Population	Total Scheduled Castes Population	Total Scheduled Tribes Population	Percentage of Scheduled Castes Population to Total Population	Percentage of Scheduled Tribes Population to Total Population
1	2	3	4	5	6	7
1	0176-Savli	236542	12497	17713	5.28	7.49
2	0177-Vadodara	186902	11419	22195	6.11	11.88
3	0178-Vaghodia	125862	4496	41553	3.57	33.01
4	0179-Jetpur Pavi	253561	4879	214779	1.92	84.71
5	0180-Chhota Udaipur	215590	6205	205129	2.88	95.15
6	0181-Kavant	200449	3805	192345	1.90	95.96
7	0182-Nasvadi	147367	774	134556	0.53	91.31
8	0183-Sankheda	182449	4936	91419	2.71	50.11
9	0184-Dabhoi	129278	8275	51917	6.40	40.16
10	0185-Padra	219241	13361	7417	6.09	3.38
11	0186-Karjan	137174	8096	39422	5.90	28.74
12	0187-Sinor	65440	4359	22154	6.66	33.85
	<b>Total</b>	<b>2099855</b>	<b>83102</b>	<b>1040599</b>	<b>3.96</b>	<b>49.56</b>

Table 14 represents the distribution of scheduled castes and scheduled tribes in all the CD Blocks (Rural). Sinor CD Block has the highest proportion of scheduled castes whereas Nasvadi CD Block has the lowest. Kavant CD Block has the highest proportion of scheduled tribes whereas Padra CD Block has the lowest.

**Table 15**  
**Proportion of Scheduled Castes Population to Total Population in Villages, 2011**

Percentage Range of Scheduled Castes Population to Total Population	Number of Villages	Percentage	Scheduled Castes Population	Percentage
1	2	3	4	5
NIL	615	40.12	0	0.00
Less than 5	534	34.83	21967	26.43
5 - 10	254	16.57	35003	42.12
11 - 20	116	7.57	22964	27.63
21 - 30	10	0.65	2268	2.73
31 - 40	3	0.20	443	0.53
41 - 50	1	0.07	457	0.55
51 - 75	0	0.00	0	0.00
76 and above	0	0.00	0	0.00
<b>District: Vadodara (486)</b>	<b>1533</b>	<b>100.00</b>	<b>83102</b>	<b>100.00</b>

Above table shows distribution of villages in different percentage ranges of scheduled castes population to total population. 40 percent of villages i.e. total 615 out of 1533 villages do not have scheduled castes population. 534 villages have less than five percent of scheduled castes to total population. 254 villages have percentage of scheduled castes to total population in the range of 5-10 and cover 42 percent scheduled caste population.

**Table 16**  
**Proportion of Scheduled Tribes Population to Total Population in Villages, 2011**

Percentage Range of Scheduled Tribes Population to Total Population	Number of Villages	Percentage	Scheduled Tribes Population	Percentage
1	2	3	4	5
NIL	70	4.57	0	0.00
Less than 5	92	6.00	4226	0.41
5 - 10	52	3.39	7423	0.71
11 - 20	112	7.31	28248	2.71
21 - 30	123	8.02	38450	3.69
31 - 40	118	7.70	59840	5.75
41 - 50	112	7.31	65686	6.31
51 - 75	154	10.05	106895	10.27
76 and above	700	45.66	729831	<b>70.14</b>
<b>District: Vadodara (486)</b>	<b>1533</b>	<b>100.00</b>	<b>1040599</b>	<b>100.00</b>

Table 16 gives the distribution of villages according to percentage of scheduled tribes to total population. 70 out of 1533 villages do not have scheduled tribe population. 92 villages have this percentage less than 5. 700 villages i.e. 46 percent villages have Scheduled tribes population percentage above 76 and covers 70 percent of total population.

**Table 17**  
**Number and Percentage of Scheduled Castes and Scheduled Tribes Population**  
**in Towns, 2011**

Sr. No.	Name of Town	Total Population	Total Scheduled Castes Population	Total Scheduled Tribes Population	Percentage of Scheduled Castes Population to Total Population	Percentage of Scheduled Tribes Population to Total Population
1	2	3	4	5	6	7
1	802592-Savli (M)	18467	897	797	4.86	4.32
2	802593-Nandesari (INA)	3679	55	98	1.49	2.66
3	802594-Petro-Chemical Complex (INA)	1951	250	168	12.81	8.61
4	802595-GSFC Complex (INA)	2242	175	75	7.81	3.35
5	802596-Vadodara (M Corp. + OG)	1752371	116226	71295	6.63	4.07
6	802597-Por-Ramangamdi (INA)	311	44	51	14.15	16.4
7	519906-Nandesari (CT)	8290	211	107	2.55	1.29
8	519907-Ranoli (CT)	11726	1297	288	11.06	2.46
9	519908-Karachiya (CT)	7103	966	530	13.60	7.46
10	519909-Bajwa (CT)	9611	2479	688	25.79	7.16
11	519910-Jawaharnagar (Gujarat Refinery) (CT)	3417	91	57	2.66	1.67
12	519911-Undera (CT)	16902	1471	971	8.70	5.74
13	519912-Tarsali (CT)	4929	244	850	4.95	17.24
14	802598-Vaghodia (INA)	248	4	17	1.61	6.85
15	520022-Jarod (CT)	7200	408	1032	5.67	14.33
16	520023-Vaghodia (CT)	16604	1795	2617	10.81	15.76
17	520236-Jetpur (CT)	7864	347	3057	4.41	38.87
18	802599-Chhota Udaipur (M)	25787	1656	6377	6.42	24.73
19	520513-Kavant (CT)	9553	1348	4028	14.11	42.16
20	520732-Nasvadi (CT)	8076	594	1799	7.36	22.28
21	520918-Alikherva (CT)	8951	381	1790	4.26	20.00
22	520919-Bodeli (CT)	12184	354	1583	2.91	12.99
23	802600-Dabhoi (M)	51240	2156	7322	4.21	14.29
24	802601-Padra (M + OG)	46660	2305	673	4.94	1.44
25	802602-Karjan (M)	30405	2773	3032	9.12	9.97
<b>District (Urban) : 486-Vadodara</b>		<b>2065771</b>	<b>138527</b>	<b>109302</b>	<b>6.71</b>	<b>5.29</b>

Above table gives percentage of scheduled castes and scheduled tribes population in different towns. Bajwa (CT) has the maximum percentage of scheduled castes and that of scheduled tribes in Jetpur (CT). Nandesari (INA) and Nandesari (CT) have the lowest percentage of Scheduled castes and tribes.

**Table 18**  
**Sex Ratio among Scheduled Castes and Scheduled Tribes (Rural) in CD Blocks, 2011**

Sr. No.	Name of C.D. Block	Scheduled Castes Sex Ratio	Scheduled Tribes Sex Ratio
1	2	3	4
1	0176-Savli	925	916
2	0177-Vadodara	909	927
3	0178-Vaghodia	969	939
4	0179-Jetpur Pavi	960	957
5	0180-Chhota Udaipur	929	995
6	0181-Kavant	934	994
7	0182-Nasvadi	980	977
8	0183-Sankheda	938	930
9	0184-Dabhoi	944	937
10	0185-Padra	930	886
11	0186-Karjan	949	928
12	0187-Sinor	952	922
	<b>Total</b>	<b>936</b>	<b>966</b>

Table 18 gives the sex ratio of scheduled castes and scheduled tribes in all the CD Blocks (rural) of Vadodara. Among all the CD Blocks, Nasvadi CD Block has the highest sex ratio (980) among scheduled castes and Vadodara has the lowest of 909. Among scheduled tribes, Chhota Udaipur CD Block has the highest sex ratio of 995 and Padra (886) has the lowest.

**Table 19**  
**Sex Ratio among Scheduled Castes and Scheduled Tribes in Towns, 2011**

Sr. No.	Name of Town	Scheduled Castes Sex Ratio	Scheduled Tribes Sex Ratio
1	2	3	4
1	802592-Savli (M)	846	1033
2	802593-Nandesari (INA)	897	1042
3	802594-Petro-Chemical Complex (INA)	880	931
4	802595-GSFC Complex (INA)	1083	829
5	802596-Vadodara (M Corp. + OG)	934	887
6	802597-Por-Ramangamdi (INA)	913	1318
7	519906-Nandesari (CT)	1010	1058

Sr. No.	Name of Town	Scheduled Castes Sex Ratio	Scheduled Tribes Sex Ratio
1	2	3	4
8	519907-Ranoli (CT)	924	1014
9	519908-Karachiya (CT)	883	949
10	519909-Bajwa (CT)	905	864
11	519910-Jawaharnagar (Gujarat Refinery) (CT)	936	839
12	519911-Undera (CT)	915	860
13	519912-Tarsali (CT)	921	936
14	802598-Vaghodia (INA)	333	889
15	520022-Jarod (CT)	952	922
16	520023-Vaghodia (CT)	936	949
17	520236-Jetpur (CT)	939	1005
18	802599-Chhota Udaipur (M)	948	952
19	520513-Kavant (CT)	920	966
20	520732-Nasvadi (CT)	948	988
21	520918-Alikhera (CT)	823	937
22	520919-Bodeli (CT)	1000	930
23	802600-Dabhoi (M)	962	889
24	802601-Padra (M + OG)	932	951
25	802602-Karjan (M)	943	934
<b>District (Urban): 486-Vadodara</b>		<b>933</b>	<b>906</b>

Table 19 gives the sex ratio of scheduled castes and scheduled tribes in all the towns of Vadodara. Vadodara (Urban) scheduled castes sex ratio is 933 and that of scheduled tribes is 906. Among all the towns, GSFC Complex (INA) has the highest scheduled castes sex ratio of 1083 and Vaghodia (INA) has the lowest 333. There is huge variation between Scheduled tribes population in all the towns so it is somehow difficult to form an appropriate comparative statement.

**Table 20**  
**Number of Literates and Illiterates, Percentage of Literates by Sex in Sub-Districts, 2011**

Sr. No.	Name of Sub-District	Total/ Rural/ Urban	Number of Literates and Illiterates						Literacy Rate			Gap in Male- Female Literacy Rate
			Number of Literates			Number of Illiterates			Persons	Males	Females	
			Persons	Males	Females	Persons	Males	Females				
1	2	3	4	5	6	7	8	9	10	11	12	13
1	03897-Savli	Total	175338	101529	73809	79671	30655	49016	78.56	88.02	68.45	19.57
		Rural	162051	94169	67882	74491	28527	45964	78.29	87.96	67.94	20.02
		Urban	13287	7360	5927	5180	2128	3052	82.01	88.86	74.85	14.01
2	03898-Vadodara	Total	1620128	875260	744868	389306	171794	217512	89.86	93.53	85.89	7.64
		Rural	138872	77253	61619	48030	19610	28420	84.77	91.37	77.73	13.64
		Urban	1481256	798007	683249	341276	152184	189092	90.36	93.75	86.71	7.04

Sr. No.	Name of Sub-District	Total/Rural/Urban	Number of Literates and Illiterates						Literacy Rate			Gap in Male-Female Literacy Rate	
			Number of Literates			Number of Illiterates			Persons	Males	Females		
			Persons	Males	Females	Persons	Males	Females					
1	2	3	4	5	6	7	8	9	10	11	12	13	
3	03899-Vaghodia	Total	107800	60395	47405	42114	16996	25118	82.08	89.40	74.32	15.08	
		Rural	89069	50154	38915	36793	14624	22169	80.76	88.68	72.41	16.27	
		Urban	18731	10241	8490	5321	2372	2949	89.01	93.09	84.54	8.55	
4	03900-Jetpur Pavi	Total	134808	83130	51678	126617	50659	75958	59.91	72.28	46.98	25.30	
		Rural	129078	79914	49164	124483	49841	74642	59.22	71.73	46.13	25.60	
		Urban	5730	3216	2514	2134	818	1316	81.50	89.01	73.55	15.46	
5	03901-Chhota Udaipur	Total	86900	51629	35271	154477	69708	84769	43.51	51.61	35.37	16.24	
		Rural	68359	41506	26853	147231	66727	80504	38.65	46.93	30.36	16.57	
		Urban	18541	10123	8418	7246	2981	4265	81.12	87.27	74.79	12.48	
6	03902-Kavant	Total	79935	49385	30550	130067	56230	73837	45.96	56.54	35.29	21.25	
		Rural	72992	45523	27469	127457	55179	72278	44.14	54.88	33.33	21.55	
		Urban	6943	3862	3081	2610	1051	1559	81.3	88.13	74.10	14.03	
7	03903-Nasvadi	Total	76100	45164	30936	79343	33674	45669	58.54	68.67	48.17	20.50	
		Rural	69996	41819	28177	77371	32844	44527	56.95	67.31	46.37	20.94	
		Urban	6104	3345	2759	1972	830	1142	86.09	91.82	80.04	11.78	
8	03904-Sankheda	Total	130134	75647	54487	73450	29623	43827	73.01	82.16	63.23	18.93	
		Rural	113929	66789	47140	68520	27560	40960	71.34	80.92	61.09	19.83	
		Urban	16205	8858	7347	4930	2063	2867	87.36	92.82	81.58	11.24	
9	03905-Dabhoi	Total	127490	71798	55692	53028	21537	31491	79.40	86.55	71.76	14.79	
		Rural	89606	51006	38600	39672	15908	23764	78.00	85.87	69.57	16.30	
		Urban	37884	20792	17092	13356	5629	7727	82.94	88.27	77.26	11.01	
10	03906-Padra	Total	189205	107240	81965	76696	31405	45291	81.03	88.28	73.16	15.12	
		Rural	152591	87430	65161	66650	26950	39700	79.49	87.45	70.85	16.60	
		Urban	36614	19810	16804	10046	4455	5591	88.11	92.17	83.76	8.41	
11	03907-Karjan	Total	119226	66633	52593	48353	19733	28620	80.37	87.29	73.03	14.26	
		Rural	96049	54020	42029	41125	16678	24447	79.12	86.45	71.34	15.11	
		Urban	23177	12613	10564	7228	3055	4173	85.99	91.08	80.61	10.47	
12	03908-Sinor	Total	46016	26277	19739	19424	7635	11789	78.08	85.99	69.56	16.43	
		Rural	46016	26277	19739	19424	7635	11789	78.08	85.99	69.56	16.43	
		Urban	0	0	0	0	0	0	0	0	0	0	
<b>District: Vadodara(486)</b>			<b>Total</b>	<b>2893080</b>	<b>1614087</b>	<b>1278993</b>	<b>1272546</b>	<b>539649</b>	<b>732897</b>	<b>78.92</b>	<b>85.39</b>	<b>72.03</b>	<b>13.36</b>
			<b>Rural</b>	<b>1228608</b>	<b>715860</b>	<b>512748</b>	<b>871247</b>	<b>362083</b>	<b>509164</b>	<b>67.84</b>	<b>77.14</b>	<b>58.07</b>	<b>19.07</b>
			<b>Urban</b>	<b>1664472</b>	<b>898227</b>	<b>766245</b>	<b>401299</b>	<b>177566</b>	<b>223733</b>	<b>89.74</b>	<b>93.35</b>	<b>85.85</b>	<b>7.50</b>

Table 20 represents the number of literates, illiterates, literacy rate by sex and male female gap in literacy rates in all the sub districts of the district. From the table we can analyze that Vadodara district has a literacy rate of 79 percent. Gap in male and female literacy rates is



13 percent. Vadodara has the highest literacy rate of 90 percent whereas Chhota Udaipur has the lowest 44 percent. Male female literacy gap is maximum for Jetpur Pavi (25%) and minimum for Vadodara (8%).

**Table 21**  
**Number of Literates and Illiterates, Percentage of Literates by Sex in CD Blocks**  
**(Rural), 2011**

Sr. No.	Name of CD Block	Number of Literates and Illiterates						Literacy Rate			Gap in Male-Female Literacy Rate
		Number of Literates			Number of Illiterates			Persons	Males	Females	
		Persons	Males	Females	Persons	Males	Females				
1	2	3	4	5	6	7	8	9	10	11	12
1	0176-Savli	162051	94169	67882	74491	28527	45964	78.29	87.96	67.94	20.02
2	0177-Vadodara	138872	77253	61619	48030	19610	28420	84.77	91.37	77.73	13.64
3	0178-Vaghodia	89069	50154	38915	36793	14624	22169	80.76	88.68	72.41	16.27
4	0179-Jetpur Pavi	129078	79914	49164	124483	49841	74642	59.22	71.73	46.13	25.60
5	0180-Chhota Udaipur	68359	41506	26853	147231	66727	80504	38.65	46.93	30.36	16.57
6	0181-Kavant	72992	45523	27469	127457	55179	72278	44.14	54.88	33.33	21.55
7	0182-Nasvadi	69996	41819	28177	77371	32844	44527	56.95	67.31	46.37	20.94
8	0183-Sankheda	113929	66789	47140	68520	27560	40960	71.34	80.92	61.09	19.83
9	0184-Dabhoi	89606	51006	38600	39672	15908	23764	78.00	85.87	69.57	16.30
10	0185-Padra	152591	87430	65161	66650	26950	39700	79.49	87.45	70.85	16.60
11	0186-Karjan	96049	54020	42029	41125	16678	24447	79.12	86.45	71.34	15.11
12	0187-Sinor	46016	26277	19739	19424	7635	11789	78.08	85.99	69.56	16.43
	<b>Total</b>	<b>1228608</b>	<b>715860</b>	<b>512748</b>	<b>871247</b>	<b>362083</b>	<b>509164</b>	<b>67.84</b>	<b>77.14</b>	<b>58.07</b>	<b>19.07</b>

Table 21 gives the number of literates, illiterates, literacy rates and male female gap in literacy rates in the CD Blocks (Rural). Rural literacy rate for the district is 68 percent. For male it is 77 percent and for female it is 58 percent. Highest literacy rate is observed in Vadodara CD Block (85%) with lowest male female literacy gap of 14 percent and lowest is in Chhota Udaipur CD Block (39%). Male female literacy gap is widest for Jetpur Pavi (26%).

**Table 22**  
**Distribution of Villages by Literacy Rate Range, 2011**

Range of Literacy Rate for Villages	Number of Inhabited Villages	Percentage Distribution of Villages	Population	Percentage Distribution of Population
1	2	3	4	5
0	3	0.20	351	0.02
1 - 10	4	0.26	2829	0.13
11 - 20	30	1.96	38924	1.85
21 - 30	57	3.72	80393	3.83
31 - 40	95	6.20	114793	5.47

Range of Literacy Rate for Villages	Number of Inhabited Villages	Percentage Distribution of Villages	Population	Percentage Distribution of Population
1	2	3	4	5
41 - 50	143	9.33	152723	7.27
51 - 60	203	13.24	217582	10.36
61 - 70	278	18.13	302981	14.43
71 - 80	409	26.68	650891	31.00
81 - 90	259	16.89	477268	22.73
91 - 99	51	3.33	60403	2.88
100	1	0.07	717	0.03
<b>District: Vadodara(486)</b>	<b>1533</b>	<b>100.00</b>	<b>2099855</b>	<b>100.00</b>

Literacy rate for District: 67.84

Table 22 distributes all the villages of the district by range of literacy rate. 332 villages have literacy rate less than 50 percent. Maximum number of villages i.e. 409 lies in the literacy rate range of 71-80, it covers 31 percent of total population. 52 villages covering 3 percent population have literacy rates above 90 percent out of which only one village have 100 percent literacy rate.

**Table 23**  
**Number of Literates and Illiterates, Percentage of Literates by Sex in Towns, 2011**

Sr. No	Name of Town	Number of Literates and Illiterates						Literacy Rate			Gap in Male-Female Literacy Rate
		Number of Literates			Number of Illiterates			Persons	Males	Females	
		Persons	Males	Females	Persons	Males	Females				
1	2	3	4	5	6	7	8	9	10	11	12
1	802592-Savli (M)	13287	7360	5927	5180	2128	3052	82.01	88.86	74.85	14.01
2	802593-Nandesari (INA)	2853	1658	1195	826	349	477	87.92	94.58	80.09	14.49
3	802594-Petro-Chemical Complex (INA)	1783	992	791	168	78	90	97.01	98.22	95.53	2.69
4	802595-GSFC Complex (INA)	1935	1029	906	307	136	171	95.89	98.56	93.02	5.54
5	802596-Vadodara (M Corp. + OG)	1427285	767529	659756	325086	145192	179894	90.48	93.79	86.91	6.88
6	802597-Por-Ramangamdi (INA)	246	166	80	65	27	38	87.23	92.22	78.43	13.79
7	519906-Nandesari (CT)	6320	3610	2710	1970	763	1207	86.8	93.84	78.92	14.92
8	519907-Ranoli (CT)	9183	5119	4064	2543	1156	1387	90.02	93.89	85.58	8.31
9	519908-Karachiya (CT)	5021	3044	1977	2082	862	1220	80.27	88.46	70.26	18.20
10	519909-Bajwa (CT)	6842	3962	2880	2769	1131	1638	81.25	88.87	72.67	16.20
11	519910-Jawaharnagar (Gujarat Refinery) (CT)	2926	1621	1305	491	257	234	97.37	98.12	96.45	1.67
12	519911-Undera (CT)	13382	7332	6050	3520	1592	1928	89.54	93.53	85.13	8.40
13	519912-Tarsali (CT)	3480	1945	1535	1449	641	808	82.06	87.69	75.88	11.81

Sr. No	Name of Town	Number of Literates and Illiterates						Literacy Rate			Gap in Male-Female Literacy Rate
		Number of Literates			Number of Illiterates			Persons	Males	Females	
		Persons	Males	Females	Persons	Males	Females				
1	2	3	4	5	6	7	8	9	10	11	12
14	802598-Vaghodia (INA)	179	104	75	69	36	33	84.43	89.66	78.12	11.54
15	520022-Jarod (CT)	5785	3124	2661	1415	653	762	91.33	94.52	87.85	6.67
16	520023-Vaghodia (CT)	12767	7013	5754	3837	1683	2154	88.07	92.52	83.19	9.33
17	520236-Jetpur (CT)	5730	3216	2514	2134	818	1316	81.5	89.01	73.55	15.46
18	802599-Chhota Udaipur (M)	18541	10123	8418	7246	2981	4265	81.12	87.27	74.79	12.48
19	520513-Kavant (CT)	6943	3862	3081	2610	1051	1559	81.3	88.13	74.1	14.03
20	520732-Nasvadi (CT)	6104	3345	2759	1972	830	1142	86.09	91.82	80.04	11.78
21	520918-Alikhera (CT)	6771	3691	3080	2180	909	1271	86.31	92.28	80.1	12.18
22	520919-Bodeli (CT)	9434	5167	4267	2750	1154	1596	88.14	93.22	82.68	10.54
23	802600-Dabhoi (M)	37884	20792	17092	13356	5629	7727	82.94	88.27	77.26	11.01
24	802601-Padra (M + OG)	36614	19810	16804	10046	4455	5591	88.11	92.17	83.76	8.41
25	802602-Karjan (M)	23177	12613	10564	7228	3055	4173	85.99	91.08	80.61	10.47
<b>District (Urban): Vadodara(486)</b>		<b>1664472</b>	<b>898227</b>	<b>766245</b>	<b>401299</b>	<b>177566</b>	<b>223733</b>	<b>89.74</b>	<b>93.35</b>	<b>85.85</b>	<b>7.50</b>

Table 23 shows the number of literates, illiterates and literacy rate in all the towns of the district. It can be analyzed from the table that all the towns of the district have literacy rate more than 80 percent. Among all the towns, Jawaharnagar (Gujarat Refinery) (CT) has the highest literacy rate of 97 percent with lowest male female literacy gap of 2 percent. On the other hand the Karachiya (CT) has the lowest (80%) literacy rate with highest male female literacy gap of 18 percent.

**Table 24**  
**Number of Scheduled Castes Literates and Illiterates, Percentage of Literates by Sex in CD Blocks (Rural), 2011**

Sr. No.	Name of CD Block	Number of Literates and Illiterates						Literacy Rate			Gap in Male-Female Literacy Rate
		Number of Literates			Number of Illiterates			Persons	Males	Females	
		Persons	Males	Females	Persons	Males	Females				
1	2	3	4	5	6	7	8	9	10	11	12
1	0176-Savli	8784	5111	3673	3713	1382	2331	78.44	87.59	68.48	19.11
2	0177-Vadodara	8976	5048	3928	2443	934	1509	87.11	93.65	79.93	13.72
3	0178-Vaghodia	3365	1835	1530	1131	448	683	83.73	90.8	76.58	14.22
4	0179-Jetpur Pavi	2878	1697	1181	2001	792	1209	67.04	77.7	56.00	21.70
5	0180-Chhota Udaipur	3226	1925	1301	2979	1291	1688	59.81	69.19	49.81	19.38
6	0181-Kavant	2130	1304	826	1675	663	1012	64.25	75.86	51.75	24.11
7	0182-Nasvadi	535	312	223	239	79	160	76.32	88.89	63.71	25.18

Sr. No.	Name of CD Block	Number of Literates and Illiterates						Literacy Rate			Gap in Male-Female Literacy Rate
		Number of Literates			Number of Illiterates			Persons	Males	Females	
		Persons	Males	Females	Persons	Males	Females				
1	2	3	4	5	6	7	8	9	10	11	12
8	0183-Sankheda	3565	2067	1498	1371	480	891	79.29	89.09	68.84	20.25
9	0184-Dabhoi	6041	3475	2566	2234	782	1452	80.48	90.31	70.15	20.16
10	0185-Padra	9701	5548	4153	3660	1376	2284	80.29	89.15	70.88	18.27
11	0186-Karjan	6002	3451	2551	2094	702	1392	82.13	92.08	71.66	20.42
12	0187-Sinor	3142	1825	1317	1217	408	809	77.75	88.59	66.48	22.11
	<b>Total</b>	<b>58345</b>	<b>33598</b>	<b>24747</b>	<b>24757</b>	<b>9337</b>	<b>15420</b>	<b>78.15</b>	<b>87.31</b>	<b>68.41</b>	<b>18.90</b>

Table 24 gives CD Block (Rural) wise number of literates, illiterates and literacy rate for scheduled castes population. Scheduled castes literacy rate for the district is 78 percent. For male it is 87 percent and for female it is 68 percent. Highest literacy rate is observed in Vadodara CD Block (87%) with the lowest male female literacy gap. Lowest literacy rate is found in Chhota Udaipur CD Block (60%) with quite high male female literacy gap. However, maximum male female literacy gap is observed in Nasvadi CD Block (25%).

**Table 25**  
**Distribution of Villages by Literacy Rate Range for Scheduled Castes Population (Rural), 2011**

Range of Literacy Rate for Villages	Number of Inhabited Villages having Scheduled Castes	Percentage Distribution of Villages	Scheduled Castes Population	Percentage Distribution of Population
1	2	3	4	5
0	19	2.07	63	0.08
1 - 10	1	0.11	23	0.03
11 - 20	9	0.98	232	0.28
21 - 30	10	1.09	419	0.50
31 - 40	14	1.53	487	0.59
41 - 50	45	4.90	2057	2.48
51 - 60	57	6.21	2806	3.38
61 - 70	108	11.76	9387	11.30
71 - 80	254	27.67	27767	33.41
81 - 90	266	28.98	32995	39.70
91 - 99	75	8.17	6462	7.78
100	60	6.54	404	0.49
<b>Total</b>	<b>918</b>	<b>100.00</b>	<b>83102</b>	<b>100.00</b>

*District Scheduled castes Literacy rate: 78.15*

Table 25 distributes all the villages of the district by range of literacy rate for scheduled castes population. There are 19 villages having zero literacy rates as these villages altogether have 63 scheduled caste population and all of them are illiterate. Maximum number of villages

i.e. 266 lies in the range of 81-90; which covers 40 percent of scheduled caste population followed by 254 villages having literacy rate range of 71-80 and accounts for 33 percent of Scheduled castes population. 60 villages have 100 percent literacy rate.

**Table 26**  
**Number of Scheduled Castes Literates and Illiterates, Percentage of Literates by Sex in Towns, 2011**

Sr. No	Name of Town	Number of Literates and Illiterates						Literacy Rate			Gap in Male-Female Literacy Rate
		Number of Literates			Number of Illiterates			Persons	Males	Females	
		Persons	Males	Female	Persons	Males	Female				
1	2	3	4	5	6	7	8	9	10	11	12
1	802592-Savli (M)	669	401	268	228	85	143	82.29	91.97	71.09	20.88
2	802593-Nandesari (INA)	46	26	20	9	3	6	93.88	100.00	86.96	13.04
3	802594-Petro-Chemical Complex (INA)	227	124	103	23	9	14	97.01	99.20	94.50	4.70
4	802595-GSFC Complex (INA)	137	73	64	38	11	27	88.39	98.65	79.01	19.64
5	802596-Vadodara (M Corp. + OG)	93054	50700	42354	23172	9397	13775	89.11	94.31	83.60	10.71
6	802597-Por-Ramangamdi (INA)	40	21	19	4	2	2	97.56	100.00	95.00	5.00
7	519906-Nandesari (CT)	157	84	73	54	21	33	87.22	91.30	82.95	8.35
8	519907-Ranoli (CT)	1078	577	501	219	97	122	93.58	97.14	89.78	7.36
9	519908-Karachiya (CT)	708	408	300	258	105	153	82.33	90.27	73.53	16.74
10	519909-Bajwa (CT)	1830	1067	763	649	234	415	84.18	92.22	75.02	17.20
11	519910-Jawaharnagar (Gujarat Refinery) (CT)	79	41	38	12	6	6	98.75	100.00	97.44	2.56
12	519911-Undera (CT)	1210	654	556	261	114	147	91.11	95.20	86.74	8.46
13	519912-Tarsali (CT)	201	111	90	43	16	27	90.13	92.50	87.38	5.12
14	802598-Vaghodia (INA)	2	1	1	2	2	0	100.00	100.00	100.00	0
15	520022-Jarod (CT)	334	183	151	74	26	48	89.07	94.33	83.43	10.90
16	520023-Vaghodia (CT)	1408	769	639	387	158	229	89.74	94.82	84.30	10.52
17	520236-Jetpur (CT)	232	140	92	115	39	76	77.08	90.91	62.59	28.32
18	802599-Chhota Udaipur (M)	802	490	312	854	360	494	54.63	64.47	44.07	20.40
19	520513-Kavant (CT)	797	454	343	551	248	303	65.06	70.94	58.63	12.31
20	520732-Nasvadi (CT)	447	257	190	147	48	99	82.62	94.49	70.63	23.86
21	520918-Alikhera (CT)	303	175	128	78	34	44	91.27	96.15	85.33	10.82
22	520919-Bodeli (CT)	279	147	132	75	30	45	89.42	95.45	83.54	11.91
23	802600-Dabhoi (M)	1613	883	730	543	216	327	82.17	88.48	75.65	12.83
24	802601-Padra (M + OG)	1851	1008	843	454	185	269	89.59	94.12	84.72	9.40
25	802602-Karjan (M)	2227	1208	1019	546	219	327	90.82	96.64	84.78	11.86
<b>District: Vadodara (486)</b>		<b>109731</b>	<b>60002</b>	<b>49729</b>	<b>28796</b>	<b>11665</b>	<b>17131</b>	<b>88.27</b>	<b>93.65</b>	<b>82.54</b>	<b>11.11</b>

Table 26 shows the number of literates, illiterates and literacy rate in all the towns of the district for scheduled castes population. It can be analyzed from the table that Vaghodia (INA) has only 4 population out of which only 2 (one male and one female) are adult and both are literate leads to 100 percent literacy rate so apart from this, Jawaharnagar (Gujarat Refinery) (CT) has highest literacy rate of 99 percent with least male female literacy gap of 3 percent. Chhota Udaipur (M) has lowest literacy rate of 55 percent with 20 percent male female literacy gap. Highest male female literacy gap is found for Jetpur (CT) (28%).

**Table 27**  
**Number and Percentage of Scheduled Tribes Literates and Illiterates by Sex**  
**in CD Blocks (Rural), 2011**

Sr. No.	Name of CD Block	Number of Literates and Illiterates						Literacy Rate			Gap in Male-Female Literacy Rate
		Number of Literates			Number of Illiterates			Persons	Males	Females	
		Persons	Males	Females	Persons	Males	Females				
1	2	3	4	5	6	7	8	9	10	11	12
1	0176-Savli	9272	5712	3560	8441	3532	4909	61.03	71.83	49.17	22.66
2	0177-Vadodara	13047	7712	5335	9148	3805	5343	67.55	77.1	57.29	19.81
3	0178-Vaghodia	25262	14737	10525	16291	6695	9596	70.09	79.18	60.39	18.79
4	0179-Jetpur Pavi	103370	64629	38741	111409	45093	66316	56.32	68.99	43.11	25.88
5	0180-Chhota Udaipur	62286	37977	24309	142843	64820	78023	37.11	45.35	28.91	16.44
6	0181-Kavant	68089	42572	25517	124256	53885	70371	43.01	53.71	32.28	21.43
7	0182-Nasvadi	60881	36631	24250	73675	31436	42239	54.52	64.99	43.84	21.15
8	0183-Sankheda	47519	29109	18410	43900	18258	25642	60.48	71.42	48.69	22.73
9	0184-Dabhoi	29404	17642	11762	22513	9155	13358	64.76	75.21	53.59	21.62
10	0185-Padra	3567	2249	1318	3850	1684	2166	55.4	65.4	43.93	21.47
11	0186-Karjan	20536	12558	7978	18886	7887	10999	59.76	70.21	48.41	21.80
12	0187-Sinor	12110	7534	4576	10044	3993	6051	61.51	73.11	48.77	24.34
	<b>Total</b>	<b>455343</b>	<b>279062</b>	<b>176281</b>	<b>585256</b>	<b>250243</b>	<b>335013</b>	<b>51.96</b>	<b>62.65</b>	<b>40.91</b>	<b>21.74</b>

Table 27 gives the number of literates, illiterates and literacy rate for scheduled tribes in all the CD Blocks (Rural) of the district. Scheduled tribes literacy rate for the district is 52 percent and 63 and 41 percent are male and female literacy rate respectively. Vaghodia CD Block have highest literacy rate 70 percent whereas lowest literacy rate among scheduled tribes is found in Chhota Udaipur CD Block (37%). Male female literacy gap is the highest in Jetpur Pavi (26%) and lowest in Chhota Udaipur (16%).

**Table 28**  
**Distribution of Villages by Literacy Rate Range for Scheduled Tribes Population**  
**(Rural), 2011**

Range of Literacy Rate for Villages	Number of Inhabited Villages having Scheduled Tribes	Percentage Distribution of Villages	Scheduled Tribes Population	Percentage Distribution of Population
1	2	3	4	5
0	3	0.21	351	0.03
1 - 10	5	0.34	2949	0.28
11 - 20	28	1.91	37869	3.64
21 - 30	68	4.65	81896	7.87
31 - 40	135	9.23	138184	13.28
41 - 50	232	15.86	182508	17.54
51 - 60	375	25.63	284868	27.38
61 - 70	323	22.08	202747	19.48
71 - 80	168	11.48	75650	7.27
81 - 90	72	4.92	22748	2.19
91 - 99	34	2.32	10709	1.03
100	20	1.37	120	0.01
<b>District: Vadodara(486)</b>	<b>1463</b>	<b>100.00</b>	<b>1040599</b>	<b>100.00</b>

*Literacy rate for District: 51.96*

Table 28 distributes all the villages having scheduled tribe population, by range of literacy rate. Only 3 villages have zero literacy rates. There are 20 villages whose literacy rate is 100 percent. Maximum number of villages i.e. 375 lies in the range of 51-60; which covers 27 percent of scheduled tribes population followed by 323 villages covering 20 percent of scheduled tribes population have literacy rate in the range of 61-70.

**Table 29**  
**Number and Percentage of Scheduled Tribes Literates and Illiterates by Sex in Towns, 2011**

Sr. No.	Name of Town	Number of Literates and Illiterates						Literacy Rate			Gap in Male-Female Literacy Rate
		Number of Literates			Number of Illiterate			Persons	Males	Females	
		Persons	Males	Female	Persons	Males	Female				
1	2	3	4	5	6	7	8	9	10	11	12
1	802592-Savli (M)	466	251	215	331	141	190	68.43	74.70	62.32	12.38
2	802593-Nandesari (INA)	54	33	21	44	15	29	65.06	82.50	48.84	33.66
3	802594-Petro-Chemical Complex (INA)	152	82	70	16	5	11	95.60	97.62	93.33	4.29
4	802595-GSFC Complex (INA)	55	30	25	20	11	9	84.62	88.24	80.65	7.59
5	802596-Vadodara (M Corp. + OG)	48361	28027	20334	22934	9746	13188	76.75	83.90	68.69	15.21
6	802597-Por-Ramangamdi (INA)	34	17	17	17	5	12	85.00	100.00	73.91	26.09
7	519906-Nandesari (CT)	77	41	36	30	11	19	85.56	93.18	78.26	14.92
8	519907-Ranoli (CT)	175	97	78	113	46	67	74.15	80.17	67.83	12.34
9	519908-Karachiya (CT)	217	141	76	313	131	182	50.82	63.51	37.07	26.44
10	519909-Bajwa (CT)	475	280	195	213	89	124	78.25	86.96	68.42	18.54
11	519910-Jawaharnagar (Gujarat Refinery) (CT)	44	28	16	13	3	10	88.00	100.00	72.73	27.27
12	519911-Undera (CT)	669	383	286	302	139	163	77.88	84.73	70.27	14.46
13	519912-Tarsali (CT)	409	243	166	441	196	245	56.34	66.03	46.37	19.66
14	802598-Vaghodia (INA)	14	7	7	3	2	1	100.00	100.00	100.00	0
15	520022-Jarod (CT)	714	392	322	318	145	173	78.20	82.70	73.35	9.35
16	520023-Vaghodia (CT)	1639	946	693	978	397	581	72.88	80.99	64.11	16.88
17	520236-Jetpur (CT)	2084	1207	877	973	318	655	75.32	86.90	63.64	23.26
18	802599-Chhota Udaipur (M)	4014	2268	1746	2363	999	1364	70.52	77.41	63.22	14.19
19	520513-Kavant (CT)	2927	1630	1297	1101	419	682	80.68	89.12	72.10	17.02
20	520732-Nasvadi (CT)	1217	679	538	582	226	356	75.54	84.45	66.67	17.78
21	520918-Alikherva (CT)	1328	752	576	462	172	290	83.05	91.71	73.94	17.77
22	520919-Bodeli (CT)	997	592	405	586	228	358	73.2	83.03	62.40	20.63
23	802600-Dabhoi (M)	4368	2657	1711	2954	1220	1734	66.73	76.44	55.73	20.71
24	802601-Padra (M + OG)	389	230	159	284	115	169	68.61	79.86	56.99	22.87
25	802602-Karjan (M)	1836	1084	752	1196	484	712	69.02	78.55	58.75	19.80
<b>District (Urban): Vadodara(486)</b>		<b>72715</b>	<b>42097</b>	<b>30618</b>	<b>36587</b>	<b>15263</b>	<b>21324</b>	<b>75.24</b>	<b>82.95</b>	<b>66.72</b>	<b>16.23</b>

Table 29 gives number of literates, illiterates and literacy rate for scheduled tribes in all the towns of the district. In Vadodara district (Urban) scheduled tribes literacy rate is 75 percent with male-female literacy gap 16 percent. Among all the towns apart from Vaghodia (INA), Petro Chemical Complex (INA) has highest literacy rate of 96 percent with lowest male female literacy gap of 4 percent. Karachiya (CT) has minimum literacy rate of 51 percent with 26 percent male female literacy gap.



**Table 30**  
**Number and Percentage of Main Workers, Marginal Workers, and Non-Workers by Sex in Tehsils, 2011**

Sr. No.	Name of Tehsil	Persons/ Males/ Females	Total Population	Main Workers		Marginal Workers		Total Workers (Main and Marginal Workers)		Non Workers	
				Number	%	Number	%	Number	%	Number	%
1	2	3	4	5	6	7	8	9	10	11	12
1	03897-Savli	Persons	255009	85556	33.55	24296	9.53	109852	43.08	145157	56.92
		Males	132184	70380	53.24	8949	6.77	79329	60.01	52855	39.99
		Females	122825	15176	12.36	15347	12.50	30523	24.85	92302	75.15
2	03898-Vadodara	Persons	2009434	635083	31.61	55370	2.76	690453	34.36	1318981	65.64
		Males	1047054	542265	51.79	33325	3.18	575590	54.97	471464	45.03
		Females	962380	92818	9.64	22045	2.29	114863	11.94	847517	88.06
3	03899-Vaghodia	Persons	149914	51179	34.14	12409	8.28	63588	42.42	86326	57.58
		Males	77391	41698	53.88	4938	6.38	46636	60.26	30755	39.74
		Females	72523	9481	13.07	7471	10.30	16952	23.37	55571	76.63
4	03900-Jetpur Pavi	Persons	261425	88174	33.73	53103	20.31	141277	54.04	120148	45.96
		Males	133789	68700	51.35	11811	8.83	80511	60.18	53278	39.82
		Females	127636	19474	15.26	41292	32.35	60766	47.61	66870	52.39
5	03901-Chhota Udaipur	Persons	241377	68888	28.54	47773	19.79	116661	48.33	124716	51.67
		Males	121337	52603	43.35	12592	10.38	65195	53.73	56142	46.27
		Females	120040	16285	13.57	35181	29.31	51466	42.87	68574	57.13
6	03902-Kavant	Persons	210002	69978	33.32	38967	18.56	108945	51.88	101057	48.12
		Males	105615	51937	49.18	8088	7.66	60025	56.83	45590	43.17
		Females	104387	18041	17.28	30879	29.58	48920	46.86	55467	53.14
7	03903-Nasvadi	Persons	155443	47813	30.76	37044	23.83	84857	54.59	70586	45.41
		Males	78838	39528	50.14	8322	10.56	47850	60.69	30988	39.31
		Females	76605	8285	10.82	28722	37.49	37007	48.31	39598	51.69
8	03904-Sankheda	Persons	203584	75301	36.99	20511	10.07	95812	47.06	107772	52.94
		Males	105270	59830	56.83	5709	5.42	65539	62.26	39731	37.74
		Females	98314	15471	15.74	14802	15.06	30273	30.79	68041	69.21
9	03905-Dabhoi	Persons	180518	62554	34.65	13749	7.62	76303	42.27	104215	57.73
		Males	93335	50128	53.71	6684	7.16	56812	60.87	36523	39.13
		Females	87183	12426	14.25	7065	8.10	19491	22.36	67692	77.64
10	03906-Padra	Persons	265901	92297	34.71	14016	5.27	106313	39.98	159588	60.02
		Males	138645	77448	55.86	4678	3.37	82126	59.23	56519	40.77
		Females	127256	14849	11.67	9338	7.34	24187	19.01	103069	80.99
11	03907-Karjan	Persons	167579	58619	34.98	11428	6.82	70047	41.80	97532	58.20
		Males	86366	47647	55.17	4463	5.17	52110	60.34	34256	39.66

Sr. No.	Name of Tehsil	Persons/ Males/ Females	Total Population	Main Workers		Marginal Workers		Total Workers (Main and Marginal Workers)		Non Workers	
				Number	%	Number	%	Number	%	Number	%
				1	2	3	4	5	6	7	8
12	03908-Sinor	Females	81213	10972	13.51	6965	8.58	17937	22.09	63276	77.91
		Persons	65440	25218	38.54	4147	6.34	29365	44.87	36075	55.13
		Males	33912	19627	57.88	1962	5.79	21589	63.66	12323	36.34
		Females	31528	5591	17.73	2185	6.93	7776	24.66	23752	75.34
		<b>Persons</b>	<b>4165626</b>	<b>1360660</b>	<b>32.66</b>	<b>332813</b>	<b>7.99</b>	<b>1693473</b>	<b>40.65</b>	<b>2472153</b>	<b>59.35</b>
<b>District: Vadodara (486)</b>		<b>Males</b>	<b>2153736</b>	<b>1121791</b>	<b>52.09</b>	<b>111521</b>	<b>5.18</b>	<b>1233312</b>	<b>57.26</b>	<b>920424</b>	<b>42.74</b>
		<b>Females</b>	<b>2011890</b>	<b>238869</b>	<b>11.87</b>	<b>221292</b>	<b>11.00</b>	<b>460161</b>	<b>22.87</b>	<b>1551729</b>	<b>77.13</b>

Table 30 represents the number and percentage of main, marginal and non-workers by sex in different sub districts of Vadodara. Total workers (main + marginal) in the district are 41 percent. Percentage of male workers and female workers are 57 and 23 percent respectively. Percentage of male workers is the highest in Sinor sub district and female percentage is the highest in Nasvadi sub district. Percent of non-worker is the highest in Vadodara sub district and lowest in Nasvadi. In case of main worker proportion of male worker (52%) is higher whereas for marginal worker proportion of female worker (11%) is more.

**Table 31**  
**Number and Percentage of Main Workers, Marginal Workers and Non-Workers by Sex in CD Blocks, 2011**

Sr. No.	Name of CD Block	Persons/ Males/ Females	Total Population	Main Workers		Marginal Workers		Total Workers (Main and Marginal Workers)		Non Workers	
				Number	%	Number	%	Number	%	Number	%
				1	2	3	4	5	6	7	8
1	0176-Savli	Persons	236542	80522	34.04	22869	9.67	103391	43.71	133151	56.29
		Males	122696	66073	53.85	7947	6.48	74020	60.33	48676	39.67
		Females	113846	14449	12.69	14922	13.11	29371	25.80	84475	74.20
2	0177-Vadodara	Persons	186902	60483	32.36	12099	6.47	72582	38.83	114320	61.17
		Males	96863	51471	53.14	5856	6.05	57327	59.18	39536	40.82
		Females	90039	9012	10.01	6243	6.93	15255	16.94	74784	83.06
3	0178-Vaghodia	Persons	125862	43931	34.90	10846	8.62	54777	43.52	71085	56.48
		Males	64778	35580	54.93	3731	5.76	39311	60.69	25467	39.31
		Females	61084	8351	13.67	7115	11.65	15466	25.32	45618	74.68
4	0179-Jetpur Pavi	Persons	253561	85785	33.83	52675	20.77	138460	54.61	115101	45.39
		Males	129755	66681	51.39	11651	8.98	78332	60.37	51423	39.63
		Females	123806	19104	15.43	41024	33.14	60128	48.57	63678	51.43
5	0180-Chhota Udaipur	Persons	215590	61264	28.42	47090	21.84	108354	50.26	107236	49.74

Sr. No.	Name of CD Block	Persons/ Males/ Females	Total Population	Main Workers		Marginal Workers		Total Workers (Main and Marginal Workers)		Non Workers	
				Number	%	Number	%	Number	%	Number	%
1	2	3	4	5	6	7	8	9	10	11	12
		Males	108233	46040	42.54	12051	11.13	58091	53.67	50142	46.33
		Females	107357	15224	14.18	35039	32.64	50263	46.82	57094	53.18
6	0181-Kavant	Persons	200449	66777	33.31	38635	19.27	105412	52.59	95037	47.41
		Males	100702	49454	49.11	7932	7.88	57386	56.99	43316	43.01
		Females	99747	17323	17.37	30703	30.78	48026	48.15	51721	51.85
7	0182-Nasvadi	Persons	147367	45274	30.72	36925	25.06	82199	55.78	65168	44.22
		Males	74663	37320	49.98	8253	11.05	45573	61.04	29090	38.96
		Females	72704	7954	10.94	28672	39.44	36626	50.38	36078	49.62
8	0183-Sankheda	Persons	182449	68570	37.58	19874	10.89	88444	48.48	94005	51.52
		Males	94349	54121	57.36	5314	5.63	59435	62.99	34914	37.01
		Females	88100	14449	16.40	14560	16.53	29009	32.93	59091	67.07
9	0184-Dabhoi	Persons	129278	48142	37.24	10895	8.43	59037	45.67	70241	54.33
		Males	66914	37646	56.26	4418	6.60	42064	62.86	24850	37.14
		Females	62364	10496	16.83	6477	10.39	16973	27.22	45391	72.78
10	0185-Padra	Persons	219241	77403	35.30	13031	5.94	90434	41.25	128807	58.75
		Males	114380	64086	56.03	4178	3.65	68264	59.68	46116	40.32
		Females	104861	13317	12.70	8853	8.44	22170	21.14	82691	78.86
11	0186-Karjan	Persons	137174	49491	36.08	10494	7.65	59985	43.73	77189	56.27
		Males	70698	39518	55.90	4006	5.67	43524	61.56	27174	38.44
		Females	66476	9973	15.00	6488	9.76	16461	24.76	50015	75.24
12	0187-Sinor	Persons	65440	25218	38.54	4147	6.34	29365	44.87	36075	55.13
		Males	33912	19627	57.88	1962	5.79	21589	63.66	12323	36.34
		Females	31528	5591	17.73	2185	6.93	7776	24.66	23752	75.34
		<b>Persons</b>	<b>2099855</b>	<b>712860</b>	<b>33.95</b>	<b>279580</b>	<b>13.31</b>	<b>992440</b>	<b>47.26</b>	<b>1107415</b>	<b>52.74</b>
	<b>Total</b>	<b>Males</b>	<b>1077943</b>	<b>567617</b>	<b>52.66</b>	<b>77299</b>	<b>7.17</b>	<b>644916</b>	<b>59.83</b>	<b>433027</b>	<b>40.17</b>
		<b>Females</b>	<b>1021912</b>	<b>145243</b>	<b>14.21</b>	<b>202281</b>	<b>19.79</b>	<b>347524</b>	<b>34.01</b>	<b>674388</b>	<b>65.99</b>

Table 31 gives the same details as that of table 30 but for CD Blocks (Rural). Nasvadi CD Block has the highest (56%) percentage of total workers and Vadodara CD Block has the lowest (39%).

**Table 32**  
**Number and Percentage of Main Workers, Marginal Workers, and Non-Workers by Sex in Towns, 2011**

Sr. No.	Name of Town	Persons/ Males/ Females	Total Population	Main Workers		Marginal Workers		Total Workers (Main and Marginal Workers)		Non Workers	
				Number	%	Number	%	Number	%	Number	%
1	2	3	4	5	6	7	8	9	10	11	12
1	802592-Savli (M)	Persons	18467	5034	27.26	1427	7.73	6461	34.99	12006	65.01
		Males	9488	4307	45.39	1002	10.56	5309	55.95	4179	44.05
		Females	8979	727	8.10	425	4.73	1152	12.83	7827	87.17
2	802593-Nandesari (INA)	Persons	3679	1139	30.96	69	1.88	1208	32.84	2471	67.16
		Males	2007	1050	52.32	42	2.09	1092	54.41	915	45.59
		Females	1672	89	5.32	27	1.61	116	6.94	1556	93.06
3	802594-Petro-Chemical Complex (INA)	Persons	1951	699	35.83	34	1.74	733	37.57	1218	62.43
		Males	1070	619	57.85	24	2.24	643	60.09	427	39.91
		Females	881	80	9.08	10	1.14	90	10.22	791	89.78
4	802595-GSFC Complex (INA)	Persons	2242	712	31.76	9	0.40	721	32.16	1521	67.84
		Males	1165	636	54.59	3	0.26	639	54.85	526	45.15
		Females	1077	76	7.06	6	0.56	82	7.61	995	92.39
5	802596-Vadodara (M Corp. + OG)	Persons	1752371	552898	31.55	40584	2.32	593482	33.87	1158889	66.13
		Males	912721	471340	51.64	25911	2.84	497251	54.48	415470	45.52
		Females	839650	81558	9.71	14673	1.75	96231	11.46	743419	88.54
6	802597-Por-Ramangamdi (INA)	Persons	311	145	46.62	7	2.25	152	48.87	159	51.13
		Males	193	141	73.06	1	0.52	142	73.58	51	26.42
		Females	118	4	3.39	6	5.08	10	8.47	108	91.53
7	519906-Nandesari (CT)	Persons	8290	2520	30.40	680	8.20	3200	38.60	5090	61.40
		Males	4373	2219	50.74	319	7.29	2538	58.04	1835	41.96
		Females	3917	301	7.68	361	9.22	662	16.90	3255	83.10
8	519907-Ranoli (CT)	Persons	11726	3608	30.77	409	3.49	4017	34.26	7709	65.74
		Males	6275	3272	52.14	216	3.44	3488	55.59	2787	44.41
		Females	5451	336	6.16	193	3.54	529	9.70	4922	90.30
9	519908-Karachiya (CT)	Persons	7103	2360	33.23	365	5.14	2725	38.36	4378	61.64
		Males	3906	2079	53.23	261	6.68	2340	59.91	1566	40.09
		Females	3197	281	8.79	104	3.25	385	12.04	2812	87.96
10	519909-Bajwa (CT)	Persons	9611	2980	31.01	158	1.64	3138	32.65	6473	67.35
		Males	5093	2708	53.17	117	2.30	2825	55.47	2268	44.53
		Females	4518	272	6.02	41	0.91	313	6.93	4205	93.07
11	519910-Jawaharnagar (Gujarat Refinery) (CT)	Persons	3417	1118	32.72	30	0.88	1148	33.60	2269	66.40
		Males	1878	1052	56.02	13	0.69	1065	56.71	813	43.29
		Females	1539	66	4.29	17	1.10	83	5.39	1456	94.61

Sr. No.	Name of Town	Persons/ Males/ Females	Total Population	Main Workers		Marginal Workers		Total Workers (Main and Marginal Workers)		Non Workers	
				Number	%	Number	%	Number	%	Number	%
				5	6	7	8	9	10	11	12
12	519911-Undera (CT)	Persons	16902	4745	28.07	732	4.33	5477	32.40	11425	67.60
		Males	8924	4260	47.74	481	5.39	4741	53.13	4183	46.87
		Females	7978	485	6.08	251	3.15	736	9.23	7242	90.77
13	519912-Tarsali (CT)	Persons	4929	1676	34.00	194	3.94	1870	37.94	3059	62.06
		Males	2586	1418	54.83	81	3.13	1499	57.97	1087	42.03
		Females	2343	258	11.01	113	4.82	371	15.83	1972	84.17
14	802598-Vaghodia (INA)	Persons	248	78	31.45	3	1.21	81	32.66	167	67.34
		Males	140	77	55.00	2	1.43	79	56.43	61	43.57
		Females	108	1	0.93	1	0.93	2	1.85	106	98.15
15	520022-Jarod (CT)	Persons	7200	2618	36.36	223	3.10	2841	39.46	4359	60.54
		Males	3777	2091	55.36	142	3.76	2233	59.12	1544	40.88
		Females	3423	527	15.40	81	2.37	608	17.76	2815	82.24
16	520023-Vaghodia (CT)	Persons	16604	4552	27.42	1337	8.05	5889	35.47	10715	64.53
		Males	8696	3950	45.42	1063	12.22	5013	57.65	3683	42.35
		Females	7908	602	7.61	274	3.46	876	11.08	7032	88.92
17	520236-Jetpur (CT)	Persons	7864	2389	30.38	428	5.44	2817	35.82	5047	64.18
		Males	4034	2019	50.05	160	3.97	2179	54.02	1855	45.98
		Females	3830	370	9.66	268	7.00	638	16.66	3192	83.34
18	802599-Chhota Udaipur (M)	Persons	25787	7624	29.57	683	2.65	8307	32.21	17480	67.79
		Males	13104	6563	50.08	541	4.13	7104	54.21	6000	45.79
		Females	12683	1061	8.37	142	1.12	1203	9.49	11480	90.51
19	520513-Kavant (CT)	Persons	9553	3201	33.51	332	3.48	3533	36.98	6020	63.02
		Males	4913	2483	50.54	156	3.18	2639	53.71	2274	46.29
		Females	4640	718	15.47	176	3.79	894	19.27	3746	80.73
20	520732-Nasvadi (CT)	Persons	8076	2539	31.44	119	1.47	2658	32.91	5418	67.09
		Males	4175	2208	52.89	69	1.65	2277	54.54	1898	45.46
		Females	3901	331	8.49	50	1.28	381	9.77	3520	90.23
21	520918-Alikhera (CT)	Persons	8951	2607	29.13	326	3.64	2933	32.77	6018	67.23
		Males	4600	2276	49.48	244	5.30	2520	54.78	2080	45.22
		Females	4351	331	7.61	82	1.88	413	9.49	3938	90.51
22	520919-Bodeli (CT)	Persons	12184	4124	33.85	311	2.55	4435	36.40	7749	63.60
		Males	6321	3433	54.31	151	2.39	3584	56.70	2737	43.30
		Females	5863	691	11.79	160	2.73	851	14.51	5012	85.49
23	802600-Dabhoi (M)	Persons	51240	14412	28.13	2854	5.57	17266	33.70	33974	66.30
		Males	26421	12482	47.24	2266	8.58	14748	55.82	11673	44.18
		Females	24819	1930	7.78	588	2.37	2518	10.15	22301	89.85

Sr. No.	Name of Town	Persons/ Males/ Females	Total Population	Main Workers		Marginal Workers		Total Workers (Main and Marginal Workers)		Non Workers	
				Number	%	Number	%	Number	%	Number	%
				1	2	3	4	5	6	7	8
24	802601-Padra (M + OG)	Persons	46660	14894	31.92	985	2.11	15879	34.03	30781	65.97
		Males	24265	13362	55.07	500	2.06	13862	57.13	10403	42.87
		Females	22395	1532	6.84	485	2.17	2017	9.01	20378	90.99
25	802602-Karjan (M)	Persons	30405	9128	30.02	934	3.07	10062	33.09	20343	66.91
		Males	15668	8129	51.88	457	2.92	8586	54.80	7082	45.20
		Females	14737	999	6.78	477	3.24	1476	10.02	13261	89.98
		<b>Persons</b>	<b>2065771</b>	<b>647800</b>	<b>31.36</b>	<b>53233</b>	<b>2.58</b>	<b>701033</b>	<b>33.94</b>	<b>1364738</b>	<b>66.06</b>
	<b>District(Urban): Vadodara (486)</b>	<b>Males</b>	<b>1075793</b>	<b>554174</b>	<b>51.51</b>	<b>34222</b>	<b>3.18</b>	<b>588396</b>	<b>54.69</b>	<b>487397</b>	<b>45.31</b>
		<b>Females</b>	<b>989978</b>	<b>93626</b>	<b>9.46</b>	<b>19011</b>	<b>1.92</b>	<b>112637</b>	<b>11.38</b>	<b>877341</b>	<b>88.62</b>

Table 32 shows the percentage of main, marginal and non-workers in all the towns of the district. Percentage of total workers is highest in Por Raman Gamdi (INA) (49%) and least for GSFC Complex (INA) (32%).

**Table 33**  
**Distribution of Workers by Sex in Four Categories of Economic Activity**  
**in Sub-District, 2011**

Sr. No.	Name of Sub-District	Persons/ Males/ Females	Total Population	Total Workers (Main + Marginal Workers)	Category of Workers							
					Cultivators		Agricultural Labourers		Household Industry Workers		Other Workers	
					Number	%	Number	%	Number	%	Number	%
1	2	3	4	5	6	7	8	9	10	11	12	13
1	03897-Savli	Persons	255009	109852	32110	29.23	56704	51.62	723	0.66	20315	18.49
		Males	132184	79329	27934	35.21	34713	43.76	588	0.74	16094	20.29
		Females	122825	30523	4176	13.68	21991	72.05	135	0.44	4221	13.83
2	03898-Vadodara	Persons	2009434	690453	21100	3.06	40646	5.89	8045	1.17	620662	89.89
		Males	1047054	575590	18374	3.19	27265	4.74	5507	0.96	524444	91.11
		Females	962380	114863	2726	2.37	13381	11.65	2538	2.21	96218	83.77
3	03899-Vaghodia	Persons	149914	63588	15317	24.09	29613	46.57	472	0.74	18186	28.60
		Males	77391	46636	12821	27.49	18339	39.32	324	0.69	15152	32.49
		Females	72523	16952	2496	14.72	11274	66.51	148	0.87	3034	17.90
4	03900-Jetpur Pavi	Persons	261425	141277	52582	37.22	77726	55.02	687	0.49	10282	7.28
		Males	133789	80511	42533	52.83	30414	37.78	435	0.54	7129	8.85
		Females	127636	60766	10049	16.54	47312	77.86	252	0.41	3153	5.19
5	03901-Chhota Udaipur	Persons	241377	116661	36499	31.29	63440	54.38	1635	1.40	15087	12.93

Sr. No.	Name of Sub-District	Persons/ Males/ Females	Total Population	Total Workers (Main + Marginal Workers)	Category of Workers							
					Cultivators		Agricultural Labourers		Household Industry Workers		Other Workers	
					Number	%	Number	%	Number	%	Number	%
1	2	3	4	5	6	7	8	9	10	11	12	13
		Males	121337	65195	30247	46.39	22554	34.59	907	1.39	11487	17.62
		Females	120040	51466	6252	12.15	40886	79.44	728	1.41	3600	6.99
6	03902-Kavant	Persons	210002	108945	45820	42.06	54835	50.33	795	0.73	7495	6.88
		Males	105615	60025	35525	59.18	18696	31.15	495	0.82	5309	8.84
		Females	104387	48920	10295	21.04	36139	73.87	300	0.61	2186	4.47
7	03903-Nasvadi	Persons	155443	84857	28892	34.05	50243	59.21	265	0.31	5457	6.43
		Males	78838	47850	23589	49.30	20007	41.81	156	0.33	4098	8.56
		Females	76605	37007	5303	14.33	30236	81.70	109	0.29	1359	3.67
8	03904-Sankheda	Persons	203584	95812	24178	25.23	55515	57.94	738	0.77	15381	16.05
		Males	105270	65539	21530	32.85	31053	47.38	607	0.93	12349	18.84
		Females	98314	30273	2648	8.75	24462	80.80	131	0.43	3032	10.02
9	03905-Dabhoi	Persons	180518	76303	15584	20.42	34524	45.25	1368	1.79	24827	32.54
		Males	93335	56812	13551	23.85	21038	37.03	901	1.59	21322	37.53
		Females	87183	19491	2033	10.43	13486	69.19	467	2.40	3505	17.98
10	03906-Padra	Persons	265901	106313	19689	18.52	52553	49.43	1754	1.65	32317	30.40
		Males	138645	82126	18149	22.10	34830	42.41	1493	1.82	27654	33.67
		Females	127256	24187	1540	6.37	17723	73.27	261	1.08	4663	19.28
11	03907-Karjan	Persons	167579	70047	14085	20.11	36329	51.86	916	1.31	18717	26.72
		Males	86366	52110	12626	24.23	22922	43.99	728	1.40	15834	30.39
		Females	81213	17937	1459	8.13	13407	74.74	188	1.05	2883	16.07
12	03908-Sinor	Persons	65440	29365	6270	21.35	18233	62.09	282	0.96	4580	15.60
		Males	33912	21589	5962	27.62	11431	52.95	251	1.16	3945	18.27
		Females	31528	7776	308	3.96	6802	87.47	31	0.40	635	8.17
		<b>Persons</b>	<b>4165626</b>	<b>1693473</b>	<b>312126</b>	<b>18.43</b>	<b>570361</b>	<b>33.68</b>	<b>17680</b>	<b>1.04</b>	<b>793306</b>	<b>46.84</b>
	<b>District: Vadodara (486)</b>	<b>Males</b>	<b>2153736</b>	<b>1233312</b>	<b>262841</b>	<b>21.31</b>	<b>293262</b>	<b>23.78</b>	<b>12392</b>	<b>1.00</b>	<b>664817</b>	<b>53.91</b>
		<b>Females</b>	<b>2011890</b>	<b>460161</b>	<b>49285</b>	<b>10.71</b>	<b>277099</b>	<b>60.22</b>	<b>5288</b>	<b>1.15</b>	<b>128489</b>	<b>27.92</b>

Table 33 represents distribution of workers by sex in four categories of economic activity (cultivators, agricultural labourers, household industry workers and other workers) in all the sub districts of Vadodara. Percentage of cultivators and agricultural laborers are maximum in Kavant and Sinor sub districts respectively. For cultivator male percentage is more whereas for agriculture laborer female percentage is greater. As a whole percentage of household industry workers is quite less as compared to other three categories. Percentage of other workers is highest for Vadodara (90%) and lowest for Nasvadi (6%).

**Table 34**  
**Distribution of Workers by Sex in Four Categories of Economic Activity in CD Blocks, 2011**

Sr. No.	Name of CD Block	Persons/ Males/ Females	Total Population	Total Workers (Main + Marginal Workers)	Category of Workers							
					Cultivators		Agricultural Labourers		Household Industry Workers		Other Workers	
					Number	%	Number	%	Number	%	Number	%
1	2	3	4	5	6	7	8	9	10	11	12	13
1	0176-Savli	Persons	236542	103391	31573	30.54	54720	52.93	633	0.61	16465	15.92
		Males	122696	74020	27425	37.05	33211	44.87	504	0.68	12880	17.40
		Females	113846	29371	4148	14.12	21509	73.23	129	0.44	3585	12.21
2	0177-Vadodara	Persons	186902	72582	13261	18.27	27652	38.10	1072	1.48	30597	42.16
		Males	96863	57327	11849	20.67	17916	31.25	718	1.25	26844	46.83
		Females	90039	15255	1412	9.26	9736	63.82	354	2.32	3753	24.60
3	0178-Vaghodia	Persons	125862	54777	14775	26.97	27801	50.75	371	0.68	11830	21.60
		Males	64778	39311	12295	31.28	17133	43.58	236	0.60	9647	24.54
		Females	61084	15466	2480	16.04	10668	68.98	135	0.87	2183	14.11
4	0179-Jetpur Pavi	Persons	253561	138460	52389	37.84	77148	55.72	646	0.47	8277	5.98
		Males	129755	78332	42360	54.08	30069	38.39	404	0.52	5499	7.02
		Females	123806	60128	10029	16.68	47079	78.30	242	0.40	2778	4.62
5	0180-Chhota Udaipur	Persons	215590	108354	36404	33.60	63294	58.41	1602	1.48	7054	6.51
		Males	108233	58091	30172	51.94	22443	38.63	883	1.52	4593	7.91
		Females	107357	50263	6232	12.40	40851	81.27	719	1.43	2461	4.90
6	0181-Kavant	Persons	200449	105412	45693	43.35	54703	51.89	707	0.67	4309	4.09
		Males	100702	57386	35421	61.72	18630	32.46	414	0.72	2921	5.09
		Females	99747	48026	10272	21.39	36073	75.11	293	0.61	1388	2.89
7	0182-Nasvadi	Persons	147367	82199	28772	35.00	49770	60.55	240	0.29	3417	4.16
		Males	74663	45573	23477	51.52	19625	43.06	132	0.29	2339	5.13
		Females	72704	36626	5295	14.46	30145	82.30	108	0.29	1078	2.94
8	0183-Sankheda	Persons	182449	88444	23725	26.82	54708	61.86	585	0.66	9426	10.66
		Males	94349	59435	21106	35.51	30470	51.27	487	0.82	7372	12.40
		Females	88100	29009	2619	9.03	24238	83.55	98	0.34	2054	7.08
9	0184-Dabhoi	Persons	129278	59037	14946	25.32	33465	56.68	613	1.04	10013	16.96
		Males	66914	42064	12965	30.82	20244	48.13	482	1.15	8373	19.91
		Females	62364	16973	1981	11.67	13221	77.89	131	0.77	1640	9.66
10	0185-Padra	Persons	219241	90434	18717	20.70	50215	55.53	1569	1.73	19933	22.04
		Males	114380	68264	17219	25.22	33228	48.68	1345	1.97	16472	24.13
		Females	104861	22170	1498	6.76	16987	76.62	224	1.01	3461	15.61
11	0186-Karjan	Persons	137174	59985	13820	23.04	35573	59.30	643	1.07	9949	16.59
		Males	70698	43524	12380	28.44	22376	51.41	505	1.16	8263	18.98
		Females	66476	16461	1440	8.75	13197	80.17	138	0.84	1686	10.24



Sr. No.	Name of CD Block	Persons/ Males/ Females	Total Population	Total Workers (Main + Marginal Workers)	Category of Workers							
					Cultivators		Agricultural Labourers		Household Industry Workers		Other Workers	
					Number	%	Number	%	Number	%	Number	%
1	2	3	4	5	6	7	8	9	10	11	12	13
12	0187-Sinor	Persons	65440	29365	6270	21.35	18233	62.09	282	0.96	4580	15.60
		Males	33912	21589	5962	27.62	11431	52.95	251	1.16	3945	18.27
		Females	31528	7776	308	3.96	6802	87.47	31	0.40	635	8.17
		<b>Persons</b>	<b>2099855</b>	<b>992440</b>	<b>300345</b>	<b>30.26</b>	<b>547282</b>	<b>55.15</b>	<b>8963</b>	<b>0.90</b>	<b>135850</b>	<b>13.69</b>
	<b>Total</b>	<b>Males</b>	<b>1077943</b>	<b>644916</b>	<b>252631</b>	<b>39.17</b>	<b>276776</b>	<b>42.92</b>	<b>6361</b>	<b>0.99</b>	<b>109148</b>	<b>16.92</b>
		<b>Females</b>	<b>1021912</b>	<b>347524</b>	<b>47714</b>	<b>13.73</b>	<b>270506</b>	<b>77.84</b>	<b>2602</b>	<b>0.75</b>	<b>26702</b>	<b>7.68</b>

Table 34 gives distribution of workers by sex in four categories of economic activity in different CD Blocks (Rural). Percentage of Cultivators is less as compared to agricultural laborers. Rural percentage of cultivators for the district is 30 percent and 55 percent for agricultural laborers, 1 percent are household industry workers and 14 percent are other workers. At the CD Block level highest percentage of cultivators and agricultural laborer are observed in Kavant and Sinor CD Blocks respectively. Prevalence of household industry worker is less in all the CD Blocks, however among all comparatively higher percentage is found in Padra CD Block. As regard the other workers Vadodara CD Block secures the top most position and least by Kavant.

**Table 35**  
**Distribution of Workers by Sex in Four Categories of Economic Activity in Towns, 2011**

Sr. No.	Name of Town	Persons/ Males/ Females	Total Population	Total Workers (Main + Marginal Workers)	Category of Workers							
					Cultivators		Agricultural Labourers		Household Industry Workers		Other Workers	
					Number	%	Number	%	Number	%	Number	%
1	2	3	4	5	6	7	8	9	10	11	12	13
1	802592-Savli (M)	Persons	18467	6461	537	8.31	1984	30.71	90	1.39	3850	59.59
		Males	9488	5309	509	9.59	1502	28.29	84	1.58	3214	60.54
		Females	8979	1152	28	2.43	482	41.84	6	0.52	636	55.21
2	802593-Nandesari (INA)	Persons	3679	1208	4	0.33	13	1.08	27	2.24	1164	96.36
		Males	2007	1092	3	0.27	9	0.82	21	1.92	1059	96.98
		Females	1672	116	1	0.86	4	3.45	6	5.17	105	90.52
3	802594-Petro-Chemical Complex (INA)	Persons	1951	733	1	0.14	5	0.68	2	0.27	725	98.91
		Males	1070	643	1	0.16	4	0.62	2	0.31	636	98.91
		Females	881	90	0	0.00	1	1.11	0	0.00	89	98.89
4	802595-GSFC Complex (INA)	Persons	2242	721	0	0.00	0	0.00	1	0.14	720	99.86
		Males	1165	639	0	0.00	0	0.00	1	0.16	638	99.84
		Females	1077	82	0	0.00	0	0.00	0	0.00	82	100.00
5	802596-Vadodara	Persons	1752371	593482	6957	1.17	11475	1.93	6670	1.12	568380	95.77

Sr. No.	Name of Town	Persons/ Males/ Females	Total Population	Total Workers (Main + Marginal Workers)	Category of Workers							
					Cultivators		Agricultural Labourers		Household Industry Workers		Other Workers	
					Number	%	Number	%	Number	%	Number	%
1	2	3	4	5	6	7	8	9	10	11	12	13
	(M Corp. + OG)	Males	912721	497251	5858	1.18	8382	1.69	4597	0.92	478414	96.21
		Females	839650	96231	1099	1.14	3093	3.21	2073	2.15	89966	93.49
6	802597-Por-Ramangamdi (INA)	Persons	311	152	0	0.00	0	0.00	0	0.00	152	100.00
		Males	193	142	0	0.00	0	0.00	0	0.00	142	100.00
		Females	118	10	0	0.00	0	0.00	0	0.00	10	100.00
7	519906-Nandesari (CT)	Persons	8290	3200	453	14.16	275	8.59	62	1.94	2410	75.31
		Males	4373	2538	291	11.47	115	4.53	7	0.28	2125	83.73
		Females	3917	662	162	24.47	160	24.17	55	8.31	285	43.05
8	519907-Ranoli (CT)	Persons	11726	4017	139	3.46	256	6.37	40	1.00	3582	89.17
		Males	6275	3488	122	3.50	199	5.71	35	1.00	3132	89.79
		Females	5451	529	17	3.21	57	10.78	5	0.95	450	85.07
9	519908-Karachiya (CT)	Persons	7103	2725	63	2.31	205	7.52	20	0.73	2437	89.43
		Males	3906	2340	57	2.44	123	5.26	14	0.60	2146	91.71
		Females	3197	385	6	1.56	82	21.30	6	1.56	291	75.58
10	519909-Bajwa (CT)	Persons	9611	3138	39	1.24	72	2.29	12	0.38	3015	96.08
		Males	5093	2825	34	1.20	52	1.84	7	0.25	2732	96.71
		Females	4518	313	5	1.60	20	6.39	5	1.60	283	90.42
11	519910-Jawaharnagar (Gujarat Refinery) (CT)	Persons	3417	1148	1	0.09	1	0.09	0	0.00	1146	99.83
		Males	1878	1065	1	0.09	1	0.09	0	0.00	1063	99.81
		Females	1539	83	0	0.00	0	0.00	0	0.00	83	100.00
12	519911-Undera (CT)	Persons	16902	5477	170	3.10	215	3.93	47	0.86	5045	92.11
		Males	8924	4741	154	3.25	167	3.52	26	0.55	4394	92.68
		Females	7978	736	16	2.17	48	6.52	21	2.85	651	88.45
13	519912-Tarsali (CT)	Persons	4929	1870	12	0.64	477	25.51	92	4.92	1289	68.93
		Males	2586	1499	4	0.27	297	19.81	79	5.27	1119	74.65
		Females	2343	371	8	2.16	180	48.52	13	3.50	170	45.82
14	802598-Vaghodia (INA)	Persons	248	81	0	0.00	1	1.23	1	1.23	79	97.53
		Males	140	79	0	0.00	1	1.27	1	1.27	77	97.47
		Females	108	2	0	0.00	0	0.00	0	0.00	2	100.00
15	520022-Jarod (CT)	Persons	7200	2841	194	6.83	1155	40.65	28	0.99	1464	51.53
		Males	3777	2233	185	8.28	718	32.15	20	0.90	1310	58.67
		Females	3423	608	9	1.48	437	71.88	8	1.32	154	25.33
16	520023-Vaghodia (CT)	Persons	16604	5889	348	5.91	656	11.14	72	1.22	4813	81.73
		Males	8696	5013	341	6.80	487	9.71	67	1.34	4118	82.15
		Females	7908	876	7	0.80	169	19.29	5	0.57	695	79.34

Sr. No.	Name of Town	Persons/ Males/ Females	Total Population	Total Workers (Main + Marginal Workers)	Category of Workers							
					Cultivators		Agricultural Labourers		Household Industry Workers		Other Workers	
					Number	%	Number	%	Number	%	Number	%
1	2	3	4	5	6	7	8	9	10	11	12	13
17	520236-Jetpur (CT)	Persons	7864	2817	193	6.85	578	20.52	41	1.46	2005	71.18
		Males	4034	2179	173	7.94	345	15.83	31	1.42	1630	74.80
		Females	3830	638	20	3.13	233	36.52	10	1.57	375	58.78
18	802599-Chhota Udaipur (M)	Persons	25787	8307	95	1.14	146	1.76	33	0.40	8033	96.70
		Males	13104	7104	75	1.06	111	1.56	24	0.34	6894	97.04
		Females	12683	1203	20	1.66	35	2.91	9	0.75	1139	94.68
19	520513-Kavant (CT)	Persons	9553	3533	127	3.59	132	3.74	88	2.49	3186	90.18
		Males	4913	2639	104	3.94	66	2.50	81	3.07	2388	90.49
		Females	4640	894	23	2.57	66	7.38	7	0.78	798	89.26
20	520732-Nasvadi (CT)	Persons	8076	2658	120	4.51	473	17.80	25	0.94	2040	76.75
		Males	4175	2277	112	4.92	382	16.78	24	1.05	1759	77.25
		Females	3901	381	8	2.10	91	23.88	1	0.26	281	73.75
21	520918-Alikherva (CT)	Persons	8951	2933	212	7.23	289	9.85	99	3.38	2333	79.54
		Males	4600	2520	201	7.98	195	7.74	75	2.98	2049	81.31
		Females	4351	413	11	2.66	94	22.76	24	5.81	284	68.77
22	520919-Bodeli (CT)	Persons	12184	4435	241	5.43	518	11.68	54	1.22	3622	81.67
		Males	6321	3584	223	6.22	388	10.83	45	1.26	2928	81.70
		Females	5863	851	18	2.12	130	15.28	9	1.06	694	81.55
23	802600-Dabhoi (M)	Persons	51240	17266	638	3.70	1059	6.13	755	4.37	14814	85.80
		Males	26421	14748	586	3.97	794	5.38	419	2.84	12949	87.80
		Females	24819	2518	52	2.07	265	10.52	336	13.34	1865	74.07
24	802601-Padra (M + OG)	Persons	46660	15879	972	6.12	2338	14.72	185	1.17	12384	77.99
		Males	24265	13862	930	6.71	1602	11.56	148	1.07	11182	80.67
		Females	22395	2017	42	2.08	736	36.49	37	1.83	1202	59.59
25	802602-Karjan (M)	Persons	30405	10062	265	2.63	756	7.51	273	2.71	8768	87.14
		Males	15668	8586	246	2.87	546	6.36	223	2.60	7571	88.18
		Females	14737	1476	19	1.29	210	14.23	50	3.39	1197	81.10
<b>District (Urban): Vadodara(486)</b>	<b>Persons</b>	<b>2065771</b>	<b>701033</b>	<b>11781</b>	<b>1.68</b>	<b>23079</b>	<b>3.29</b>	<b>8717</b>	<b>1.24</b>	<b>657456</b>	<b>93.78</b>	
	<b>Males</b>	<b>1075793</b>	<b>588396</b>	<b>10210</b>	<b>1.74</b>	<b>16486</b>	<b>2.80</b>	<b>6031</b>	<b>1.02</b>	<b>555669</b>	<b>94.44</b>	
	<b>Females</b>	<b>989978</b>	<b>112637</b>	<b>1571</b>	<b>1.39</b>	<b>6593</b>	<b>5.85</b>	<b>2686</b>	<b>2.38</b>	<b>101787</b>	<b>90.37</b>	

Table 35 gives the distribution of workers by sex in four categories of economic activity in all the towns of the district. Naturally in all the towns' percentage of other workers for both male and female are more as compared to other three economic activities. Por Raman Gamdi (INA) have 100 percent other workers as they have very few population therefore apart from this, GSFC Complex (INA) has the highest percentage (99.9%) of other workers where male and female percentage are 99.8 percent and 100 percent respectively and Jarod (CT) has the lowest.

## (vi) Brief Analysis of the Village Directory and Town Directory Data Based on Inset Tables 36 to 45

**Table 36: Distribution of Villages According to Availability of Different Amenities, 2011**

Sr. No.	Name of CD Block	Number of Inhabited Villages	Type of Amenity Available				
			Education*	Medical <sup>^</sup>	Drinking Water	Post Office <sup>#</sup>	Telephone**
1	2	3	4	5	6	7	8
1	0176-Savli	136	133 (97.79)	48 (35.29)	136 (100)	68 (50)	136 (100)
2	0177-Vadodara	82	80 (97.56)	37 (45.12)	82 (100)	38 (46.34)	82 (100)
3	0178-Vaghodia	93	90 (96.77)	27 (29.03)	93 (100)	44 (47.31)	92 (98.92)
4	0179-Jetpur Pavi	212	200 (94.34)	62 (29.25)	212 (100)	49 (23.11)	206 (97.17)
5	0180-Chhota Udaipur	144	140 (97.22)	51 (35.42)	144 (100)	28 (19.44)	143 (99.31)
6	0181-Kavant	131	130 (99.24)	69 (52.67)	131 (100)	31 (23.66)	131 (100)
7	0182-Nasvadi	216	207 (95.83)	75 (34.72)	216 (100)	37 (17.13)	210 (97.22)
8	0183-Sankheda	185	183 (98.92)	42 (22.7)	185 (100)	55 (29.73)	184 (99.46)
9	0184-Dabhoi	118	117 (99.15)	36 (30.51)	118 (100)	42 (35.59)	118 (100)
10	0185-Padra	82	81 (98.78)	40 (48.78)	82 (100)	57 (69.51)	82 (100)
11	0186-Karjan	93	91 (97.85)	38 (40.86)	93 (100)	50 (53.76)	93 (100)
12	0187-Sinor	41	41 (100)	19 (46.34)	41 (100)	29 (70.73)	41 (100)
<b>Total</b>		1533	1493(97.39)	544 (35.49)	1533 (100)	528 (34.44)	1518(99.02)

Sr. No.	Name of CD Block	Type of Amenity Available				
		Transport Communications <sup>\$</sup>	Banks <sup>@</sup>	Agricultural Credit Societies	Approach by Pucca Road	Power Supply
1	2	9	10	11	12	13
1	0176-Savli	133 (97.79)	31 (22.79)	38 (27.94)	136 (100)	136 (100)
2	0177-Vadodara	82 (100)	29 (35.37)	22 (26.83)	73 (89.02)	82 (100)
3	0178-Vaghodia	92 (98.92)	17 (18.28)	50 (53.76)	86 (92.47)	93 (100)
4	0179-Jetpur Pavi	211 (99.53)	25 (11.79)	1 (0.47)	200 (94.34)	210 (99.06)
5	0180-Chhota Udaipur	137 (95.14)	21 (14.58)	5 (3.47)	100 (69.44)	143 (99.31)
6	0181-Kavant	127 (96.95)	14 (10.69)	5 (3.82)	126 (96.18)	131 (100)
7	0182-Nasvadi	202 (93.52)	5 (2.31)	5 (2.31)	166 (76.85)	211 (97.69)
8	0183-Sankheda	180 (97.3)	18 (9.73)	27 (14.59)	164 (88.65)	185 (100)
9	0184-Dabhoi	117 (99.15)	14 (11.86)	18 (15.25)	114 (96.61)	118 (100)
10	0185-Padra	82 (100)	41 (50)	33 (40.24)	73 (89.02)	82 (100)
11	0186-Karjan	93 (100)	20 (21.51)	38 (40.86)	82 (88.17)	93 (100)
12	0187-Sinor	41 (100)	9 (21.95)	41 (100)	38 (92.68)	41 (100)
<b>Total</b>		1497 (97.65)	244 (15.92)	283 (18.46)	1358 (88.58)	1525 (99.48)

Note: \* Education includes all education facilities.

<sup>^</sup> Medical includes all medical facilities.

<sup>#</sup> Post office includes post office, telegraph office and Post and telegraph office.

<sup>\$</sup> Transport communication includes bus service, rail facility and navigable waterways.

<sup>@</sup> Bank includes Commercial Bank and Cooperative Bank.

\*\* Telephone includes Telephone PCO and Mobile

Percentage are given in brackets.

Table 36 given above shows the CD Block (Rural) wise distribution of villages according to the availability of different amenities such as education, medical, improved drinking water, post office, telephone, transport communication, banks, agricultural credit societies, pucca road connectivity and power supply. Out of 1533 inhabited villages in the district, 1493(97.39%) villages have educational facility. Medical facilities are available in 544 (35.49%) villages of the total inhabited villages. All 1533 (100%) inhabited villages of the district have any kind of drinking water facility like tap, well, a hand pump, a tube well, etc.

528 (34.44%) villages have post office. Telephone facility has reached to 1518 (99.02%) villages and 1497 (97.65%) villages of the district are connected with the transport facility. Agricultural credit societies are available in 283 (18.46%) villages. Only 244 (15.92%) villages have banking facility, 1358 (88.58%) villages are linked by pucca roads and 1525 (99.48%) villages of the district have power supply.

**Table 37: Number and Percentage of Rural Population Served by Different Amenities, 2011**

Sr. No.	Name of CD Block	Total Population of Inhabited Villages	Type of Amenity Available				
			Education*	Medical <sup>^</sup>	Drinking Water	Post Office #	Telephone**
1	2	3	4	5	6	7	8
1	0176-Savli	236542	235752 (99.67)	142566 (60.27)	236542 (100)	163198 (68.99)	236542 (100)
2	0177-Vadodara	186902	186752 (99.92)	140673 (75.27)	186902 (100)	135197 (72.34)	186902 (100)
3	0178-Vaghodia	125862	121607 (96.62)	57686 (45.83)	125862 (100)	79842 (63.44)	125822 (99.97)
4	0179-Jetpur Pavi	253561	251362 (99.13)	122527 (48.32)	253561 (100)	100186 (39.51)	252836 (99.71)
5	0180-Chhota Udaipur	215590	215087 (99.77)	113116 (52.47)	215590 (100)	72846 (33.79)	215455 (99.94)
6	0181-Kavant	200449	200225 (99.89)	130515 (65.11)	200449 (100)	75401 (37.62)	200449 (100)
7	0182-Nasvadi	147367	146643 (99.51)	63662 (43.2)	147367 (100)	48154 (32.68)	146790 (99.61)
8	0183-Sankheda	182449	182302 (99.92)	84023 (46.05)	182449 (100)	92697 (50.81)	182391 (99.97)
9	0184-Dabhoi	129278	129201 (99.94)	66646 (51.55)	129278 (100)	81814 (63.29)	129278 (100)
10	0185-Padra	219241	219231 (100)	152937(69.76)	219241 (100)	186775 (85.19)	219241 (100)
11	0186-Karjan	137174	136997 (99.87)	83171 (60.63)	137174 (100)	97860 (71.34)	137174 (100)
12	0187-Sinor	65440	65440 (100)	42427 (64.83)	65440 (100)	54079 (82.64)	65440 (100)
Total		2099855	2090599 (99.56)	1199949 (57.14)	2099855 (100)	1188049 (56.58)	2098320 (99.93)

Sr. No.	Name of CD Block	Type of Amenity Available				
		Transport Communications \$	Banks@	Agricultural Credit Societies	Approach By Pucca Road	Power Supply
1	2	9	10	11	12	13
1	0176-Savli	235489 (99.55)	132512 (56.02)	121446 (51.34)	236542 (100)	236542 (100)
2	0177-Vadodara	186902 (100)	135184 (72.33)	71781 (38.41)	163532 (87.5)	186902 (100)
3	0178-Vaghodia	125162 (99.44)	47453 (37.7)	88169 (70.05)	117238 (93.15)	125862 (100)
4	0179-Jetpur Pavi	252918 (99.75)	68640 (27.07)	1665 (0.66)	246671 (97.28)	253426 (99.95)
5	0180-Chhota Udaipur	208515 (96.72)	64465 (29.9)	19064 (8.84)	166082 (77.04)	215455 (99.94)
6	0181-Kavant	196487 (98.02)	49296 (24.59)	11510 (5.74)	192392 (95.98)	200449 (100)
7	0182-Nasvadi	139372 (94.57)	11740 (7.97)	9103 (6.18)	127829 (86.74)	146796 (99.61)
8	0183-Sankheda	180655 (99.02)	55586 (30.47)	27350 (14.99)	168533 (92.37)	182449 (100)
9	0184-Dabhoi	129176 (99.92)	43683 (33.79)	31760 (24.57)	126216 (97.63)	129278 (100)
10	0185-Padra	219241 (100)	165794 (75.62)	99301 (45.29)	204945 (93.48)	219241 (100)
11	0186-Karjan	137174 (100)	61404 (44.76)	58442 (42.6)	126852 (92.48)	137174 (100)
12	0187-Sinor	65440 (100)	29291 (44.76)	65440 (100)	61257 (93.61)	65440 (100)
Total		2076531 (98.89)	865048 (41.2)	605031 (28.81)	1938089 (92.3)	2099014 (99.96)

Note: \* Education includes all education facilities.  
<sup>^</sup> Medical includes all medical facilities.  
# Post office includes post office, telegraph office and Post and telegraph office.  
\$ Transport communication includes bus service, rail facility and navigable waterways.  
@ Bank includes Commercial Bank and Cooperative Bank.  
\*\* Telephone includes Telephone, PCO and Mobile  
Percentage are given in brackets.

Table 37 gives the details about the number and percentage of rural population served by different amenities. Out of total population of 2099855 persons in the district, 2090599 (99.56%) persons have educational facility. 1199949 (57.14%) population has medical facilities and all the persons have the facilities of drinking water. Post office facilities are available to

1188049 (56.58%) population. Telephone facility has reached to 2098320 (99.93%) population and 2076531 (98.89%) population of the district have transport facility. Banking facilities are available to 865048 (41.2%) population of the district. 605031 (28.81%) of the population have the facility of agricultural credit societies, 1938089 (92.3%) population have been provided pucca roads facility. Power supply is available to 2099014 (99.96%) rural population in the district.

So, from above analysis, we can say that villages have facilities like education, drinking water, telephone, transport communications, pucca road and power supply are satisfactory. But facilities like medical, post-office, banks and agricultural credit societies are not enough or satisfactory.

**Table 38: Distribution of Villages Not Having Certain Amenities, Arranged by Distance Ranges from the Places Where These are Available, 2011**

Village Not Having The Amenity of	Distance Range of Place from The Villages Where The Amenity Is Available			Total (Col. 2-4)
	Less Than 5 Kilometers	5-10 Kilometers	10+ Kilometers	
1	2	3	4	5
<b>1. Education:-</b>				
(A) Primary School	33	5	3	41
(B) Middle School	0	0	0	1533
(C) Degree College	86	324	1113	1523
<b>2. Medical:-</b>				
(A) Hospital	186	498	836	1520
(B) PHC	419	707	334	1460
3. Post Office-	1005	0	0	1005
4. Telephone	0	1	14	15
5. Bus Service	14	9	13	36
<b>6. Bank:-</b>				
(A) Commercial Bank	221	543	525	1289
(B) Co-Operative Bank	216	538	752	1506
7. Agricultural Credit Societies	363	412	475	1250

**Degree College** includes Art, Engineering and Medicine

**Hospital** includes Allopathic & Alternative Medicine

**Post office** includes post office, telegraph office and post & telegraph office

**Telephone** includes Telephone, PCO and mobiles

**Bus** includes private and public

There is no Concept of **Middle School** in Gujarat

Table 38 shows that different types of amenity not available to the villages, here we observe 41 villages do not have primary school facility in which 33 villages have this facility within 5 km radius, 5 villages have this facility within 5 to 10 km and 3 villages have this facility at 10 km and above distance. 1523 villages do not have degree college facility, out of this 1113 villages have degree college in radius of more than 10 km, 86 villages have this facility within 5 km radius and 324 villages have this facility within 5 to 10 km area.

Medical facility is one of the most important facility for people. Here we can see the most of the villages are far away from the hospital located. Out of 1520 villages, 836 villages have this facility at more than 10 km radius, 186 villages having hospital within 5 km radius and 498 villages having hospital within 5 to 10 km range. In case of public health center; it is not available in 1460 villages, out of which 419 villages have PHC facility within 5 km radius, 707 villages have it within 5 to 10 km radius and 334 villages have at more than 10 km radius.

Post office is not available in 1005 villages, but all these villages have this facility within 5 km radius. Bus service is not available in 36 villages, out of which 14 villages, 9

villages and 13 villages have this facility within 5 km, within 5 to 10 km and more than 10 km radius respectively.

Commercial banking facility is not available to 1289 villages in which 221 villages have banking facility within 5 km radius, 543 villages have banking facility within 5 to 10 km radius and 525 villages have banking facility available at more than 10 km radius, while co-operative banking facility is not available in 1506 villages in which 216 villages have banking facility within 5 km radius, 538 villages have banking facility within 5 to 10 km radius and 752 villages have banking facility available at more than 10 km radius.

Agriculture credit societies are not available to 1250 villages in which 363 villages have that facility within 5 km radius and 412 and 475 villages have that facility within 5 to 10 km and more than 10 km radius respectively.

**Table 39: Distribution of Villages According to the Distance from The Nearest Statutory Town and Availability of Different Amenities, 2011**

Distance Range from The Nearest Statutory Town (In Kilometers)	Number\ Percentage	Number of Inhabited Villages In Each Range	Type of Amenity Available			
			Education*	Medical <sup>^</sup>	Post Office <sup>#</sup>	Telephone <sup>**</sup>
1	2	3	4	5	6	7
Less than 5	Number	105	101	28	35	105
	Percentage		96.19	26.67	33.33	100
5 - 15	Number	795	782	300	309	788
	Percentage		98.36	37.74	38.87	99.12
16- 50	Number	633	610	216	184	625
	Percentage		96.37	34.12	29.07	98.74
51+	Number	0	0	0	0	0
	Percentage		0	0	0	0
Unspecified	Number	0	0	0	0	0
	Percentage		0	0	0	0
<b>Total</b>	Number	1533	1493	544	528	1518
	<b>Percentage</b>		<b>97.39</b>	<b>35.49</b>	<b>34.44</b>	<b>99.02</b>

Distance Range from The Nearest Statutory Town (In Kilometers)	Number\ Percentage	Number of Inhabited Villages In Each Range	Type of Amenity Available			
			Transport Communications <sup>\$</sup>	Banks <sup>@</sup>	Agricultural Credit Societies	Approach By Pucca Road
1	2	3	8	9	10	11
Less than 5	Number	105	104	20	16	92
	Percentage		99.05	19.05	15.24	87.62
5 - 15	Number	795	777	150	167	726
	Percentage		97.74	18.87	21.01	91.32
16- 50	Number	633	616	74	100	540
	Percentage		97.31	11.69	15.8	85.31
51+	Number	0	0	0	0	0
	Percentage		0	0	0	0
Unspecified	Number	0	0	0	0	0
	Percentage		0	0	0	0
<b>Total</b>	Number	1533	1497	244	283	1358
	<b>Percentage</b>		<b>97.65</b>	<b>15.92</b>	<b>18.46</b>	<b>88.58</b>

Note: \* Education includes all education facilities.  
<sup>^</sup> Medical includes all medical facilities.  
<sup>#</sup> Post office includes post office, telegraph office and Post and telegraph office.  
<sup>\$</sup> Transport communication includes bus service, railway facility and navigable waterways.  
<sup>@</sup> Bank includes Commercial Bank and Cooperative Bank.  
<sup>\*\*</sup> Telephone includes Telephone, PCO and Mobile.

Table 39 shows the distribution of villages according to four ranges of the distance from the nearest statutory town along with number of villages and availability of different amenities.



Out of 1533 inhabited villages, 105 villages that are at a distance of less than 5 km from the nearest town in which 101 villages have educational facility, 28 villages have medical facility, 35 villages have post office, all villages have telephone, a 104 villages have transport communications facility, only 20 village in this range have banking facility and 92 villages have pucca road facilities. Out of total of 1,533 villages, 795 villages are situated at the distance of 5 km to 15 km from the statutory towns. Of these 795 villages, 782 the villages having educational facilities, 300 villages are having medical facility, 309 villages are having post office, 788 villages have telephone, 777 villages have transport and communication facility, 150 villages have bank, 167 villages have facility of agricultural credit society and 726 villages linked by pucca road. Out of total village, 633 village are located at a distance of 16-50 km from the statutory town. Of these 633 village, 610 of the villages have education, 216 villages have medical facility, 184 villages have post office facility, 625 villages have telephone facility, 616 villages have transport communications facility, 74 villages in this range have Bank facility, 100 villages have facility of agricultural credit societies and 540 villages are linked by Pucca roads connectivity.

**Table 40: Distribution of Villages According To Population Range and Amenities Available, 2011**

Population Range	Number\ Percentage	Number of Inhabited Villages In Each Range	Type of Amenity Available				
			Education*	Medical <sup>^</sup>	Drinking Water	Post Office <sup>#</sup>	Telephone**
1	2	3	4	5	6	7	8
1-499	Number	321	285	39	321	20	306
	Percentage		88.79	12.15	100	6.23	95.33
500-999	Number	457	454	88	457	75	457
	Percentage		99.34	19.26	100	16.41	100
1000 - 1999	Number	481	481	198	481	224	481
	Percentage		100	41.16	100	46.57	100
2000 - 4999	Number	231	230	179	231	170	231
	Percentage		99.57	77.49	100	73.59	100
5000 - 9999	Number	39	39	36	39	35	39
	Percentage		100	92.31	100	89.74	100
10000 +	Number	4	4	4	4	4	4
	Percentage		100	100	100	100	100
<b>District Total</b>	<b>Number</b>	<b>1533</b>	<b>1493</b>	<b>544</b>	<b>1533</b>	<b>528</b>	<b>1518</b>
	<b>Percentage</b>		<b>97.39</b>	<b>35.49</b>	<b>100</b>	<b>34.44</b>	<b>99.02</b>

Population Range	Number\ Percentage	Number of Inhabited Villages In Each Range	Type of Amenity Available				
			Transport Communications <sup>s</sup>	Banks <sup>@</sup>	Agricultural Credit Societies	Approach By Pucca Road	Power Supply
1	2	3	9	10	11	12	13
1-499	Number	321	304	2	13	251	313
	Percentage		94.7	0.62	4.05	78.19	97.51
500-999	Number	457	445	5	63	408	457
	Percentage		97.37	1.09	13.79	89.28	100
1000 - 1999	Number	481	475	28	110	443	481
	Percentage		98.75	5.82	22.87	92.1	100
2000 - 4999	Number	231	230	166	74	214	231
	Percentage		99.57	71.86	32.03	92.64	100
5000 - 9999	Number	39	39	39	21	38	39
	Percentage		100	100	53.85	97.44	100
10000 +	Number	4	4	4	2	4	4
	Percentage		100	100	50	100	100
<b>District Total</b>	<b>Number</b>	<b>1533</b>	<b>1497</b>	<b>244</b>	<b>283</b>	<b>1358</b>	<b>1525</b>
	<b>Percentage</b>		<b>97.65</b>	<b>15.92</b>	<b>18.46</b>	<b>88.58</b>	<b>99.48</b>

Note: \* Education includes all education facilities.

^ Medical includes all medical facilities.



- # Post office includes post office, telegraph office and Post and telegraph office.  
 \$ Transport communication includes bus service, railway facility and navigable waterways.  
 @ Bank includes Commercial Bank and Cooperative Bank.  
 \*\* Telephone includes Telephone, PCO and Mobile.

Table 40 gives the distribution of villages according to different population ranges and amenities available. Out of 1533 villages, 4 villages having population of 10,000 and more, here all villages have each of the above facilities which are essential, except 2 villages have Agricultural credit Societies facility in this population range. There are 39 villages in the population range of 5,000 to 9,999, all of which have all of the above facilities in which Agricultural credit societies is 53.85 percent available in that population range, rest of facilities are acceptable. There are 231 villages in the population range of 2,000 to 4,999, all of which have all of the above facilities except agriculture credit society facility is 32.03. There are 321 villages in the population range of 1-499 persons. In that range amenities like medical, post-office, bank and agriculture credit societies not available to all villages of this population range, rest of facilities are satisfactory.

Likewise if we can see the population in the range of 500-999 and 1000-1999, the picture is same, as in population range amenities like medical, post-office, bank and agriculture credit society are not much available in most of the villages in this population range.

**Table 41: Distribution of Villages According to Land Use, 2011**

Sr. No.	Name of CD Block	Number of Inhabited Villages	Total Area (in Hectares)	Percentage of Cultivable Area to Total Area	Percentage of Irrigated Area to Total Cultivable Area
1	2	3	4	5	6
1	0176-Savli	136	77617.91	76.53	65.89
2	0177-Vadodara	82	40438.69	76.22	36.48
3	0178-Vaghodia	93	53258.36	76.73	62.74
4	0179-Jetpur Pavi	212	80034.41	64.98	48.26
5	0180-Chhota Udaipur	144	76144.64	46.86	19.33
6	0181-Kavant	131	60522.47	55.83	21.49
7	0182-Nasvadi	216	53003.46	58.99	38.46
8	0183-Sankheda	185	70780.22	75.06	65.79
9	0184-Dabhoi	118	60836.95	82.96	81.42
10	0185-Padra	82	52189.57	77.80	58.49
11	0186-Karjan	93	58616.30	83.78	83.99
12	0187-Sinor	41	29251.54	81.76	86.32
<b>Total</b>		<b>1533</b>	<b>712694.52</b>	<b>70.30</b>	<b>57.68</b>

Note: Cultivable area= irrigated area + unirrigated area

Table 41 gives the details about taluka wise distribution of villages according to it also gives details of total area cultivable area available from the total area and area irrigated from the cultivable area available in the inhabited villages in the district. Cultivated area includes irrigated as well as unirrigated area. There are 1533 inhabited villages in the district having a total area of 7, 12,694.52 hectares. Of this, 70.30 percent area is cultivable and 57.68 percent of total cultivable area has irrigation facilities. Among the talukas, it is observable from the table irrigated area of Sinor taluka is 86.32 percent which is highest in all talukas. Percentage of irrigated area to total cultivable area of Chhota Udaipur taluka is 19.33 percent which is lowest in all talukas.

**Table 42: Schools/ Colleges per 10,000 Population in Towns, 2011**

Sr. No.	Name of The Town	Type of Educational Institution (Approx. Numbers)				
		Primary	Middle	Secondary / Matriculation	Senior Secondary	College*
1	2	3	4	5	6	7
1	802592-Savli (M)	2	0	1	1	1
2	802593-Nandesari (INA)	11	0	3	0	0
3	802594-Petro-Chemical Complex (INA)	15	0	15	15	0
4	802595-GSFC Complex (INA)	18	0	13	18	0
5	802596-Vadodara (M Corp. + OG)	3	0	2	1	0
6	802597-Por-Ramangamdi (INA)	0	0	0	0	0
7	519906-Nandesari (CT)	5	0	2	0	0
8	519907-Ranoli (CT)	3	0	2	1	0
9	519908-Karachiya (CT)	1	0	0	0	0
10	519909-Bajwa (CT)	3	0	4	4	0
11	519910-Jawaharnagar (Gujarat Refinery) (CT)	29	0	12	9	0
12	519911-Undera (CT)	1	0	1	0	0
13	519912-Tarsali (CT)	10	0	0	0	0
14	802598-Vaghodia (INA)	40	0	0	0	0
15	520022-Jarod (CT)	4	0	1	1	0
16	520023-Vaghodia (CT)	4	0	1	1	0
17	520236-Jetpur (CT)	13	0	5	3	0
18	802599-Chhota Udaipur (M)	8	0	3	1	0
19	520513-Kavant (CT)	4	0	2	1	0
20	520732-Nasvadi (CT)	6	0	4	2	0
21	520918-Alikherva (CT)	6	0	1	1	0
22	520919-Bodeli (CT)	2	0	2	1	0
23	802600-Dabhoi (M)	3	0	1	2	0
24	802601-Padra (M + OG)	8	0	1	0	0
25	802602-Karjan (M)	4	0	2	1	0
<b>District: Vadodara (486)</b>		<b>203 (8)</b>	<b>0</b>	<b>78 (3)</b>	<b>63 (3)</b>	<b>1 (0)</b>

Note: \* College includes Arts/ Science/ Commerce College (Degree Level and above)

There is no concept of **Middle School** in Gujarat.

Average data given into bracket.

Table 42 shows the availability of schools/colleges per 10,000 population in towns of Vadodara district. There are total 203 primary schools, 78 secondary schools and 63 senior secondary schools per 10,000 population in the district. In terms of average there are 8 primary school, 3 secondary school and 3 senior secondary school available per 10,000 population in district. There is only Savli (M) town has one college facility available per 10,000 population, while rest of towns haven't college facility per 10,000 population. Among the all towns of the district, the availability of education institution per 10,000 population is the highest in Jawaharnagar (Gujarat Refinery) (CT) and minimum in Karachiya (CT) while Por-Ramangamdi (INA) town hasn't any education institute per 10,000 population.

**Table 43: Number of Beds in Medical Institutions in Towns, 2011**

Sr. No.	Name of The Town	Number of Beds in Medical Institutions Per 10,000 Population (Approx. Numbers)
1	2	3
1	802592-Savli (M)	27
2	802593-Nandesari (INA)	57
3	802594-Petro-Chemical Complex (INA)	256
4	802595-GSFC Complex (INA)	125
5	802596-Vadodara (M Corp. + OG)	24
6	802597-Por-Ramangamdi (INA)	0
7	519906-Nandesari (CT)	0
8	519907-Ranoli (CT)	4
9	519908-Karachiya (CT)	0
10	519909-Bajwa (CT)	31
11	519910-Jawaharnagar (Gujarat Refinery) (CT)	73
12	519911-Undera (CT)	0
13	519912-Tarsali (CT)	0
14	802598-Vaghodia (INA)	0
15	520022-Jarod (CT)	25
16	520023-Vaghodia (CT)	20
17	520236-Jetpur (CT)	32
18	802599-Chhota Udaipur (M)	55
19	520513-Kavant (CT)	7
20	520732-Nasvadi (CT)	7
21	520918-Alikherva (CT)	4
22	520919-Bodeli (CT)	8
23	802600-Dabhoi (M)	22
24	802601-Padra (M + OG)	14
25	802602-Karjan (M)	20
<b>District: Vadodara (486)</b>		<b>811(32)</b>

Note: Average data given into bracket.

Table 43 gives the details about the number of beds in Medical Institutions per 10,000 population in each town of Vadodara district. On an average there are 32 beds and total 811 per 10,000 population in urban areas of the district. The highest number of beds i.e. 256 is in Petro-Chemical Complex (INA) and the lowest number of 4 beds is in Ranoli (CT) and Alikherva (CT). As many as there is no bed facility in Por-Ramangamdi (INA), Nandesari (CT), Karachiya (CT) Undera (CT), Tarsali (CT) and Vaghodia (INA).

**Table 44: Proportion of Slum Population in Towns, 2011**

Sr. No.	Name of The Town having Slum	Total Population	Slum Population	Percentage of Slum Population to Total Population
1	2	3	4	5
1	802592-Savli (M)	18467	1605	8.69
2	802596-Vadodara (M Corp. + OG)	1752371	85620	4.89
3	802599-Chhota Udaipur (M)	25787	4115	15.96
4	802600-Dabhoi (M)	51240	5473	10.68
5	802601-Padra (M + OG)	46660	7305	15.66
6	802602-Karjan (M)	30405	11354	37.34
<b>Total</b>		<b>1924930</b>	<b>115472</b>	<b>6.00</b>

As we can see in table 44, six towns has slum population and it is 6 percent of total population of these towns. The highest slum population is in Karjan (M) with 37.34 percent, followed by Chhota Udaipur (M) with 15.96 percent and Padra (M + OG) with 15.66 percent. It is essential to decrease there slum ratio in these town. As many as slum population of Vadodara (M Corp. + OG) is 4.89 percent which is low among all towns.

**Table 45: Most Important Commodity Manufactured in Towns, 2011**

Sr. No.	Name of The Town	Name of Three Most Important Commodities Manufactured
1	2	3
1	802592-Savli (M)	Tobacco, Castor Oil
2	802593-Nandesari (INA)	Chemicals, Engineering Materials, Agricultural
3	802594-Petro-Chemical Complex (INA)	Chemicals, Plastic Raw Materials, Petroleum Products
4	802595-GSFC Complex (INA)	Chemical Fertilizer, Caproolactam, Nylon Filament Yarn
5	802596-Vadodara (M Corp. + OG)	Chemical, Fertilizers, Oil
6	802597-Por-Ramangamdi (INA)	Plastic Toys, Cotton, Wheat Mill
7	519906-Nandesari (CT)	Tobacco, Corn
8	519907-Ranoli (CT)	Tobacco, Plastic Cork
9	519908-Karachiya (CT)	Fertilizers, urea, sulphate, gypsum, Chemicals, Petrol, diesel, kerosene
10	519909-Bajwa (CT)	Fertilizers, urea, sulphate, gypsum, Chemicals, petrol, diesel, kerosene, Tobacco
11	519910-Jawaharnagar (Gujarat Refinery) (CT)	Petroleum Products, Crude Oil, Cooking Gas
12	519911-Undera (CT)	Tobacco
13	519912-Tarsali (CT)	Cotton
14	802598-Vaghodia (INA)	Engineering Spare Parts, Transformer Tyres, Corrugated Boxis
15	520022-Jarod (CT)	Medicines, Light Fitting Pipes, Light Fitting Equipments
16	520023-Vaghodia (CT)	Cotton
17	520236-Jetpur (CT)	Cotton
18	802599-Chhota Udaipur (M)	Dolomite Powder, Dolomite Chips/tiles, Dolomite Rubble Stone/timber Wood
19	520513-Kavant (CT)	Fluorspar (at Kadipani, GMDC)
20	520732-Nasvadi (CT)	Cold Drinks, Spun Pipe Cement Articles
21	520918-Alikherva (CT)	Cotton
22	520919-Bodeli (CT)	Cement Pipe Factories, Tiles, Cotton, Leaning Factories
23	802600-Dabhoi (M)	Utensils, Cotton
24	802601-Padra (M + OG)	Tobacco Products, Gold, Silver Ornaments
25	802602-Karjan (M)	Cotton

Table 45 indicates the most important commodities manufactured and exported out of each town of the district. The most important commodities manufactured in the towns tobacco, castor oil, chemicals, engineering materials, agricultural, plastic raw materials, petroleum products, caproolactam, nylon filament yarn, plastic toys, cotton, wheat mill, petrol, diesel, kerosene, engineering spare parts, transformer tyres, medicines, light fitting pipes, light fitting, leaning factories, gold, silver ornaments, dolomite powder, dolomite chips/tiles, dolomite rubble stone/timber wood.

## **(vii) Major Social and Culture Events, Natural and Administrative Developments and Significant Activities during the Decade**

Festivals like Navratri, Vadodara is the most sought after destination as the cultural extravaganza is at its peak. In fact, the city's cosmopolitan nature has made Navratri more enjoyable and colourful. Many sites in Vadodara with Ras-Garba are organized and have become famous. The Government of Gujarat had reconstituted Vadodara District. In 1991 Census, Tilakwada was a taluka of Vadodara district by notification no. GHM-97-81-M-PFR-1097-15 dated 24-10-1997. Tilakwada taluka was included as a taluka in Narmada district and was omitted from Vadodara district. By Government resolution No. PFR-2497- 2586-1 dated 15-10-1997 Kavant taluka was created by separating it from Chhota Udaipur taluka and Kavant taluka was included as a taluka in Vadodara district under the Government Notification No. GHM-97-113-M-PFR-2497-2586-1 dated 15-10-1997.

### **(1) Gobar bank**

Animal husbandry is woven with rural life and proved sufficient source of income the cattle give the supply of dung, gobar manures but in absence of organization it become the cause of dirt and diseases first community bank tribal area has been established with the participation of the people at Kanas village of Chhota-Udaipur taluka of Vadodara district. Through this bank, 82 member families are getting benefit of cooking gas and organic manures. Due to gobar bank the atmosphere of cleanliness is created in village. the work of one gobar bank has been started at Haripura village of Savli taluka district gram vikas agency and administration are determined to establish as much gobar banks as possible with the co-operation of people in the cattle rearing villages of the district.

### **(2) Sardar Patel irrigation facilities by participating water collection scheme**

Under the scheme 718 small and one major check-dam have been constructed in Vadodara district. The land admeasuring 1210 hectare will get the benefit of irrigation moreover, approved for Rs. 343 lacks is obtained for other seven major check dams and seven schemes of lift irrigation based on these scheme. In Savli taluka out of 43 check dams the repairing of 22 check dams has been completed under the work of deepening pounds the work of deepening 268 ponds has been complete and 81 works are under progress for which Rs. 384.83 lacks was spent for cleaning 182 feeder drains having the length of 619.37 km in the district.

### **(3) Gutal Greenery Project**

Under the watershed greenery project, during the year 2004–05 the ganda baval was clean in waste land of 10 acres and about 1000 seedling of keshar, 1000 N.M 7 amlas were planted with the co-operation of about 13 self - help group.

**(4) G.S.F.C.** has received 3 international Safety awards through Safety council. O.K. and sward of honor award for health and safety sector during the year 2003–05.

**(5) Gujarat industries power co. LTD.** got national award for meritorious performance award by energy ministry and central electricity authority – Govt. of India during the years 2004 -05, 2005 – 06 and during the year 2005 Vadodara district receive the award of energy environment & Forest ministry, Science & Technology Department, Govt. of India For the use of Fly-ash.

During the year 2003– 04 Vadodara district had received national Proactivity award of central Govt.

First Citizen Facility center project of the State establish in the memory of First Gujarat Gaurav day celebrated during 2003 was given recognition on national level and selected for its implementation as a nationwide people oriented project. Further Shri Bhagyesh Jha, the then Collector complementary certificate–Trophy for the best use of E–governance by the then Deputy Prime Minister Shri Advaniji.

#### **(6) Decentralization of Power means Govt. of Taluka**

Out of 63000 blocks of the country only one Taluka Seva Sadan having corporate look connected with modern information & technology has been constructed at Dabhoi of Vadodara district. It consist of about 10 important offices. Under the concepts of vibrant taluka with the commencement of ATVT in 51 talukas as a first stage, it has been implemented in all the talukas very speedily.

- Construction of new auditorium at S.S.G. hospital at Vadodara in middle Gujarat.
- New RTA is being constructed at Darjipura adjoining Vadodara.
- The work of construction of PTC College at Dabaka of Padra taluka has been completed.
- The work of new court building at Vaghodia has been completed.
- The work of new building of I.T.I at Vaghodia and Savli has been completed.
- The work of new court building at Sankheda has been completed.
- The work of Mahatma Gandhi express highway joining Vadodara–Ahmadabad was spending since years. The decision of co-participation was taken for the completion of the work and first highway of international type has been offered.
- Decision of construction new bridges and nalas which are missing links of barmasi transportation in the entire district including eastern border of tribal people and strengthening of existing bridge and nalas, decision of its planning & implementation has been taken. As a result talukas of the district are connected with the district with short & easy roads. The facility of barmasi transportation has been available.
- The establishment of school of science stream in all the tribal taluka’s of the District has been done. Due to these Praise–worthy decision & planning for the first time after freedom the facility has been available to the child of tribal to learn and to become a doctor or an engineer at their door step.
- As a result of good educational policy the institute giving varied education have been established and the development of the all the areas of the district has become possible. Vaghodia and Savli have become the higher hubs of education.



### (viii) Brief Description of Places of Religious Historical or Archaeological Importance in Villages and Places of Tourist Interest in the Town of the District

**Name of Taluka: Savli**

**Name of Place: Savli**

**Location Code: 802592**

Savli is the birth place of Shri Mota Maharaj, the well-known saint, spiritualist and reformer of Gujarat. There is a beautiful temple of Bhimnath Mahadev with an impressive entrance. It is an ideal specimen of modern architecture.

**Bhimnath Mahadev**



**Name of Taluka: Sankheda**

**Name of Place: Sankheda**

**Location Code: 520811**

The village is situated on the confluence of two rivers. Perhaps the name Sankheda may be derived due to this reason. It is famous for its age old handicraft of lacquer work on wooden articles and furniture. The color and polish of the furniture are fast and fascinating and last long without fading. This craft has achieved an international reputation. The existence of five temples dedicated to the five pandvas indicates that the pandvas perhaps visited this place. There are two stone inscriptions indicating its historical importance. Sankheda is famous for its beautiful age-old handicraft of lacquer work on wooden articles and furniture like cradles, chairs, sofa-sets etc.

**Lacquer work on wooden**



**Name of Taluka: Vadodara**

**Name of Place: Ajwa**

**Location Code: 519976**

Ajwa is not a revenue village but a railway station on the Dabhoi-Timba narrow gauge section of the Western Railway at a distance of 12 km from Vaghodia and 20 km from the Vadodara city. Near this railway station, there is a big and beautiful lake known as Ajwa Sarovar is named as Sayaji Sarovar after the late Sayajirao Gaekwad. This lake supplies the water requirements of the Vadodara City. It is a picnic place with a guest house developed by the City Municipality.

**Ajwa Nimeta Dam and Garden**



**Name of Taluka: Dabhoi**

**Name of Place: Dabhoi**

**Location Code: 802600**

An ancient town originally was known as Darbhavati. It is believed that this town has been established in sixth century A.D. During the reign of king Siddhraj of Patan the town flourished. The foundation of the fort of Dabhoi is ascribed to him. (A.D. 1093-1142).

This Darbhavati given significant mention in the Jain scriptures of Girnar, was first walled by Solanki rulers and then developed by the Vaghelas and is impressive both in its sweeping grandeur and its fine detail. Legend has it that the mason who built Hira Gate, today the least weathered of the four gates, was buried alive within it for misappropriating city labor and materials to build a talav.

### Hira Bhagol



**Name of Taluka: Dabhoi**

**Name of Place: Kayavarohan**

**Location Code: 521017**

This is a holy place of very ancient origin. It has an ancient temple of Ranchhodji with a stone inscription dated Vikram Samvat 1358. The idol of Shiva (Raj Rajeshwar) is unusual. It is in human shape along with a ling and is made of black touch stone. It is called 'Mukhling'.

The village of Kayavarohan, popularly known as Karvan, also lies in the vicinity and is at a short distance of just 30 km from Vadodara situated at National Highway 8. Kayavarohan is holding a major religious significance and it is the birthplace of Lord Lakulish.

### Temple



**Name of Taluka: Dabhoi**

**Name of Place: Chandod**

**Location Code: 521034**

The historical ghat known as Malhar Rao Ghat constructed on the bank of the river Narmada is nearly a hundred years old. There are six ghats on the river. They are known as Malhar Rao Ghat, Chakrapani Ghat, Yama Ghat, Harijan Ghat, Kapileshwar Ghat and Swami Ghat.

It is 21 km south of Dabhoi and is a place of great sanctity. At Chandod the river Narmada makes a graceful bend while the lofty bank on which Chandod is built ends at

### Malhar Rao Ghat





the boldly at the sangam (confluence), where the two rivers meet. Its original name was Chandipur, which was later on called Chandod. Between Chandod and Karnali there is what is known as Dakshini prayag or Triveni sangam of the rivers Orsang.

**Name of Taluka: Karjan**

**Name of Place: Lilod (Nareshwar)**

**Location Code: 521206**

Nareshwar is known for the Ashram of the famous saint Rang Avadhoot, who had come here in 1925 and established an Ashram. Nareshwar is situated on the bank of Narmada River, about 60 km from Vadodara. It is 4 km from the Nareshwar road railway station on the narrow gauge railway line between Miyagam and Moti Koral and forms part of the Lilod village of the Karjan taluka. It is famous for the ashram established by Saint Rang Avdhoot.

Besides, there are Avdhoot Gufa, Rang Mandir, Datta Padukas, and Anushthan Mandir etc. There is a holy tree of neem, having sweet leaves. It is said that Rang Avdhoot has performed tapa here.

### Ashram of Saint Rang Avadhoot



**Name of Taluka: Vadodara**

**Name of Place: Vadodara**

**Location Code: 802596**

The Laxmi Vilas Palace was built by R.H. Chisholm. This palace was built in full throttle 19th century Indo-Saracen style. The after early designs by the military engineer Mant, the facade of this extraordinary building is 150 meter wide. The palace is faced in red Agra sandstone with dressings of blue trap stone from Pune and Rajasthani marble. The approach to the palace is very pleasant and the interior is spectacular. The Durbar Hall has walls and floor in Venetian Mosaic and marble is used extensively throughout, as is stained glass from London.

### Laxmi Vilas Palace



**Name of Taluka: Vadodara**

**Name of Place: Vadodara**

**Location Code: 802596**

The Maharaja Sayajirao University of Baroda, named after Maharaja Sayajirao Gaekwad III, the former ruler of Baroda, is one of the premier universities of India located in the city of Vadodara, (Baroda) in Gujarat state. It is popularly known as M.S. University (MSU). Originally known as the Baroda College of Science (established 1881).

### Maharaja Sayajirao University



It became a university in 1949 after the independence of the country. It is both a teaching and residential university in the sense that it offers all its courses under a single roof. It is the only university in Gujarat whose medium of instruction is English for all its courses.

**Name of Taluka: Vadodara**

**Name of Place: Vadodara**

**Location Code: 802596**

Maharaja Fateh Singh Museum is one of the major attractions of Gujarat and just the right place for people with an interest in art. Fateh Singh Museum exhibits an incredible royal collection of 19th and 20th centuries including paintings by European and Indian painters, among other displays. The Maharaja Fateh Singh Museum has been raised at the base of the imposing Lakshmi Vilas Palace.

There is a fine collection of works in marble and bronze from Europe, Japan and China.

The museum also displays an interesting collection of modern and contemporary Indian art. The most prominent paintings include the masterpieces by renowned Indian painter, Raja Ravi Varma who exclusively painted life-like portraits depicting the royal family of Gaekwad. Some of his paintings also portrayed scenes from Hindu mythology. Along with Chinese and Japanese artwork, the museum also has a rich collection of Indian and Greco-Roman artefacts.

### Maharaja Fateh Singh Museum



**Name of Taluka: Vadodara**

**Name of Place: Vadodara**

**Location Code: 802596**

The Tambekar Wada is a wooden multi storied town house. This typical Maratha mansion was once the residence of Bhau Tambekar Diwan of Baroda and inside it there are some beautiful 19th century murals.

### Tambekar Wada



**Name of Taluka: Vadodara**

**Name of Place: Vadodara**

**Location Code: 802596**

The Kirti Mandir is situated around the Sursagar Lake in the centre of the town. The Kirti Mandir houses the Gaekwad Samadhi or memorial ground.

It was built by Maharaja Sayajirao Gaekwad III of the Gaekwad dynasty of the Marathas to perpetuate the glorious memory of his beloved ancestors. The sun, the moon and the earth in bronze with the undivided

### Kirti Mandir



map of India adorn the sikhara of Kirti Mandir. It was built in 1936 as part of the diamond jubilee celebrations of Maharaja Sayajirao Gaekwad III. The temple houses five wall paintings by artist Raja Ravi Varma showing various phases of battle of Mahabharata. The city used to be the seat of the Gaekwad or Gaikwad monarchs. It was formerly called by many names. The city was referred to as Chandravati, then Viravati and Vadpatra due to the great quantity of banyan trees on the River banks of Vishwamitri. The temples built by Sayajirao Maharajah are near the Vishwamitra Bridge of the city.

**Name of Taluka: Vadodara**

**Name of Place: Vadodara**

**Location Code: 802596**

This restored artificial lake is large and always full, which makes it a great place to hang out, as well as for boating. It also receives the majority of Ganesh idols during Ganesh Chaturthi.

**Sursagar Talav**



**Name of Taluka: Vadodara**

**Name of Place: Vadodara**

**Location Code: 802596**

Sayaji Baug is a garden located in Vadodara. Sayaji Baug was dedicated to the citizens of Vadodara by Maharaja Sayaji Rao Gaekwad III in 1879. Sayajirao III built Sayaji Baug, well known as Kamati Baug, on the river Vishwamitri. Sayaji Baug is the largest garden in Western India, stretching over 113 acres. It has a rich flora of more than 98 species of trees. The garden is home to the Baroda Museum & Picture Gallery, the Sardar Patel Planetarium and the Sayaji Baug Zoo.

**Sayaji Baug**



**Name of Taluka: Vadodara**

**Name of Place: Vadodara**

**Location Code: 802596**

“Nazarbaug Palace” was Gaekwad Royal Palace in the city of Vadodara. Nazarbaug Palace was built in 1721. It has solid gold and silver guns, each barrel weighing over 100kg. It also has a Sheesh Mahal, a Glass Palace. Built in old classical style, the palace was used on ceremonial occasions by the Gaekwads. The royal family heirlooms are on display. In weight were kept here which on ceremonial occasions, were drawn by the teams of milk-white bullocks.

**Nazarbaug Palace**





**Name of Taluka: Vadodara**

**Name of Place: Vadodara**

**Location Code: 802596**

Makarpura Palace is situated about 7 km to the south of the city. This was built in an Italian Renaissance style and has a facade of three stores each with an arcade running around beautiful gardens.

It was built by Maharaja Khande Rao in 1870, designed in the Italian style. It was extended and renovated by Maharaja Sayajirao Gaekwad III. The palace is now used as a training school by the Indian Air Force.

Makarpura is almost a suburb of Vadodara, situated on the national highway No.8 .The beautiful palace known as Makarpura Palace ,built in the Italian fashion by the rules of the former Vadodara State is located here.

**Makarpura Palace**



**Name of Taluka: Vadodara**

**Name of Place: Vadodara**

**Location Code: 802596**

The "Nyaya Mandir", means Temple of Justice, is a piece of Byzantine architecture in India. It houses the district court of Vadodara city in the state of Gujarat, western India. The central hall is decorated with mosaic tiles and a statue of Chimnabai, wife of Maharaja Sayajirao Gaekwad III of the Gaekwad dynasty of the Marathas. Words by His Highness as he laid the foundation stone for 'The Maharani Chimnabai Market' in memory of his queen, " I wish to commemorate the virtues of Her Late Highness and the admiration I entertained for her-the mild, charitable, amiable woman, the devoted mother and loving wife prevention of Nyaya mandir

**Nyaya Mandir**



**Name of Taluka: Vadodara**

**Name of Place: Vadodara**

**Location Code: 802596**

The Vishwamitri River is a seasonal river which flows east to west between the Mahi and Narmada rivers in Gujarat. It originates in the hills of Pavagadh. A study conducted in 2002 by the Crocodile Specialist Group has shown that in spite of these pollutants, the 25 kilometer stretch of the river which passes through Vadodara is the home to 100 crocodiles.

**Vishwamitri River**



**Name of Taluka: Vadodara**

**Name of Place: Vadodara**

**Location Code: 802596**

The famous museum was built in 1894 on the lines of Victoria and Albert and Science Museums of London. Major Mant in association with R.F. Chisholm who refined some of Mant's finest works to make genuine Indo-Sarcenic architecture designed the Building of this Museum.

It preserves a rich collection of art, sculpture, ethnography and ethnology. Several of the paintings are not only original but masterpieces at the picture gallery. The picture gallery which offers an excellent collection of originals by famous British painters Turner and Constable and many others attract tourists from every part of the country. The Egyptian mummy and skeleton of a blue whale are major attractions for those who visit the museum.

### Museum and Gallery



**Name of Taluka: Vadodara**

**Name of Place: Vadodara**

**Location Code: 802596**

Constructed in the memory of Kutub-din the general of Akbar's army, it is the only existing Mughal monument of the city. There is also a step well in its vicinity.

### Maqbara (Hajira)



**Name of Taluka: Vadodara**

**Name of Place: Vadodara**

**Location Code: 802596**

The railway staff college was founded in 1930 at Prem Nagar, Dehradun District, and then shifted to its present regal sylvan surroundings at Vadodara, in 1952. It is housed in the Pratap Vilas Palace (built in 1914 AD) surrounded by lush green lawns and designed by C.F. Stevens in the renaissance style. The property comprising of 55 acres (220,000 m<sup>2</sup>) of garden and wooded land, enlivened by the calls of peacocks and migratory birds, was purchased from the Gaikwads (erstwhile rulers) of Vadodara.

### Pratap Vilas Palace



**Name of Taluka: Vadodara**

**Name of Place: Vadodara**

**Location Code: 802596**

The Indian army does not usually have separate places of worship for the different faiths, but this temple, built by the Electrical and Mechanical Engineering (EME) corps entirely out of aluminum sheets, worships Dakshinamurti, another name for Shiva as an ultimate teacher. This uncommonly modern-looking temple is, however, built with holy symbols from various religions.



**EME Temple**

**Name of Taluka: Chhota Udaipur**

**Name of Place: Chhota Udaipur**

**Location Code: 802599**

Built during the early 20th century, the Kusum Vilas Palace is now one of the most beautiful hotels in Chhota Udaipur. The hotel boasts a wonderful architecture with courtyards, porticoes and outhouses. The 30 acres of open grounds surrounding the hotel makes it even more pleasant for the guests. If the exterior mesmerizes you then the interior of the hotel will make you awestruck. The interiors of the hotel are tastefully decorated with original Louis XIV style French furniture. The grand dining, chandeliers, billboards room and the drawing rooms along with a number of added facilities in this palace.



**Kusum Vilas Palace**

**Name of Taluka: Sinor**

**Name of Place: Ambali**

**Location Code: 521248**

Ambali is a small village situated at a distance of 4 km from Sinor which is a railway station on the Chanod-Malsar narrow gauge section of the Western Railway. There is a shrine dedicated to goddess Ansuya. Wife of sage Atri and the mother of Dattatraya, the incarnation of Brahma, Vishnu and Mahesh (Shiva). It is believed that if lepers apply to their sores the mud of the temple wall or water in which the goddess is bathed their malice is assuaged if not entirely cured. Shri Malharrao Gaekwad was said to have been cured of leukoderma by the magic effects of this water. He therefore constructed the present shrine of goddess Ansuya. There was a leper asylum here but



**Ansuya Mata Temple**



it was later shifted to Vadodara city. The Ansuya Mata fair with a congregation of about 1,000 people is held here on Chaitra Sud 15.

**Name of Taluka: Vadodara**

**Name of Place: Vadodara**

**Location Code: 802596**

### **Sri Aurobindo Ashram**

Sri Aurobindo Ashram is located at Dandia Bazar in the city of Vadodara, relics of Shri Aurobindo are present here. It is open to all for meditation. It houses a library, study room and sale emporium. Aurobindo Ghosh lived in this bungalow during his stay in Baroda (1894-1906) as private secretary to Sayajirao Gaekwad III, Maharaja of Baroda and then Professor of English and vice-principal of Baroda College (now MSU). During that period few famous people visited this bungalow- like Lokmanya Tilak, Bipin Chandra Pal, Sister Nivedita, Sakharam, Ganesh Dueskar and some Marathi yogi saints.



## **(ix) Major Characteristics of the District Contribution of the District in the form of any Historical Figure Associated with the District**

Vadodara district is endowed with economic resources, viz. agricultural land and industries. In the district many industries have been established either by Government or by Private Sector. Among them the most important industries are Indian Petro Chemicals Limited (IPCL), Gujarat State Fertilizers Company (G.S.F.C.), Gujarat Refinery, Sarabhai Chemicals, Alembic chemicals and glass factory and Heavy Water Project of the Atomic Energy Commission. These industries are important from the point of employment in the district. The forest area of Vadodara is found only in hillock. The main products of these forests are timber, seasmum wood and fire wood, mahudo, amla, aritha etc.

The ancient town of Vadodara was called 'Vadpatra'. It was the capital of the princely Gaekwads. It is considered as one of the most beautiful picturesque and prominent town of Gujarat.

### **(1) Shri Mota (1898-1976)**

Shri Mota was born at Savli in Vadodara district to mother Surajba and father Asharam Bhavsar. His father was in the profession of dyeing and was a known devotee. Shri Mota, Chunilal was brought up in poor condition. Those were the days of Indian Freedom Movement. He heard the call given by Gandhiji to all countrymen and he joined the mission of serving the Harijans.

Gradually he came in contact with some saints and great personalities. He turned towards spiritualism and attained many heights in that field. He established his Ashrams and silent temples (Maun Mandir) at Kumbhkonom on the bank of river Kaveri, on the bank of Tapti at Surat and on the bank of Shedhi at Nadiad. He was never a traditional saint clad in reddish gray dress. He neither left his family nor remained silent after reaching a stage of spiritual achievement. He plunged into manifold welfare activities helping the human brethren.

Shri Mota donated lakhs of rupees to encourage the youth in sports, in organizing events like cycling and mountaineering, in conducting adventurous programmes, in allotting prize to scientists, in constructing rooms for schools and in publishing 'Gnan Gangotri' series.

### **(2) Shri (late) Ramanlal Vasantlal Desai (1892- 1954)**

Eminent writer and a major literary figure, late Shri Ramanlal Vasantlal Desai was born in Panch Mahals district, but grown up and educated in Vadodara. He served the erstwhile Baroda state till his retirement. His first work was a play. Though play writing remained a passion throughout his life, his popularity as a writer rests more on his novels. He can be bracketed with late Shri K.M. Munshi, though in style, theme and approach there was not so common between them. It was he, who as a novelist introduced several contemporary problems of life in his novels. 'Bharelo Agni', 'Kokila', 'Hridaynath', 'Divyachakshu' are some of his famous novels. He wrote two elaborate treatises like 'Apsara' and 'Pralay'. He also wrote poetry, drama, novel, short stories, biography and criticism. He left the world in 1954.



### **(3) Dayaram (1775-1853)**

Dayaram was from Dabhoi. He was a youth of colourful nature, handsome appearance and a charming life-style. But young Dayaram came in contact with Keshavdas and then Ichharam Bhattji of Dakore. Dayaram regarded devotion commenced. Dayaram went on pilgrimage to holy places of India thrice during those days. He remained unmarried and at a later stage he came in contract with a goldsmith woman named Ratanbai and maintained the relationship unto end. Ratanbai served him whole heartedly.

Meanwhile the poetry of Dayaram went on flowing. He wrote about 50 volumes. 'Satyabhama Vivah', 'Ajamil Akhyan', 'Rasik Vallabh' and 'Krishnaleela' are more famous. Dayaram knew many languages. He also composed poetry in Hindi and Panjabi. But his best was found in Gujarati Garbi. Garbi, the type of poetry in which the devotion of Krishna and dedication to the Lord in the form of Gopi is depicted with diligence.

### **(4) Ninu Mazmudar (1915)**

Ninu Mazmudar was born in Vadodara. His father Nagendra Mazmudar was a renowned exponent of Indian and Western classical music. He was also associated with the film industry as an actor and a director right from its early years. Ninubhai was fortunate to learn the primary lessons of music from Ustad Faiyazkhan and Ustad Iman Alikhan.

He came to Bombay in 1931 and learnt Ravindra Sangeet as well as flute. He began to stage his programmes. He went to Varansi in 1937 and studied the nuances of northern folk music, thumari and dadra style of music. His creativity in music constantly attained new heights. Ninubhai composed music for several films. The Hindi movie 'Gopinath' is noteworthy. He was also the music director for the documentary film 'The folk music of Gujarat' by V. Shantaram, which was made in 1956. He undertook a research project and moved every nook and corner of Gujarat to study the character of the folk music. He is also in intimate touch with Sanskrit literature. The deep touch of poetic tunes is easily exposed in the compositions of Ninu Mazmudar.

### **(5) Dr. I.G. Patel (1924)**

Dr. I. G. Patel earned international fame for him as well as for Gujarat with his long and glittering career as an economist. He was born in Vadodara. He obtained his doctorate from Cambridge and Howard University after his graduation in Economics from Bombay University.

Dr. I. G. Patel started his career as a professor in Vadodara College. He was appointed as economic advisor to the Finance Department of Government of India from 1961 to 1963. He was special secretary in the department of finance during 1968-69. He also served as deputy administrator of development programme of United Nations during 1970 to 1972. The government of Reserve Bank of India too.

Dr. I. G. Patel was the director of India Institute of management, Ahmedabad. He was honoured with a more coveted assignment in 1984, when he became the Director of London School of Economics. It was the real appreciation of his prestige in the field of Economics. Dr. I. G. Patel has received number of prizes and awards, besides an honorary doctorate from Sardar Patel University of Vallabh Vidyanagar.

## (x) Scope of Village Directory and Town Directory

As mentioned earlier, the District Census Handbook is brought out in two parts-Part A and Part B separately. Part-B covers Village and Town wise Primary Census Abstract (PCA) data of 2011 Census along with Housing Amenities data whereas Part-A covers Village and Town Directory data. The scope of Village Directory and Town Directory is discussed below.

### Scope of Village Directory

For the census work, the villages in the district have been arranged taluka wise (C.D. block wise) and within the taluka (C.D. block), they are shown location code wise. Each village is assigned a location code number for the purpose of identification. In 2011 Census, all the villages have been given unique 6 digits code number, which will remain constant across the census, and shall make it easy to do comparative study. The village code of 6 digits has been used continuous code within India. Range of 000001-799999 has been kept for villages. The Village Directory information, a map and alphabetical list of village for each taluka (C.D. block) is given in Part-A. Village Directory contains the non-census data of each village. It gives the village wise basic information relating to infrastructure and amenities available in the sphere of education, medical, drinking water, power supply, post and telegraph, communications, approach road to village and distribution of land use area. In addition it contains information about total area of each village, total population and number of households and the nearest town and its distance from the village. The information on number of households and total population has been included with a view to examine the correlation of amenities with the number of households and population they serve. If an amenity is not in existence in the refer rant village, the distance in broad ranges from the nearest place along with name, where the amenity is available is given. The broad range with code **a.** for (<5 kms), **b.** for (5-10 kms) and **c.** for (10+ kms). Some additional information has been added viz. (1) Pre. Primary School (2) Management Institute (3) Polytechnic (4) Special School for Disable (5) Veterinary Hospital (6) Mobile Health Clinic (7) Traditional Practitioners and Faith Healers (8) Medicine Shop (9) Type of drainage connectivity for waste water outlet (10) Total Sanitation Campaign (TSC) (11) Rural Sanitary Mart/Rural Hardware outlet (12) Rural Production Centers (13) Solid and Liquid Waste Management (14) Village PIN Code (15) Public Call Office/Mobile (16) Mobile Phone Coverage (17) Internet Cafes/Common Service Center (18) Private Courier Facility (19) Auto/Modified Autos (20) Taxis (21) Vans (22) Tractors used for Transport (23) Cycle Pulled Rickshaws (Manual Driven) (24) Cycle Pulled Rickshaws (Machine Driven) (25) Carts Driven by Animals (26) National Highway (27) State Highway (28) Major District Roads (29) Other District Roads (30) Water Bound Macadam (31) ATM facility (32) Self Help Group (33) Public Distribution System (34) Mandis/Regular Market (35) Weekly Haat (36) Agricultural Marketing Society (37) Nutrition Centre (38) Accredited Social Health Activist (ASHA) (39) Community Centre with/without TV (40) Public Library (41) Public Reading Room (42) Polling Station (43) Birth and Death Registration office (44) Agricultural Product and (45) Handicrafts Products. Seven information has not been collected this time, i.e., (1) Community Health Worker (2) Telegraph Office (3) Non Agricultural Credit Societies (4) Other Credit Societies (5) Navigable water way other than river or canal (6) Income and Expenditure of the village and (7) Import, Export most important commodities.

<b>Appendix-I</b>	Summary showing total number of villages having educational, medical and other amenities in villages – C.D. Block level.
<b>Appendix-I A</b>	Villages by number of primary schools.
<b>Appendix-I B</b>	Villages by primary, middle and secondary schools.
<b>Appendix-I C</b>	Villages with different sources of drinking water facilities available.
<b>Appendix-II</b>	Villages with 5,000 and above population which do not have one or more amenities available.
<b>Appendix-III</b>	Land utilization data in respect of Census Towns.
<b>Appendix-IV</b>	C.D. Block wise list of inhabited villages where no amenity other than drinking water facility is available.
<b>Appendix-V</b>	Summary showing number of villages not having scheduled castes population.
<b>Appendix-VI</b>	Summary showing number of villages not having scheduled tribes population.
<b>Appendix-VII A</b>	List of villages according to the proportion of the scheduled castes to the total population by ranges.
<b>Appendix-VII B</b>	List of villages according to the proportion of the scheduled tribes to the total population by ranges.

## Scope of Town Directory

Town Directory covers the non-census data for each town. It presents important and useful information like civic and other amenities available in all the towns of the district. The information in Town Directory is covered in following seven statements, viz., statement I to VII. The statement used in the current 2011 Census at most identical to the preceding 2001 Census. The details of Town Directory statement are given below in brief.

- (I) Statement I - Status and Growth history
- (II) Statement II - Physical aspects and location of towns, 2009
- (III) Statement III - Civic and other amenities, 2009
- (IV) Statement IV –Medical facilities, 2009
- (V) Statement V- Educational, recreational and cultural facilities, 2009
- (VI) Statement VI - Industry and banking, 2009
- (VII) Statement VII - Civic and other amenities in slums, 2009
- (Appendix) Towns showing their outgrowth with population

In all the statements the towns are arranged in the alphabetical order within the district. The details of these statements are given in the analytical portion of the Town Directory. One statement-III Municipal Finance deleted and statement-V Medical, Educational, Recreation and Cultural Facilities divide in above two statement-IV and statement-V.



---

---

# Village and Town Directory

---

---



## Brief Note on Village and Town Directory

### Village Directory 2011 Census

The “Village Directory” is one of the traditional compilations of the Census. It gives the list of villages, their location numbers, their area, population, number of households, amenities such as educational, medical, drinking water, post and telegraph, commercial and co-operative banks, agricultural non-agricultural and other credit societies, recreational and cultural facilities, communication, approach to village, nearest town with a distance, power supply availability of newspaper and magazines, most important commodity manufactured and land use of each village.

The Village Directory is being compiled for both inhabited and un-inhabited villages. In the village directory both private and government facilities/institutions have been given. In case of un-inhabited /depopulated villages, the location code number, name and area of the village is being given universally in Village Directory and Village PCA. The columns relating to the amenities and land use pattern, etc. being left blank and it will be noted against the name of the village that it is un-inhabited/depopulated. The Appendices to Village Directory and Inset Tables based on village Directory data are also prepared for inhabited villages.

In the Village Directory format for 2011 Census there are 122 columns and the details thereon are as follows:

#### **Columns 1: Serial Number**

Self-explanatory. All the villages within the CD block are presented serially in the ascending order of their location code number.

#### **Columns 2: Name of village**

Self-explanatory. The name of the villages is shown against this column. This also includes the forest and uninhabited villages.

#### **Columns 3: Location Code Number of village**

The location code number of the villages is shown against this column.

#### **Columns 4: Area of the Village**

The area of the villages has been given in hectares.

#### **Column 5: Total Population**

The total population of the village as per 2011 Census has been given against this column.

#### **Column 6: Number of Households**

The number of households as per 2011 Census has been given in this column.

#### **Amenities**

The availability of different infrastructural amenities such as education, medical, drinking water, post, telegraph, banks, credit societies, recreation and cultural facilities, communication, power, etc. in each village have been given in the Village Directory.



Wherever the amenities are not available in the village, the distance range code viz; 'a' for <5 kms, 'b' for 5-10 kms and 'c' for 10+ kms of the nearest where facility is available is given. Column wise details are given below.

### **Columns No. 7 – 20 Educational Facilities**

All the different educational facilities available in the village have been given under these columns. Nursery/LKG/UKG classes are included in Pre-Primary Schools, Classes up to class V included in Primary School; Classes from VI to VIII are included in the Middle School. However in Gujarat, there is no concept of Middle School. Classes up to VIII are treated as Primary School. Classes from IX and X included in Secondary School. Classes from XI and XII are included in Senior Secondary School. In case of composite schools like Middle School with Primary School or Secondary School with Middle School, these are also included in the number of Primary and Middle Schools, respectively. The information on the entire educational institutes is given under these columns.

### **Columns No. 21 to 38 - Medical Facilities**

All the different medical facilities available in the village have been given under these columns.

### **Columns No. 39 to 46 -Drinking Water**

The information on availability of various types of the Drinking water facility within the village has been given under these columns.

### **Columns No. 47 to 50 – Availability of Toilet and Others**

The information on availability of Toilet and Bio-Gas etc. available in the village has been given under these columns.

### **Columns No. 51 to 67 Communication (Post & Telegraph and Transport)**

The information on Communication and Post Office, Sub-Post Office and Telegraph Office, Village PIN Code number, Phone-Landlines, Mobile Phone, Private Courier Facility, Internet Café, etc.; available in the village has been given under these columns. The information on all various transport facilities whether public/private transport like Bus, Railway Station, or Navigable waterways, Taxi, Van, Tractors etc. available in the village has also been given under these columns.

### **Columns No. 68 to 79 – Village Connected to Highways, Village Roads, Banks and Credit Societies**

The information on all roads connected to village has been given under these columns. These include National Highway, State Highway, District Roads and Other District Roads connected to the village, pucca roads, kuchcha Roads, Water Bounded Macadam Roads, Navigable Water Ways and Foot Paths has been given under these columns. Further, the information on availability of Banks, ATM and Agricultural Credit Societies in the village has been given under these columns.

### **Column No. 80 to 97 Miscellaneous Facilities**

The information on various miscellaneous facilities available in the village has been given under these columns. These includes Self -Help Group, Public Distribution Shop (PDS), Mandi/Regular Market, Weekly Haat, Agricultural Marketing Society, Nutrition

Centre (ICDS), Anganwadi Centre, ASHA, Community Centre, Sports Fields, Sports Club/Recreation Centre, Cinema/Video Halls, Public Library, Public Reading Room, News Paper Supply, Assembly Polling Station, Birth and Death Registration Office.

### **Columns No. 98 to 101 – Electricity**

Availability of Power Supply in the village, whatever may be the form of its use has been given in these columns. These include Electricity for Domestic Use, Electricity for Agriculture Use, Electricity for Commercial Use, and Electricity for all purpose Domestic Uses.

### **Column No. 102 and 103 -Nearest Town**

The name of the nearest town along with the distance range code has been in these columns.

### **Land Use and Irrigation**

The land use pattern in the Village Directory conforms to the pattern of classification of land use as recommended by the Ministry of Agriculture, Government of India. The Ministry has recommended the maintenance of records of land use pattern under the following 9 categories.

### **Column No. 104 –Forests**

This includes all lands classed as forest under any legal enactment dealing with forests or administered as forests, whether state-owned or private, and whether wooded or maintained as potential forest land. The area of crops raised in the forest and grazing lands or areas open for grazing within the forests remain included under the forest area.

### **Column No. 105- Area under Non-Agricultural Use**

This includes all lands occupied by buildings, roads and railways or under water, e.g. rivers and canals and other lands put to uses other than agriculture.

### **Columns No. 106- Barren and Un-cultivable Land**

This includes all barren and uncultivable land like mountains, deserts, etc. Land which cannot be brought under cultivation except at an exorbitant cost should be classed as uncultivable whether such land is in isolated blocks or within cultivated holdings.

### **Column No. 107- Permanent Pastures and Other Grazing Lands**

This includes all grazing lands whether they are permanent pastures and meadows or not. Village common grazing land is included under this head.

### **Column No. 108- Land under Miscellaneous Tree Crops, etc.**

This includes all cultivable land which is not included in 'Net area sown' but is put to some agricultural uses. Lands under causing trees, thatching grasses, bamboo bushes and other groves for fuel, etc. which are not included under 'Orchards' are classed under this category.

### **Column No. 109- Cultivable Waste Land**

This includes lands available for cultivation, whether not taken up for cultivation or taken up for cultivation once but not cultivated during the current year and the last five years

or more in succession for one reason or other. Such lands may be either fallow or covered with shrubs and jungles which are not put to any use. They may be assessed or unassessed and may lie in isolated blocks or within cultivate holdings. Land once cultivated but not cultivated for five years in succession is also included in this category at the end of the five years.

**Column No. 110- Fallow Lands Other than Current Fallows**

This includes all lands which were taken up for cultivation but are temporarily out of cultivation for a period of not less than one year and not more than five years.

**Column No. 111- Current Fallows**

This represents cropped area, which is kept fallow during the current year. For example, if any seeding area is not cropped against the same year it may be treated as current fallow.

**Column No. 112- Net Area Sown**

This represents the total area sown with crops and orchards. Area sown more than once; in the same year is counted only once.

**Column No. 113- Total Irrigated Land Area**

It includes all land which is cultivable and irrigated by any source of irrigation. The total irrigated area of the village has been given under this column.

**Column No. 114- Total Un-Irrigated land Area**

Un-Irrigated area includes all land which is cultivable but not irrigated by any source of irrigation. The total un-irrigated land area of the village has been given under this column.

**Column No. 115 to 119 Area Irrigated by Source**

The areas irrigated by various source of irrigation in the village have been given under these columns. The different source of irrigation facilities available in the village are as follows

- (i) Canals (C)-Govt. or Pvt.
- (ii) Wells/Tube-wells (W/TW)
- (iii) Tanks/Lake (T/L)
- (iv) Waterfall (WF)
- (v) Others (O)

**Columns No.120 to 122-Three Most Important Commodities Manufactured**

The names of three most important commodities manufactured in the village are indicated in this column.

**C.D. Block Level Totals of the Village Directory**

At the end of entries for the Village Directory of each C.D. Block, the totals of different columns are being given wherever possible. However, in case of some of the columns, it may not be possible to work out the CD Block level totals, in such cases the particular of relevant columns are being left blank against C.D. Block level.

## Appendices to Village Directory

The Village Directory also includes the following appendices:

Appendix –I:	Summary showing total number of villages having educational, medical and other amenities in villages – C.D. Block level.
Appendix I A:	Villages by number of primary schools.
Appendix I B:	Villages by primary, middle and secondary schools.
Appendix I C:	Villages with different sources of drinking water facilities available.
Appendix II:	Villages with 5,000 and above population which do not have one or more amenities available.
Appendix –III	Land utilization data in respect of Census Towns.
Appendix –IV:	C.D. Block wise list of inhabited villages where no amenity other than drinking water facility is available.
Appendix –V:	Summary showing number of villages not having scheduled castes population.
Appendix –VI:	Summary showing number of villages not having scheduled tribes population.
Appendix -VII A:	List of villages according to the proportion of the scheduled castes to the total population by ranges.
Appendix- VII B:	List of villages according to the proportion of the scheduled tribes to the total population by ranges.

## Town Directory 2011 Census

Village is a statutory recognized unit having a definite boundary and separate revenue land records. In case, a complete village is treated as an outgrowth of urban agglomeration, data on amenities for that village have not been given in the Village Directory but shown along with the urban component. The villages which are consider as a Census Town, the amenities data are shown in the Town Directory. For those villages which have partly merged in an outgrowth of U.A., the amenities data are shown in the Village Directory for that particular village.

### Note Explaining the Abbreviations used in Town Directory 2011 Census

#### Statement I- Status and Growth History

##### Column 1- Serial Number

Self-explanatory

##### Column 2- Class, Name and Civic Status of Town

The Class is presented according to population of the towns in 2011 Census as follows:

Population	Class	Population	Class
100,000 and above	I	10,000 – 19,999	IV
50,000 – 99,999	II	5,000 – 9,999	V
20,000 – 49,999	III	Below - 5,000	VI

The following abbreviations are used to denote the Civic Status of the town.

Civic Status	Codes	Civic Status	Codes
i-Municipal Corporation	M.Corp.	xii – Notified Town Area	NTA
ii-Municipal Committee	MC	xiii – Industrial Notified Area	INA
iii-Municipal Council	M CI	xiv – Industrial Township	ITS
iv-City Municipal Council	CMC	xv – Township	TS
v-Town Municipal Council	TMC	xvi – Town Panchayat	TP
vi- Municipal Board	MB	xvii – Nagar Panchayat	NP
Vii –Municipality	M	xviii – Town Committee/ Town Area Committee	TC
viii- Cantonment Board/ Cantonment	CB	xix – Small Town Committee	ST
ix- Notified Area	NA	xx – Estate Office	EO
x –Notified Town	NT	xxi –Gram Panchayat	GP
xi - Notified Area Committee/ Notified Area Council	NAC	xxii – Census Town	CT

### Column 3 – 25

These columns are self-explanatory

### Statement II

Physical Aspects and Location of Town, 2009

#### Column 1 - 2 Serial number and Name of Town

Self-explanatory

#### Columns 3 to 5 - Physical Aspects

In these columns the rainfall and maximum and minimum temperature of the town is recorded.

#### Columns 6 to 12

Name and road distance of the town (in kms.) from the state headquarters, district headquarters, sub-divisional/taluka/tehsil/police station/development block/island HQ., nearest city with population of one lakh and more, nearest city with population of five lakh and more, railway station and bus route is recorded in these columns respectively. If the names mentioned in these columns are the same as the referent town itself, the distance is recorded as (0) zero.

### Statement III – Civic and Other Amenities, 2009

#### Column 1 - 2 Serial Number and Name of Town

Self-explanatory

#### Column 3 – Road Length (in km.)

The information about the road length (in km.) within the limit of the town is recorded in this column.

**Columns 4 to 7- System of Drainage**

The system of drainage available in the town is indicated in these columns by the following codes

<b>System of Drainage</b>	<b>Codes</b>
Open drains	OD
Closed drains	CD
Both drains	BD

**Columns 8 to 11-Number of Latrines**

The number of various types of latrines available in the town is indicated in these columns.

**Columns No. 12 & 13 – Protected Water Supply**

The information on source of water supply and system of water storage with capacity available in the town are given in these columns in the following codes

**Column 12 (Source of Water Supply)**

(i) Tap Water	T
(ii) Tube-well Water	TW
(iii) Tank Water	TK
(iv) Well Water	W

**Column 13 (System of Water Storage)**

(i) Over Head Tank	OHT
(ii) Service Reservoir	SR
(iii) River Infiltration Gallery	RIG
(iv) Bore Well Pumping System	BWP
(v) Pressure Tank	PT

The information on 2 major source of water supply is given in column 12 and the system of water storage with capacity against each in kilo-liters (in bracket) is presented in column 13.

**Columns 14 Fire Fighting Service**

In case the firefighting service is available in the referent town, 'yes' is recorded. If the facility is not available within the town, the name of the nearest place having this facility with its distance from the referent town has been recorded.

**Columns 15 to 19 Electrification (Number of Connections)**

Different types of electric connections have been shown in these columns, i.e., Domestic, Industrial, Commercial, Road lighting (points) & others.

**Statement IV**

Medical Facilities, 2009

**Columns 1 - 2 Serial Number and Name of Town**

Self-explanatory

**Columns 3 to 9 and 11 to 13**

The number of various medical institutions such as Hospitals, Dispensaries, Health Center, Family Welfare Center, Maternity and Child Welfare Center, Maternity Homes, T.B. Hospital/clinic, Nursing Homes, Charitable Hospital/Nursing Home, Mobile Health Clinic and Others as available in the town, are indicated in these columns (along with number of beds in brackets)

If a medical facility is not available in the town, the name of the nearest place and its distance in kilometers from the town where the facility is available is mentioned.

**Column 10- Veterinary Hospital**

The Number of Veterinary Hospitals available in the town is given in this column.

**Column 14- Medicine Shop**

The number of Medicine shops available in the town is given in this column.

**Statement V**

Educational, Recreational and Cultural Facilities, 2009

**Columns 1 - 2 Serial number and Name of town**

Self-explanatory

**Columns 3 to 15 Educational Facilities**

The information on number of Primary school, Middle school, Secondary school, Senior Secondary school, Arts/Science/ Commerce colleges (of degree level and above), Medical colleges, Engineering colleges, Management Institute/Colleges, Polytechnics, Recognized Shorthand, Typewriting and vocational training Institutions, Non-formal Education Center (Sarva Shiksha Abhiyan Center), Special School for disabled and others available in the town, are indicated in these columns.

If an educational facility is not available in the town, the name of the nearest place and its distance in kilometers from the town where the facility is available is mentioned.

**Columns 16 to 23**

Number of Social, Recreational and Culture Facilities:- The information on No. of Home Orphanage, Working Women's Hostels (with No. of seats in bracket), No. of Old Age Home, Stadium, Cinema Theatre, Auditorium/Community Halls, Public Libraries and Reading Rooms available in the town are given under these column.

**Statement VI: Industry and Banking 2009****Columns 1 - 2 Serial Number and Name of Town**

Self-explanatory

**Columns 3 to 5 Names of Three Most Important Commodities Manufactured**

The names of three most important commodities manufactured in the town are given under these columns.



**Columns 6 to 8 - Number of Banks**

The number of banks available in the referent town both Commercial and Co-operative Banks are recorded against these columns.

**Columns 9 & 10 – Number of Agricultural and Non Agricultural Credit Societies**

The number of Agricultural and Non Agricultural Credit Societies available in the referent town are given in these columns.

**Statement VII: Civic and other Amenities in Slums, 2009**

This statement VII provides information on civic and other amenities in all slums whether notified or not and for all towns having statutory bodies, like Municipality, Municipal Corporation, Town area committee etc.



---

---

# **Section-I Village Directory**

---

---



**(a) List of Villages Merged in Towns and Outgrowths at 2011 Census**

Sr. No.	Name of Taluka	Village		Merged In Which Town or Name of UA
		Name	L .C. No.	
1	2	3	4	5
1	Vadodara	Dasharath	01346000	Vadodara UA
2	Vadodara	Koyli	01346300	Vadodara UA
3	Vadodara	Dumad	01346400	Vadodara UA
4	Vadodara	Vemali	01346900	Vadodara UA
5	Vadodara	Gorva	01347000	Vadodara UA
6	Vadodara	Sevasi	01347700	Vadodara UA
7	Vadodara	Bhayli	01348100	Vadodara UA
8	Vadodara	Bil	01348500	Vadodara UA
9	Vadodara	Alamgir	01350400	Vadodara UA

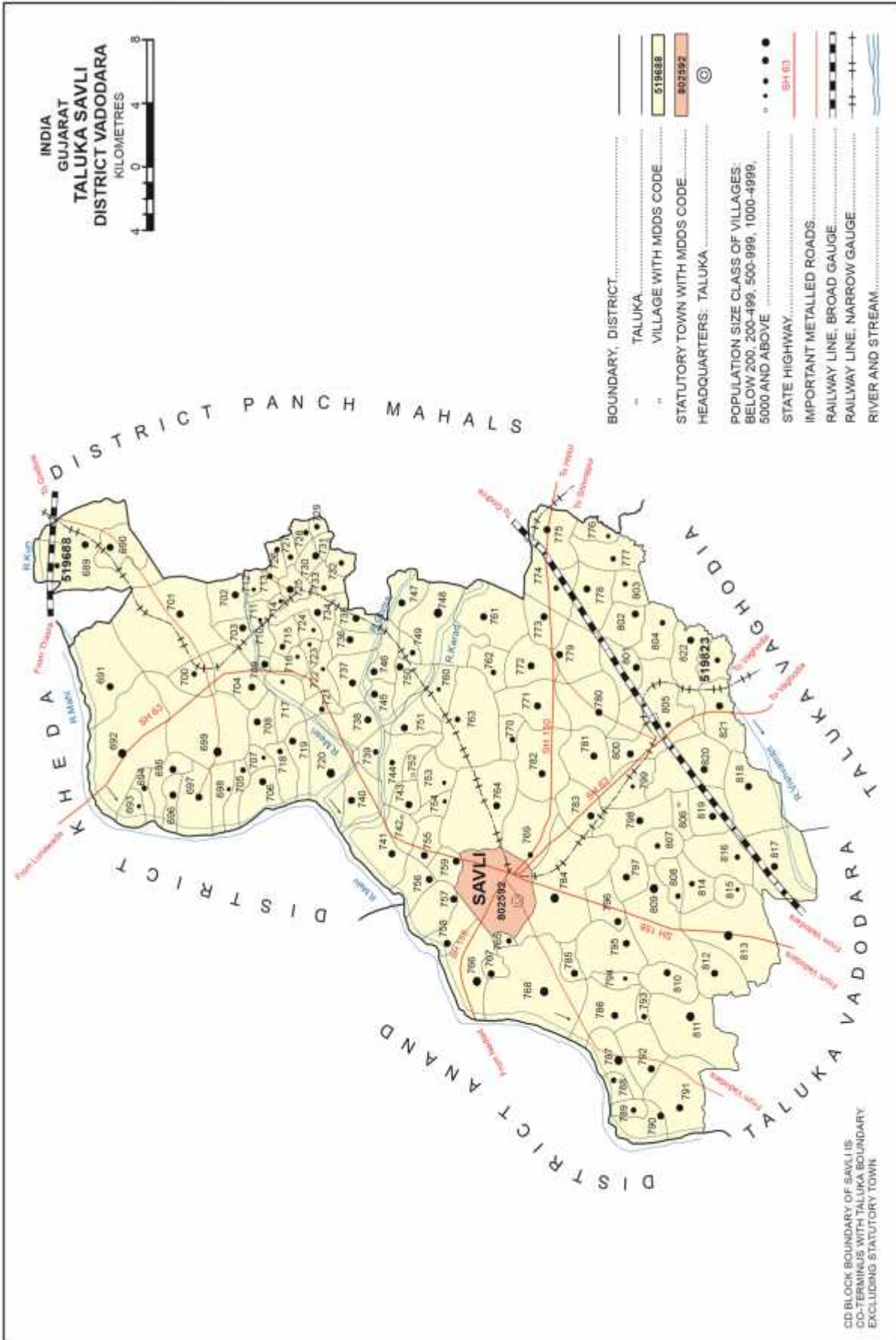


**TALUKA/C.D.BLOCK**

**SAVLI**









**(C) Alphabetical List of Villages (Savli Taluka)**

Sr. No.	Name of Village	2011 Census Location Code Number	2001 Census Location Code Number	Sr. No.	Name of Village	2011 Census Location Code Number	2001 Census Location Code Number
1	2	3	4	1	2	3	4
1	Adalwada	519804	01342800	44	Kalyan Patelnu Muvadu	519717	01334000
2	Ajabpura	519740	01336300	45	Kamalpura	519762	01338500
3	Alindra	519816	01344000	46	Kambola	519774	01339800
4	Amarapura	519741	01336400	47	Kanoda	519758	01338100
5	Andrakhiya	519732	01335500	48	Karachiya	519783	01340700
6	Anjesar	519810	01343400	49	Kaslapura	519729	01335200
7	Ankaliya	519747	01337000	50	Khakhariya	519775	01339900
8	Bahidhara Alias Natvarnagar	519786	01341000	51	Khandi	519790	01341400
9	Bautha	519796	01342000	52	Khokhar	519819	01344300
10	Bhadarva	519787	01341100	53	Kunpad	519812	01343600
11	Bhila	519724	01334700	54	Lachhanpura	519756	01337900
12	Chandranagar	519806	01343000	55	Lamdapura	519814	01343800
13	Charanpura	519770	01339400	56	Lasundra	519797	01342100
14	Chhalier	519708	01333100	57	Latva	519734	01335700
15	Desar	519699	01332200	58	Limdanu Muvadu	519716	01333900
16	Dhanora	519822	01344600	59	Limdi	519733	01335600
17	Dhantej	519748	01337100	60	Lotna	519802	01342600
18	Dipapura	519746	01336900	61	Mahapura	519793	01341700
19	Dolatpura	519711	01333400	62	Mal Ankaliya	519773	01339700
20	Dungrapura	519760	01338300	63	Manekla	519705	01332800
21	Dungripura (Shihora)	519754	01337700	64	Manjusar	519813	01343700
22	Dungripura(I)	519696	01331900	65	Mevaliapura	519767	01339100
23	Gangadiya	519801	01342500	66	Mevli	519750	01337300
24	Gangadiyapura	519753	01337600	67	Mokampura	519728	01335100
25	Garadhiya	519821	01344500	68	Moksi	519811	01343500
26	Ghanta	519731	01335400	69	Moti Bhadol	519771	01339500
27	Ghantiyal	519778	01340200	70	Moti Varnoli	519706	01332900
28	Ghemalpura	519710	01333300	71	Motipura	519799	01342300
29	Gokalpura Ganeshpura	519744	01336700	72	Mudhela	519777	01340100
30	Gorsan	519721	01334400	73	Muval	519764	01338700
31	Gothada	519784	01340800	74	Namisara	519795	01341900
32	Gulabpura (Shihora)	519739	01336200	75	Nani Bhadol	519780	01340400
33	Gutardi	519737	01336000	76	Nani Varnoli	519707	01333000
34	Haripura	519823	01344700	77	Nani Varnoli (Vanto)	519698	01332100
35	Himmatpura	519695	01331800	78	Narpura	519749	01337200
36	Indrad	519818	01344200	79	Nhara	519738	01336100
37	Intvad	519697	01332000	80	Paldi	519808	01343200
38	Jalampura	519789	01341300	81	Pandu	519725	01334800
39	Jambu Goral	519691	01331400	82	Parthampura (Bhadarva)	519788	01341200
40	Javla	519769	01339300	83	Parthampura (Shihora)	519743	01336600
41	Jesar Gopari	519702	01332500	84	Pasva	519798	01342200
42	Kadachhala	519704	01332700	85	Pilol	519817	01344100
43	Kalupura	519742	01336500	86	Pipalchhat	519726	01334900

Sr. No.	Name of Village	2011 Census Location Code Number	2001 Census Location Code Number
1	2	3	4
87	Pipalchhat Vanto	519712	01333500
88	Poicha (Kanoda)	519766	01339000
89	Poicha (Raniya)	519791	01341500
90	Pratapnagar	519800	01342400
91	Pratappura	519719	01334200
92	Raipura Chhatrapura	519723	01334600
93	Rajpur	519718	01334100
94	Rajupura	519715	01333800
95	Rampuri-Narpuri	519713	01333600
96	Ranchhodpura	519785	01340900
97	Ranipura (Samlaya)	519779	01340300
98	Ranipura(B)	519794	01341800
99	Raniya	519792	01341600
100	Rasawadi	519755	01337800
101	Rasulpur	519759	01338200
102	Rupankui	519757	01338000
103	Sadra	519803	01342700
104	Samantpura	519752	01337500
105	Samlaya	519781	01340500
106	Sandhasal	519736	01335900
107	Sanpiya	519727	01335000
108	Sardarpura	519765	01338900
109	Sherpura	519782	01340600
110	Shihora	519720	01334300
111	Singaniya	519776	01340000

Sr. No.	Name of Village	2011 Census Location Code Number	2001 Census Location Code Number
1	2	3	4
112	Subhelav	519807	01343100
113	Tansiya	519694	01331700
114	Tulsigam	519689	01331200
115	Tulsipura	519761	01338400
116	Tundav	519809	01343300
117	Udalpur	519688	01331100
118	Vachchhesar	519690	01331300
119	Vadadala	519805	01342900
120	Vadiya (Pandu)	519714	01333700
121	Vadiya(K)	519772	01339600
122	Vaghanu Muvadu	519722	01334500
123	Vaktapura	519703	01332600
124	Valavav	519700	01332300
125	Vankaneda	519709	01333200
126	Vansiya	519730	01335300
127	Varsada	519692	01331500
128	Vasanpura	519763	01338600
129	Vav	519735	01335800
130	Veypur	519701	01332400
131	Vemar	519820	01344400
132	Vitoj	519751	01337400
133	Wagh pura	519693	01331600
134	Wankaner	519768	01339200
135	Zumkal	519815	01343900
136	Zumkha	519745	01336800



## Census of India 2011- Village Directory Amenities and Land use ( As in 2009 )

Number of educational amenities available. (If not available within the village , the distance range code viz; a for < 5 Kms, b for 5-10 Kms and c for 10+ kms of nearest place where facility is available is given).

Sr. No.	Name Village	Location Code No.	Total Area of The Village (In Hectares Rounded Up to One Decimal Place)	Total Population ( 2011 Census )	Number of Households (2011 Census)	Pre-Primary School (PP)	Primary School (P)	Middle School (M)	Secondary School (S)	Senior Secondary School (SS)	Degree College of Arts Science & Commerce (ASC)	Engineering College(EC)	Medical College (MC)	Management Institute (MI)
1	2	3	4	5	6	7	8	9	10	11	12	13	14	15
<b>CD Block:- Savli (0176)</b>														
1	Udalpur	519688	390.6	859	167	c	2		a	a	c	c	c	c
2	Tulsigam	519689	1399.5	1546	303	c	2		b	c	c	c	c	c
3	Vachchhesar	519690	550.6	2695	516	c	2		a	b	c	c	c	c
4	Jambu Goral	519691	1414	4203	870	c	2		b	b	c	c	c	c
5	Varsada	519692	2097.8	8683	1762	c	1		1	1	c	c	c	c
6	Waghpora	519693	86.4	208	37	c	1		c	c	c	c	c	c
7	Tansiya	519694	153.5	917	149	c	1		b	b	c	c	c	c
8	Himmatpura	519695	267.8	1095	245	c	1		b	b	c	c	c	c
9	Dungripura(I)	519696	179	1110	210	c	1		b	c	c	c	c	c
10	Intvad	519697	817.1	1693	353	c	1		b	b	c	c	c	c
11	Nani Varnoli (Vanto)	519698	103.5	390	75	c	1		a	a	c	c	c	c
12	Desar	519699	1710.2	6396	1270	c	3		1	1	c	c	c	c
13	Valavav	519700	491.7	904	185	c	1		a	a	c	c	c	c
14	Veipur	519701	2792	3511	800	c	7		1	b	c	c	c	c
15	Jesar Gopari	519702	456.8	1881	437	c	1		b	b	c	c	c	c
16	Vaktapura	519703	389	1184	227	c	1		a	a	c	c	c	c
17	Kadachhala	519704	646.7	1724	387	c	1		1	1	c	c	c	c
18	Manekla	519705	136.8	572	118	c	1		a	a	c	c	c	c
19	Moti Varnoli	519706	157.7	1388	301	c	1		b	b	c	c	c	c
20	Nani Varnoli	519707	247.9	263	69	c	1		b	b	c	c	c	c
21	Chhalier	519708	815.3	4027	859	c	1		1	c	c	c	c	c
22	Vankaneda	519709	222.6	1543	338	c	1		a	a	c	c	c	c
23	Ghemalpara	519710	115.8	404	95	c	1		a	a	c	c	c	c
24	Dolatpura	519711	135	484	122	c	1		a	a	c	c	c	c

## Census of India 2011- Village Directory Amenities and Land use ( As in 2009 )

Number of educational amenities available. (If not available within the village , the distance range code viz; a for < 5 Kms, b for 5-10 Kms and c for 10+ kms of nearest place where facility is available is given).

Number of Medical Amenities available. (If not available within the village , the distance range code viz; a for < 5 Kms, b for 5-10 Kms and c for 10+ kms of nearest place where facility is available is given).

16	17	18	19	20	21	22	23	24	25	26	27	28	29	30	31	2	1
Polytechnic (Pt)	Vocational Training School /ITI	Non-formal Training Centre (NFTC)	Special School for Disabled (SSD)	Others (Specify)	Community Health Centre (CHC)	Primary Health Centre (PHC)	Primary Health Sub Centre (PHS)	Maternity and Child Welfare Centre (MCW)	T.B. Clinic (TBC)	Hospital-Allopathic (HA)	Hospital-Alternative Medicine (HO)	Dispensary (D)	Veterinary Hospital (VH)	Mobile Health Clinic (MHC)	Family Welfare Centre (FWC)	Name Village	Sr. No.
c	c	c	c		c	a	l	a	c	c	a	a	b	b	a	Udalpur	1
c	c	c	c		c	b	a	b	b	c	a	b	b	b	b	Tulsigam	2
c	c	c	c		c	b	l	b	c	c	b	b	b	b	b	Vachchhesar	3
c	c	c	c		c	b	l	b	c	c	b	c	c	c	c	Jambu Goral	4
c	c	c	c		c	b	l	b	c	c	c	c	c	c	c	Varsada	5
c	c	c	c		c	b	b	b	c	b	b	b	c	c	c	Waghpora	6
c	c	c	c		c	c	b	b	c	c	c	b	c	c	c	Tansiya	7
c	c	c	c		c	c	b	c	c	c	b	b	c	c	c	Himmatpura	8
c	c	c	c		c	c	b	c	c	c	c	b	c	c	c	Dungripura(I)	9
c	c	c	c		c	b	l	c	c	c	c	c	c	c	c	Intvad	10
c	c	c	c		c	c	a	c	c	c	a	a	c	c	c	Nani Varnoli (Vanto)	11
c	c	c	c		l	c	l	c	c	c	c	c	c	c	c	Desar	12
c	c	c	c		c	a	l	c	a	c	c	a	c	c	c	Valavav	13
c	c	c	c		c	l	l	c	c	c	c	c	c	c	c	Vejpur	14
c	c	c	c		c	b	l	b	b	c	c	b	b	b	b	Jesar Gopari	15
c	c	c	c		c	b	l	b	b	c	c	b	b	b	b	Vaktapura	16
c	c	c	c		c	a	a	c	c	c	c	a	c	c	c	Kadachhala	17
c	c	c	c		c	a	a	c	c	c	c	c	c	c	c	Manekla	18
c	c	c	c		c	c	l	c	c	c	c	c	c	c	c	Moti Varnoli	19
c	c	c	c		c	a	a	c	c	c	c	c	c	c	c	Nani Varnoli	20
c	c	c	c		c	b	l	b	c	c	c	c	b	b	b	Chhalier	21
c	c	c	c		c	b	b	c	c	c	c	c	c	c	c	Vankaneda	22
c	c	c	c		c	b	b	c	c	c	c	c	c	c	c	Ghemalpura	23
c	c	c	c		c	a	a	a	a	c	c	a	a	c	a	Dolatpura	24



**Census of India 2011- Village Directory**  
**Amenities and Land use ( As in 2009 )**

Number of Non-Government Medical Amenities available.										Availability of drinking water - Yes / No						
Sr. No.	Name Village	Charitable Non Govt. Hospital/Nursing Home.	Medical Practitioner with MBBS Degree	Medical Practitioner with Other Degree	Medical Practitioner with No Degree	Traditional Practitioner and Faith Healer	Medicine Shop	Others	Tap Water (Treated/ Untreated)	Well Water (Covered / Uncovered well)	Hand Pump	Tube Wells / Bore Well	Spring	River / Canal	Tank / Pond / Lake	Others
1	2	32	33	34	35	36	37	38	39	40	41	42	43	44	45	46
1	Udalpur	0	0	0	0	0	1	0	Yes	Yes	Yes	Yes	Yes	Yes	No	No
2	Tulsigam	0	0	0	0	0	0	0	Yes	No	Yes	Yes	No	Yes	No	No
3	Vachchhesar	0	0	0	0	0	0	0	Yes	No	Yes	Yes	No	Yes	No	No
4	Jambu Goral	0	0	0	0	0	0	0	Yes	Yes	Yes	Yes	No	Yes	No	No
5	Varsada	0	0	0	0	0	0	0	Yes	Yes	Yes	Yes	No	Yes	Yes	No
6	Waghpora	0	0	0	0	0	0	0	Yes	Yes	Yes	Yes	No	Yes	No	No
7	Tansiya	0	0	0	0	0	0	0	Yes	Yes	Yes	Yes	No	No	No	No
8	Himmatpura	0	0	0	0	0	0	0	Yes	Yes	Yes	Yes	No	No	No	No
9	Dungripura(I)	0	0	0	0	0	0	0	Yes	Yes	Yes	Yes	No	No	No	No
10	Intvad	0	0	0	0	0	0	0	Yes	No	Yes	Yes	No	Yes	No	No
11	Nani Varnoli (Vanto)	0	0	0	0	0	0	0	Yes	Yes	Yes	Yes	No	Yes	No	No
12	Desar	0	0	0	0	0	1	0	Yes	Yes	Yes	Yes	No	Yes	Yes	No
13	Valavav	0	0	0	0	0	0	0	Yes	Yes	Yes	Yes	No	No	Yes	No
14	Veipur	0	0	0	0	0	0	0	Yes	Yes	Yes	Yes	No	Yes	No	No
15	Jesar Gopari	0	0	0	0	0	0	0	Yes	Yes	Yes	Yes	No	No	No	No
16	Vaktapura	0	0	0	0	0	0	0	Yes	Yes	Yes	Yes	No	No	No	No
17	Kadachhala	0	0	0	0	0	0	0	Yes	Yes	Yes	Yes	No	Yes	No	No
18	Manekla	0	0	0	0	0	0	0	Yes	Yes	Yes	Yes	No	Yes	No	No
19	Moti Varnoli	0	0	0	0	0	0	0	Yes	Yes	Yes	Yes	No	No	No	No
20	Nani Varnoli	0	0	0	0	0	0	0	Yes	Yes	Yes	Yes	No	Yes	No	No
21	Chhalier	0	0	0	0	0	0	0	Yes	No	Yes	Yes	No	Yes	No	No
22	Vankaneda	0	0	0	0	0	0	0	Yes	Yes	Yes	Yes	No	No	No	No
23	Ghemalpara	0	0	0	0	0	0	0	Yes	Yes	Yes	Yes	No	Yes	No	No
24	Dolatpura	0	0	0	0	0	0	0	Yes	Yes	Yes	No	No	Yes	No	No

## Census of India 2011- Village Directory

### Amenities and Land use ( As in 2009 )

Availability of toilet & others Yes /No

Communication and transport facilities (If amenities available code -Yes is given except for Village Pin Code ,If not available within the village , the distance range code viz; a for < 5 Kms, b for 5-10 Kms and c for 10+ kms of nearest place where facility is available is given)

47	48	49	50	51	52	53	54	55	56	57	58	59	60	2	1
Community Toilet Including Bath.	Community Toilet Excluding Bath.	Rural Sanitary Mart or Sanitary Hardware Outlet Available Near the Village.	Community Bio- Gas or Recycle of Waste for Productive Use.	Post Office(PO)	Sub Post Office (SPO)	Post & Telegraph Office (P&TO)	Village Pin Code	Telephones (Land lines)	Public Call Office (PCO)	Mobile Phone Coverage	Internet Cafes/ Common Service Centre (CSC)	Private Courier Facility	Bus Service (Public & Private)	Name Village	Sr. No.
No	No	Yes	No	a	a		391520	Yes	Yes	Yes	Yes	b	Yes	Udalpur	1
No	No	Yes	No	b	a		391520	Yes	a	Yes	Yes	b	Yes	Tulsigam	2
No	No	Yes	No	b	Yes		388710	Yes	Yes	Yes	Yes	b	Yes	Vachchhesar	3
No	No	No	No	c	Yes		391774	Yes	Yes	Yes	Yes	c	Yes	Jambu Goral	4
No	No	No	No	b	Yes		391774	Yes	Yes	Yes	Yes	c	Yes	Varsada	5
No	No	No	No	c	b		391774	Yes	Yes	Yes	a	c	Yes	Waghpora	6
No	No	No	No	b	a		391774	b	b	Yes	Yes	b	Yes	Tansiya	7
No	No	No	No	b	Yes		391774	Yes	b	Yes	Yes	b	Yes	Himmatpura	8
No	No	No	No	b	a		391774	b	b	Yes	a	c	Yes	Dungripura(I)	9
No	No	No	No	b	Yes		391774	Yes	Yes	Yes	Yes	b	Yes	Intvad	10
No	No	No	No	c	a		391774	c	c	Yes	a	c	Yes	Nani Varnoli (Vanto)	11
No	No	No	No	Yes	c		391774	Yes	Yes	Yes	Yes	c	Yes	Desar	12
No	Yes	No	No	c	Yes		391774	Yes	Yes	Yes	Yes	c	Yes	Valavav	13
No	No	No	No	b	Yes		391774	Yes	Yes	Yes	Yes	c	Yes	Vejpur	14
No	No	No	No	b	a		391530	Yes	Yes	Yes	Yes	c	Yes	Jesar Gopari	15
No	No	No	No	b	Yes		391530	Yes	Yes	Yes	Yes	c	Yes	Vaktapura	16
No	Yes	No	No	c	Yes		391140	Yes	Yes	Yes	Yes	c	Yes	Kadachhala	17
No	No	No	No	c	c		391774	c	c	Yes	Yes	c	Yes	Manekla	18
No	No	No	No	c	Yes		391774	c	c	Yes	Yes	c	Yes	Moti Varnoli	19
No	No	No	No	c	c		391774	c	c	Yes	a	c	Yes	Nani Varnoli	20
No	No	No	No	b	Yes		391530	Yes	Yes	Yes	Yes	c	Yes	Chhalier	21
No	No	No	No	c	Yes		391774	Yes	c	Yes	Yes	c	Yes	Vankaneda	22
No	No	No	No	b	c		391774	Yes	c	Yes	a	c	Yes	Ghemalpura	23
No	No	No	No	b	b		391774	Yes	Yes	Yes	a	c	Yes	Dolatpura	24

## Census of India 2011- Village Directory Amenities and Land use ( As in 2009 )

Communication and transport facilities (If amenities available code -Yes is given except for Village Pin Code ,If not available within the village , the distance range code viz; a for < 5 Kms, b for 5-10 Kms and c for 10+ kms of nearest place where facility is available is given)

Village connected to highways,village roads, banks & credit societies (If amenities available code -Yes is given, If not available within the village , the distance range code viz; a for < 5 Kms, b for 5-10 Kms and c for 10+ kms of nearest place where facility is available is given)

Sr. No.	Name Village	Railway Stations	Auto/Modified Autos	Taxis and Vans	Tractors	Cycle-Pulled Rickshaws (Manual & Machine Driven)	Carts Driven by Animals	Sea/River Ferry Service	Connected to National Highway(NH)	Connected to State Highway(SH)	Connected to Major District Road (MDR)	Connected to Others District Road	Pucca Roads	Kutchcha Roads	Water Bounded Macadam (WBM) Roads
1	2	61	62	63	64	65	66	67	68	69	70	71	72	73	74
1	Udalpur	a	Yes	Yes	Yes	Yes	Yes	c	c	Yes	Yes	Yes	Yes	Yes	c
2	Tulsigam	b	a	b	Yes		Yes	c	c	b	Yes	a	Yes	Yes	c
3	Vachchhesar	b	Yes	Yes	Yes		b	c	c	b	Yes	Yes	Yes	Yes	c
4	Jambu Goral	b	Yes	c	Yes		Yes	c	b	b	b	Yes	Yes	Yes	b
5	Varsada	c	Yes	Yes	Yes	Yes	Yes	c	c	Yes	Yes	Yes	Yes	Yes	c
6	Waghpora	c	b	c	Yes		c	c	c	c	Yes	Yes	Yes	Yes	c
7	Tansiya	c	b	c	c		c	c	c	a	Yes	b	Yes	Yes	c
8	Himmatpura	c	Yes	c	Yes		c	c	c	b	Yes	Yes	Yes	Yes	c
9	Dungripura(I)	c	Yes	b	Yes		c	c	c	b	b	Yes	Yes	Yes	b
10	Intvad	c	b	c	Yes		c	c	c	c	Yes	b	Yes	b	c
11	Nani Varnoli (Vanto)	c	c	c	Yes		c	c	c	c	Yes	c	Yes	Yes	c
12	Desar	c	Yes	Yes	Yes		c	c	c	c	Yes	Yes	Yes	Yes	c
13	Valavav	c	Yes	c	Yes		c	c	c	Yes	Yes	Yes	Yes	Yes	c
14	Veypur	c	Yes	Yes	Yes		c	c	b	a	Yes	Yes	Yes	Yes	c
15	Jesar Gopari	c	c	c	Yes		c	c	c	b	b	Yes	Yes	b	b
16	Vaktapura	c	Yes	Yes	Yes		c	c	c	b	b	Yes	Yes	Yes	c
17	Kadachhala	c	b	c	Yes		c	c	c	Yes	Yes	Yes	Yes	Yes	c
18	Manekla	c	c	c	Yes		c	c	c	c	Yes	Yes	Yes	Yes	c
19	Moti Varnoli	c	Yes	c	Yes		c	c	c	c	c	Yes	Yes	Yes	c
20	Nani Varnoli	c	c	c	Yes		c	c	c	c	Yes	Yes	Yes	Yes	c
21	Chhalier	c	Yes	c	Yes		c	c	c	b	Yes	Yes	Yes	c	c
22	Vankaneda	c	c	c	Yes		c	c	c	Yes	Yes	Yes	Yes	Yes	c
23	Ghemalpura	c	c	c	Yes		c	c	c	c	Yes	Yes	Yes	Yes	c
24	Dolatpura	c	c	c	Yes		c	c	c	c	a	Yes	Yes	a	a

## Census of India 2011- Village Directory Amenities and Land use ( As in 2009 )

Village connected to highways, village roads, banks & credit societies (If amenities available code -Yes is given, If not available within the village, the distance range code viz; a for < 5 Kms, b for 5-10 Kms and c for 10+ kms of nearest place where facility is available is given)

Availability of miscellaneous facilities (If amenities available code -Yes is given, If not available within the village, the distance range code viz; a for < 5 Kms, b for 5-10 Kms and c for 10+ kms of nearest place where facility is available is given)

75	76	77	78	79	80	81	82	83	84	85	86	87	88	2	1
Navigable Waterway (River/Canal)(NW)	Footpaths (FP)	Commercial & Co-Operative Banks	ATM	Agricultural Credit Societies	Self-Help Group (SHG)	Public Distribution System (PDS) shop	Mandis / Regular Market	Weekly Haat	Agricultural Marketing Society	Integrated Child Development Scheme (Nutritional Centres)	Anganwadi Centre (Nutritional Centres)	Others (Nutritional Centres)	ASHA(Accredited Social Health Activist)	Name Village	Sr. No.
c	Yes	a	c	b	Yes	Yes	b	c	b	c	Yes	Yes	Yes	Udalpur	1
c	Yes	b	c	Yes	Yes	a	c	c	b	c	Yes	Yes	Yes	Tulsigam	2
c	Yes	Yes	Yes	Yes	Yes	Yes	c	c	b	c	Yes	Yes	Yes	Vachchhesar	3
c	Yes	Yes	Yes	c	Yes	Yes	c	c	c	c	Yes	Yes	Yes	Jambu Goral	4
c	Yes	Yes	Yes	Yes	Yes	Yes	c	c	c	c	Yes	Yes	Yes	Varsada	5
c	Yes	b	c	b	Yes	a	c	c	c	c	Yes	Yes	Yes	Waghपुरa	6
c	Yes	b	c	a	Yes	b	b	c	b	c	Yes	Yes	Yes	Tansiya	7
c	Yes	b	c	Yes	Yes	b	b	c	c	c	Yes	Yes	Yes	Himmatpura	8
c	Yes	b	c	a	Yes	b	c	c	b	c	Yes	Yes	Yes	Dungripura(I)	9
c	Yes	b	c	b	Yes	Yes	b	c	b	c	Yes	Yes	Yes	Intvad	10
c	Yes	c	c	c	Yes	a	a	c	c	c	Yes	Yes	Yes	Nani Varnoli (Vanto)	11
c	Yes	Yes	c	Yes	Yes	Yes	Yes	c	Yes	c	Yes	Yes	Yes	Desar	12
c	Yes	a	c	a	Yes	Yes	c	c	a	c	Yes	Yes	Yes	Valavav	13
c	Yes	Yes	c	Yes	Yes	Yes	c	c	c	c	Yes	Yes	Yes	Vejpur	14
c	Yes	b	c	b	Yes	c	c	c	c	c	Yes	Yes	Yes	Jesar Gopari	15
c	Yes	a	c	c	Yes	Yes	c	c	c	c	Yes	Yes	Yes	Vaktapura	16
c	Yes	a	c	a	Yes	Yes	c	c	c	c	Yes	Yes	Yes	Kadachhala	17
c	Yes	c	c	a	Yes	a	c	c	c	c	Yes	Yes	Yes	Manekla	18
c	Yes	c	c	Yes	Yes	c	c	c	c	c	Yes	Yes	Yes	Moti Varnoli	19
c	Yes	c	c	c	Yes	b	c	c	c	c	Yes	Yes	Yes	Nani Varnoli	20
c	Yes	Yes	Yes	Yes	Yes	Yes	b	c	c	c	Yes	Yes	Yes	Chhalier	21
c	Yes	c	c	b	Yes	a	c	c	c	c	Yes	Yes	c	Vankaneda	22
c	Yes	c	c	c	Yes	a	c	c	c	c	Yes	Yes	c	Ghemalpura	23
c	Yes	a	c	a	Yes	c	c	c	c	c	Yes	Yes	Yes	Dolatpura	24

**Census of India 2011- Village Directory**  
**Amenities and Land use ( As in 2009 )**

Availability of miscellaneous facilities (If amenities available code - Yes is given, If not available within the village , the distance range code viz; a for < 5 Kms, b for 5-10 Kms and c for 10+ kms of nearest place where facility is available is given)

Availability of electricity (Yes/No)

Sr. No.	Name Village	Community Centre with/ Without TV	Sports Field.	Sports Club / Recreation Centre	Cinema / Video Hall	Public Library	Public Reading Room	Newspaper Supply	Assembly Polling Station	Birth & Death Registration Office	Power Supply for Domestic Use (ED)	Power Supply for Agricultural Use (EAG)	Power Supply for Commercial Use (EC)	Power Supply for All Uses (EA)
1	2	89	90	91	92	93	94	95	96	97	98	99	100	101
1	Udalpur	c	c	b	c	c	c	Yes	Yes	Yes	Yes	Yes	Yes	Yes
2	Tulsigam	Yes	b	b	b	c	Yes	Yes	Yes	Yes	Yes	Yes	Yes	Yes
3	Vachchhesar	Yes	c	c	b	c	c	Yes	Yes	Yes	Yes	Yes	Yes	Yes
4	Jambu Goral	Yes	c	c	c	c	c	Yes	Yes	Yes	Yes	Yes	Yes	Yes
5	Varsada	c	c	c	c	c	c	Yes	Yes	Yes	Yes	Yes	Yes	Yes
6	Waghpora	c	c	c	c	c	c	Yes	Yes	Yes	Yes	Yes	Yes	Yes
7	Tansiya	Yes	c	c	c	b	b	Yes	Yes	a	Yes	Yes	Yes	Yes
8	Himmatpura	Yes	c	c	c	c	c	Yes	Yes	Yes	Yes	Yes	Yes	Yes
9	Dungripura(I)	c	c	c	c	b	b	Yes	Yes	a	Yes	Yes	Yes	Yes
10	Intvad	c	c	c	c	c	c	Yes	Yes	Yes	Yes	Yes	Yes	Yes
11	Nani Varnoli (Vanto)	c	c	c	c	c	c	Yes	Yes	a	Yes	Yes	Yes	Yes
12	Desar	Yes	Yes	c	c	c	c	Yes	Yes	Yes	Yes	Yes	Yes	Yes
13	Valavav	Yes	c	c	c	c	c	Yes	Yes	Yes	Yes	Yes	Yes	Yes
14	Veipur	c	c	c	c	Yes	c	Yes	Yes	Yes	Yes	Yes	Yes	Yes
15	Jesar Gopari	c	c	c	c	c	c	Yes	Yes	Yes	Yes	Yes	Yes	Yes
16	Vaktapura	Yes	c	c	c	c	c	Yes	Yes	Yes	Yes	Yes	Yes	Yes
17	Kadachhala	Yes	c	c	c	c	c	Yes	Yes	Yes	Yes	Yes	Yes	Yes
18	Manekla	c	c	c	c	c	c	Yes	Yes	Yes	Yes	Yes	Yes	Yes
19	Moti Varnoli	c	c	c	c	c	c	Yes	Yes	Yes	Yes	Yes	Yes	Yes
20	Nani Varnoli	c	c	c	c	c	c	Yes	Yes	Yes	Yes	Yes	Yes	Yes
21	Chhalier	Yes	c	c	c	b	b	Yes	Yes	Yes	Yes	Yes	Yes	Yes
22	Vankaneda	c	c	c	c	c	c	Yes	Yes	Yes	Yes	Yes	Yes	Yes
23	Ghemalpura	Yes	c	c	c	c	c	Yes	Yes	Yes	Yes	Yes	Yes	Yes
24	Dolatpura	Yes	c	c	c	c	c	Yes	Yes	Yes	Yes	Yes	Yes	Yes

## Census of India 2011- Village Directory Amenities and Land use ( As in 2009 )

### Land Use

Nearest Town

Area under different types of land use  
( in hectares rounded up to one decimal place)

Name	Distance Range Code i.e. a for < 5 Kms, b for 5-10 Kms & c for 10+ kms .	Forests	Area under Non-Agricultural Uses	Barren and Un-Cultivable land	Permanent Pastures and Other Grazing Lands	Land Under Miscellaneous Tree Crops etc.	Cultivable Waste Land	Name Village	Sr. No.
102	103	104	105	106	107	108	109	2	1
GODHRA	c	0	78.2	21.4	16.4	0	0	Udalpur	1
GODHRA	c	0	133.8	3.1	29	0	0	Tulsigam	2
GODHRA	c	0	46.2	1.1	25.3	0	0	Vachchhesar	3
VADODARA	c	0	49.7	232.5	17.1	0	0	Jambu Goral	4
GODHRA	c	0	64.8	182.1	74	0	0	Varsada	5
SAVLI	c	0	0.5	36	1.5	0	0	Waghpora	6
SAVLI	c	0	4.8	5.4	23.1	0	0	Tansiya	7
SAVLI	c	0	4	63	3.8	0	0	Himmatpura	8
SAVLI	c	0	3.6	23.2	0	0	5.7	Dungripura(I)	9
SAVLI	c	0	21.5	341.7	0	0	0	Intvad	10
SAVLI	c	0	3.6	6	0	0.6	0	Nani Varnoli (Vanto)	11
SAVLI	c	0	305.2	13.3	2.2	0	0	Desar	12
KALOL	c	0	61.7	4	14	0	0	Valavav	13
GODHRA	c	0	191.4	3	131.2	0	0	Vejpur	14
SAVLI	c	0	19.2	26.9	15.5	0	0	Jesar Gopari	15
KALOL	c	0	8	150.3	0	0	0	Vaktapura	16
KALOL	c	0	37.1	41	5.9	0	0	Kadachhala	17
SAVLI	c	0	5.3	24.1	0	0	0	Manekla	18
SAVLI	c	0	9.7	13.6	16.2	0	0	Moti Varnoli	19
SAVLI	c	0	4.5	153.6	0	0	0	Nani Varnoli	20
SAVLI	c	0	5.3	91	0	0	0	Chhalier	21
KALOL	c	0	17.7	18.2	0	0	0	Vankaneda	22
SAVLI	c	0	10.2	9.6	0	0	0	Ghemalpura	23
KALOL	c	0	6	19.8	0	0	0	Dolatpura	24

**Census of India 2011- Village Directory**  
**Amenities and Land use ( As in 2009 )**

Land Use													Name of three most important commodities manufactured			
Area under different types of land use ( in hectares rounded up to one decimal place)											Area irrigated by source (in hectare).					
Sr. No.	Name Village	Fallow Lands Other Than Current Fallows	Current Fallows	Net Area Sown	Total Irrigated Land Area	Total Un-irrigated Land Area	Canals ( C )	Wells/Tube-Eells (W/TW)	Tanks/Lakes (T/L)	Water Falls (WF)	Others (O)	First				Second
1	2	110	111	112	113	114	115	116	117	118	119	120	121	122		
1	Udalpur	0	0	274.6	162	112.6	30	132	0	0	0					
2	Tulsigam	0	0	1233.6	1060	173.6	800	260	0	0	0					
3	Vachchhesar	0	0	477.9	310	167.9	280	30	0	0	0					
4	Jambu Goral	0	0	1114.7	900	214.7	600	300	0	0	0					
5	Varsada	0	0	1776.9	888	888.9	375	393	120	0	0					
6	Waghpora	0	0	48.4	23	25.4	1	20	2	0	0					
7	Tansiya	0	23.5	96.7	45	51.7	0	45	0	0	0					
8	Himmatpura	0	0	197	117.9	79.1	70.9	47	0	0	0					
9	Dungripura(I)	0	86.6	60	45	15	20	25	0	0	0					
10	Intvad	0	0	454	200	254	0	100	0	0	100					
11	Nani Varnoli (Vanto)	0	0	93.2	70	23.2	0	70	0	0	0					
12	Desar	2.2	0	1387.2	1187	200.2	400	500	287	0	0					
13	Valavav	0	0	412	325	87	100	225	0	0	0					
14	Vejpur	0	0	2466.3	2200	266.3	1220	980	0	0	0					
15	Jesar Gopari	0	0	395.3	380	15.3	80	300	0	0	0					
16	Vaktapura	0	0	230.7	200	30.7	50	150	0	0	0					
17	Kadachhala	5	0	557.7	408.6	149.2	150.2	258.4	0	0	0					
18	Manekla	0	0	107.5	55	52.5	0	55	0	0	0					
19	Moti Varnoli	0	0	118.3	100	18.3	0	100	0	0	0					
20	Nani Varnoli	0	0	89.8	50	39.8	0	50	0	0	0					
21	Chhalier	0	0	719.1	310	409.1	0	310	0	0	0					
22	Vankaneda	0	0	186.6	140	46.6	0	140	0	0	0					
23	Ghemalpura	0	0	96	70	26	0	70	0	0	0					
24	Dolatpura	0.4	0	108.9	54	54.9	0	54	0	0	0					





## Census of India 2011- Village Directory Amenities and Land use ( As in 2009 )

Number of educational amenities available. (If not available within the village , the distance range code viz; a for < 5 Kms, b for 5-10 Kms and c for 10+ kms of nearest place where facility is available is given).

Sr. No.	Name Village	Location Code No.	Total Area of The Village ( In Hectares Rounded Up to One Decimal Place)	Total Population ( 2011 Census )	Number of Households (2011 Census)	Pre-Primary School (PP)	Primary School (P)	Middle School (M)	Secondary School (S)	Senior Secondary School (SS)	Degree College of Arts Science & Commerce (ASC)	Engineering College(EC)	Medical College (MC)	Management Institute (MI)
1	2	3	4	5	6	7	8	9	10	11	12	13	14	15
CD Block:- Savli (0176)														
25	Pipalchhat Vanto	519712	85.1	310	70	c	1		a	a	c	c	c	c
26	Rampuri-Narpuri	519713	79.8	508	110	c	1		b	b	c	c	c	c
27	Vadiya (Pandu)	519714	146.1	226	47	c	2		b	c	c	c	c	c
28	Rajupura	519715	215.4	988	216	c	1		1	1	c	c	c	c
29	Limdanu Muvadu	519716	99.6	260	56	c	1		b	b	c	c	c	c
30	Kalyan Patelnu Muvadu	519717	211.2	218	46	c	1		a	a	c	c	c	c
31	Rajpur	519718	355	578	126	c	1		c	c	c	c	c	c
32	Pratappura	519719	197.1	1904	399	c	1		b	b	c	c	c	c
33	Shihora	519720	1242	6021	1208	c	2		c	c	c	c	c	c
34	Gorsan	519721	204.3	717	136	c	1		c	c	c	c	c	c
35	Vaghanu Muvadu	519722	198.1	361	84	c	1		b	b	c	c	c	c
36	Raipura Chhatrapura	519723	485.7	426	98	c	1		b	b	c	c	c	c
37	Bhila	519724	123.5	325	80	c	a		b	b	c	c	c	c
38	Pandu	519725	239.2	1911	361	b	1		b	b	c	c	c	c
39	Pipalchhat	519726	115	738	156	c	1		b	b	c	c	c	c
40	Sanpiya	519727	147.8	814	159	c	1		a	a	c	c	c	c
41	Mokampura	519728	142.2	795	170	c	1		b	b	c	c	c	c
42	Kaslapura	519729	287	758	162	c	1		b	b	c	c	c	c
43	Vansiya	519730	258.8	1144	256	c	1		a	a	c	c	c	c
44	Ghanta	519731	255.2	163	32	c	a		b	b	c	c	c	c
45	Andrakhiya	519732	187.7	574	99	b	1		b	b	c	c	c	c
46	Limdi	519733	357.9	960	188	b	1		b	b	c	c	c	c
47	Latva	519734	319.4	1635	348	c	2		a	c	c	c	c	c

## Census of India 2011- Village Directory Amenities and Land use ( As in 2009 )

Number of educational amenities available. (If not available within the village , the distance range code viz; a for < 5 Kms, b for 5-10 Kms and c for 10+ kms of nearest place where facility is available is given).

Number of Medical Amenities available. (If not available within the village , the distance range code viz; a for < 5 Kms, b for 5-10 Kms and c for 10+ kms of nearest place where facility is available is given).

Polytechnic (Pt)	Vocational Training School /ITI	Non-formal Training Centre (NFTC)	Special School for Disabled (SSD)	Others (Specify)	Community Health Centre (CHC)	Primary Health Centre (PHC)	Primary Health Sub Centre (PHS)	Maternity and Child Welfare Centre (MCW)	T. B. Clinic (TBC)	Hospital-Allopathic (HA)	Hospital-Alternative Medicine (HO)	Dispensary (D)	Veterinary Hospital (VH)	Mobile Health Clinic (MHC)	Family Welfare Centre (FWC)	Name Village	Sr. No.
16	17	18	19	20	21	22	23	24	25	26	27	28	29	30	31	2	1
c	c	c	c		c	b	b	b	b	c	c	c	b	b	b	Pipalchhat Vanto	25
c	c	c	c		c	a	a	a	a	c	c	c	a	c	a	Rampuri-Narpuri	26
c	c	c	c		c	a	c	c	c	c	c	a	a	c	c	Vadiya (Pandu)	27
c	c	c	c		c	a	l	c	c	c	c	a	a	c	a	Rajupura	28
c	c	c	c		c	b	b	c	c	c	c	c	c	c	c	Limdanu Muvadu	29
c	c	c	c		c	b	b	b	b	c	c	b	b	b	b	Kalyan Patelnu Muvadu	30
c	c	c	c		c	a	a	a	c	a	a	a	c	c	c	Rajpur	31
c	c	c	c		c	c	a	c	c	c	a	a	c	c	c	Pratappura	32
c	c	c	c		c	c	c	b	c	b	b	b	c	c	c	Shihora	33
c	c	c	c		c	b	b	b	c	b	b	b	c	c	c	Gorsan	34
c	c	c	c		c	a	c	c	c	c	c	a	a	c	c	Vaghanu Muvadu	35
c	c	c	c		c	b	b	c	c	c	c	c	c	c	c	Raipura	36
c	c	c	c		c	a	c	c	c	c	c	a	a	c	c	Chhatrapura Bhila	37
c	c	c	c		c	l	l	c	c	c	b	c	l	c	c	Pandu	38
c	c	c	c		c	b	a	b	b	c	c	b	b	b	b	Pipalchhat	39
c	c	c	c		c	a	a	a	c	c	c	a	a	a	c	Sanpiya	40
c	c	c	c		c	b	b	b	b	c	c	b	b	b	b	Mokampura	41
c	c	c	c		c	b	b	b	b	c	c	b	b	b	b	Kaslapura	42
c	c	c	c		c	a	a	a	a	c	c	a	a	a	a	Vansiya	43
c	c	c	c		c	a	c	c	c	c	c	a	a	c	c	Ghanta	44
c	c	c	c		c	a	b	c	c	c	c	a	c	c	c	Andrakhia	45
c	c	c	c		c	a	b	c	c	b	b	a	a	a	c	Limdi	46
c	c	c	c		c	a	c	c	c	c	c	a	a	c	c	Latva	47

### Census of India 2011- Village Directory Amenities and Land use ( As in 2009 )

Sr. No.	Name Village	Number of Non-Government Medical Amenities available.								Availability of drinking water - Yes / No						
		Charitable Non Govt. Hospital/Nursing Home.	Medical Practitioner with MBBS Degree	Medical Practitioner with Other Degree	Medical Practitioner with No Degree	Traditional Practitioner and Faith Healer	Medicine Shop	Others	Tap Water (Treated/ Untreated)	Well Water (Covered / Uncovered well)	Hand Pump	Tube Wells / Bore Well	Spring	River / Canal	Tank / Pond / Lake	Others
1	2	32	33	34	35	36	37	38	39	40	41	42	43	44	45	46
25	Pipalchhat Vanto	0	0	0	0	0	0	0	Yes	Yes	Yes	No	No	Yes	No	No
26	Rampuri-Narpuri	0	0	0	0	0	0	0	Yes	Yes	Yes	No	No	Yes	No	No
27	Vadiya (Pandu)	0	0	0	0	0	0	0	Yes	Yes	Yes	Yes	No	No	No	No
28	Rajupura	0	0	0	0	0	0	0	Yes	Yes	Yes	No	No	Yes	No	No
29	Limdanu Muvadu	0	0	0	0	0	0	0	Yes	Yes	Yes	Yes	No	Yes	No	No
30	Kalyan Patelnu Muvadu	0	0	0	0	0	0	0	Yes	Yes	Yes	No	No	Yes	No	No
31	Rajpur	0	0	0	0	0	0	0	Yes	Yes	Yes	Yes	No	Yes	No	No
32	Pratappura	0	0	0	0	0	0	0	Yes	Yes	Yes	Yes	No	Yes	No	No
33	Shihora	0	0	0	0	0	0	0	Yes	Yes	Yes	Yes	No	Yes	No	No
34	Gorsan	0	0	0	0	0	0	0	Yes	Yes	Yes	Yes	No	Yes	No	No
35	Vaghanu Muvadu	0	0	0	0	0	0	0	Yes	Yes	Yes	No	No	No	No	No
36	Raipura Chhatrapura	0	0	0	0	0	0	0	Yes	Yes	Yes	Yes	No	Yes	No	No
37	Bhila	0	0	0	0	0	0	0	Yes	No	Yes	No	No	No	No	No
38	Pandu	0	0	0	0	0	0	0	Yes	No	Yes	Yes	No	No	No	No
39	Pipalchhat	0	0	0	0	0	0	0	Yes	Yes	Yes	No	No	Yes	No	No
40	Sanpiya	0	0	0	0	0	0	0	Yes	Yes	Yes	No	No	No	No	No
41	Mokampura	0	0	0	0	0	0	0	Yes	Yes	Yes	No	No	No	No	No
42	Kaslapura	0	0	0	0	0	0	0	Yes	Yes	Yes	No	No	No	No	No
43	Vansiya	0	0	0	0	0	0	0	Yes	Yes	Yes	No	No	No	No	No
44	Ghanta	0	0	0	0	0	0	0	Yes	Yes	Yes	No	No	Yes	No	No
45	Andrakhya	0	0	0	0	0	0	0	Yes	Yes	Yes	No	No	Yes	No	No
46	Limdi	0	0	0	0	0	0	0	Yes	No	Yes	No	No	No	No	No
47	Latva	0	0	0	0	0	0	0	Yes	Yes	Yes	No	No	No	No	No

## Census of India 2011- Village Directory Amenities and Land use ( As in 2009 )

Communication and transport facilities (If amenities available code -Yes is given except for Village Pin Code ,If not available within the village , the distance range code viz; a for < 5 Kms, b for 5-10 Kms and c for 10+ kms of nearest place where facility is available is given)

Availability of toilet & others Yes / No		Communication and transport facilities (If amenities available code -Yes is given except for Village Pin Code ,If not available within the village , the distance range code viz; a for < 5 Kms, b for 5-10 Kms and c for 10+ kms of nearest place where facility is available is given)													
47	48	49	50	51	52	53	54	55	56	57	58	59	60	2	1
Community Toilet Including Bath.	Community Toilet Excluding Bath.	Rural Sanitary Mart or Sanitary Hardware Outlet Available Near the Village.	Community Bio- Gas or Recycle of Waste for Productive Use.	Post Office(PO)	Sub Post Office (SPO)	Post & Telegraph Office(P&TO)	Village Pin Code	Telephones (Land lines)	Public Call Office (PCO)	Mobile Phone Coverage	Internet Cafes/ Common Service Centre (CSC)	Private Courier Facility	Bus Service (Public & Private)	Name Village	Sr. No.
No	No	No	No	c	c		391530	Yes	Yes	Yes	b	c	Yes	Pipalchhat Vanto	25
No	No	No	No	b	a		391530	Yes	Yes	Yes	a	c	Yes	Rampuri-Narpuri	26
No	No	No	No	a	Yes		391520	Yes	Yes	Yes	Yes	c	Yes	Vadiya (Pandu)	27
No	No	No	No	c	Yes		391445	Yes	Yes	Yes	Yes	c	Yes	Rajupura	28
No	No	No	No	c	c		391774	Yes	a	Yes	a	c	Yes	Limdanu Muvadu	29
No	No	No	No	b	a		391530	a	a	Yes	a	b	Yes	Kalyan Patelnu Muvadu	30
No	No	No	No	a	a		391774	Yes	Yes	Yes	a	c	Yes	Rajpur	31
No	No	No	No	c	Yes		391774	Yes	Yes	Yes	Yes	c	Yes	Pratappura	32
No	No	No	No	b	Yes		391530	Yes	Yes	Yes	Yes	c	Yes	Shihora	33
No	No	No	No	a	a		391530	Yes	Yes	Yes	Yes	c	Yes	Gorsan	34
No	No	No	No	a	c		391530	Yes	Yes	Yes	a	c	Yes	Vaghanu Muvadu	35
No	No	No	No	b	Yes		391410	Yes	c	Yes	a	c	Yes	Raipura Chhatrapura	36
No	No	No	No	a	a		391530	Yes	Yes	Yes	a	c	Yes	Bhila	37
No	No	No	No	b	Yes		391530	Yes	Yes	Yes	Yes	c	Yes	Pandu	38
No	No	No	No	b	Yes		391530	Yes	Yes	Yes	a	c	Yes	Pipalchhat	39
No	No	Yes	No	c	a		391530	Yes	a	Yes	Yes	c	Yes	Sanpiya	40
No	No	Yes	No	b	b		391770	Yes	Yes	Yes	a	c	Yes	Mokampura	41
No	No	Yes	No	b	b		391770	Yes	Yes	Yes	a	a	Yes	Kaslapura	42
No	No	Yes	No	a	c		391530	Yes	Yes	Yes	a	c	Yes	Vansiya	43
No	No	No	No	a	b		391530	b	b	Yes	a	b	a	Ghanta	44
No	No	No	No	a	b		391770	Yes	Yes	Yes	a	b	Yes	Andrakhiya	45
No	No	No	No	b	Yes		391530	Yes	Yes	Yes	Yes	b	Yes	Limdi	46
No	No	No	No	a	Yes		391530	Yes	Yes	Yes	Yes	c	Yes	Latva	47

## Census of India 2011- Village Directory Amenities and Land use ( As in 2009 )

Communication and transport facilities (If amenities available code -Yes is given except for Village Pin Code ,If not available within the village , the distance range code viz; a for < 5 Kms, b for 5-10 Kms and c for 10+ kms of nearest place where facility is available is given)

Village connected to highways,village roads, banks & credit societies (If amenities available code -Yes is given, If not available within the village , the distance range code viz; a for < 5 Kms, b for 5-10 Kms and c for 10+ kms of nearest place where facility is available is given)

Sr. No.	Name Village	Railway Stations	Auto/Modified Autos	Taxis and Vans	Tractors	Cycle-Pulled Rickshaws (Manual & Machine Driven)	Carts Driven by Animals	Sea /River Ferry Service	Connected to National Highway(NH)	Connected to State Highway(SH)	Connected to Major District Road (MDR)	Connected to Others District Road	Pucca Roads	Kutchcha Roads	Water Bounded Macadam (WBM) Roads
1	2	61	62	63	64	65	66	67	68	69	70	71	72	73	74
25	Pipalchhat Vanto	c	b	b	Yes		c	c	c	c	c	Yes	Yes	b	b
26	Rampuri-Narpuri	c	c	c	Yes		c	c	c	c	Yes	Yes	Yes	Yes	c
27	Vadiya (Pandu)	c	Yes	c	Yes		c	c	c	c	Yes	Yes	Yes	c	c
28	Rajupura	c	a	c	Yes		c	c	c	c	Yes	c	Yes	Yes	c
29	Limdanu Muvadu	c	c	c	Yes		c	c	c	Yes	Yes	Yes	Yes	Yes	c
30	Kalyan Patelnu Muvadu	c	b	c	Yes		c	c	c	b	Yes	a	Yes	c	c
31	Rajpur	c	c	c	Yes		c	c	c	c	Yes	Yes	Yes	Yes	c
32	Pratappura	c	c	c	Yes		c	c	c	c	Yes	Yes	Yes	Yes	c
33	Shihora	c	c	c	Yes		c	c	c	Yes	Yes	Yes	Yes	Yes	Yes
34	Gorsan	c	c	c	Yes		c	c	c	Yes	Yes	Yes	Yes	Yes	c
35	Vaghanu Muvadu	c	Yes	c	Yes		c	c	c	Yes	Yes	Yes	Yes	c	c
36	Raipura Chhatrapura	c	c	c	Yes		c	c	c	c	Yes	Yes	Yes	Yes	c
37	Bhila	c	Yes	c	Yes		c	c	c	c	Yes	Yes	Yes	Yes	c
38	Pandu	b	Yes	Yes	Yes		c	c	b	b	Yes	Yes	Yes	b	b
39	Pipalchhat	c	Yes	Yes	Yes		c	c	c	c	b	Yes	Yes	c	c
40	Sanpiya	c	Yes	a	Yes		c	c	c	c	a	Yes	Yes	Yes	c
41	Mokampura	c	b	b	Yes		c	c	c	c	b	Yes	Yes	Yes	c
42	Kaslapura	c	b	b	Yes		c	c	c	c	b	Yes	Yes	b	b
43	Vansiya	c	a	a	Yes		c	c	c	c	a	Yes	Yes	c	c
44	Ghanta	b	b	b	Yes		c	c	c	c	Yes	Yes	Yes	Yes	c
45	Andrakhiya	b	Yes	b	Yes		c	c	c	c	Yes	Yes	Yes	Yes	b
46	Limdi	b	Yes	b	Yes		c	c	c	c	Yes	Yes	Yes	b	b
47	Latva	c	Yes	c	Yes		c	c	c	c	Yes	Yes	Yes	c	c

## Census of India 2011- Village Directory Amenities and Land use ( As in 2009 )

Village connected to highways,village roads, banks & credit societies (If amenities available code -Yes is given, If not available within the village , the distance range code viz; a for < 5 Kms, b for 5-10 Kms and c for 10+ kms of nearest place where facility is available is given)

Availability of miscellaneous facilities (If amenities available code - Yes is given, If not available within the village , the distance range code viz; a for <5 Kms, b for 5-10 Kms and c for 10+ kms of nearest place where facility is available is given)

75	76	77	78	79	80	81	82	83	84	85	86	87	88	2	1
Navigable Waterway (River/Canal)(NW)	Footpaths (FP)	Commercial & Co-Operative Banks	ATM	Agricultural Credit Societies	Self-Help Group (SHG)	Public Distribution System (PDS) shop	Mandis / Regular Market	Weekly Haat	Agricultural Marketing Society	Integrated Child Development Scheme (Nutritional Centres)	Anganwadi Centre (Nutritional Centres)	Others (Nutritional Centres)	ASHA(Accredited Social Health Activist)	Name Village	Sr. No.
c	Yes	b	c	a	Yes	c	c	c	c	c	Yes	Yes	Yes	Pipalchhat Vanto	25
c	Yes	a	c	a	Yes	c	c	c	c	c	Yes	Yes	Yes	Rampuri-Narpuri	26
c	Yes	c	c	c	Yes	a	b	c	c	c	Yes	Yes	Yes	Vadiya (Pandu)	27
c	Yes	Yes	c	Yes	Yes	Yes	c	c	c	c	Yes	Yes	Yes	Rajupura	28
c	Yes	c	c	c	Yes	a	c	c	c	c	c	Yes	Yes	Limdanu Muvadu	29
c	Yes	b	c	a	Yes	a	b	c	b	c	c	Yes	c	Kalyan Patelnu Muvadu	30
c	Yes	a	c	a	Yes	a	c	c	c	c	Yes	Yes	Yes	Rajpur	31
c	Yes	a	c	c	Yes	Yes	c	c	c	c	Yes	Yes	Yes	Pratappura	32
c	Yes	Yes	Yes	Yes	Yes	Yes	c	c	c	c	Yes	Yes	Yes	Shihora	33
c	Yes	b	c	b	Yes	a	c	c	c	c	Yes	Yes	Yes	Gorsan	34
c	Yes	c	c	c	Yes	a	b	c	c	c	Yes	Yes	Yes	Vaghanu Muvadu	35
c	Yes	c	c	c	Yes	a	c	c	c	c	Yes	Yes	Yes	Raipura	36
c	Yes	c	c	c	Yes	a	c	c	c	c	Yes	Yes	Yes	Chhatrapura Bhila	37
c	Yes	b	b	Yes	Yes	a	b	c	b	c	Yes	Yes	Yes	Pandu	38
c	Yes	a	c	a	Yes	Yes	c	c	c	c	Yes	Yes	Yes	Pipalchhat	39
c	Yes	b	c	a	Yes	Yes	c	c	c	c	Yes	Yes	Yes	Sanpiya	40
c	Yes	b	c	a	Yes	a	c	c	c	c	Yes	Yes	Yes	Mokampura	41
c	Yes	b	c	c	Yes	Yes	c	c	c	c	Yes	Yes	c	Kaslapura	42
c	Yes	b	c	a	Yes	a	c	c	c	c	Yes	Yes	Yes	Vansiya	43
c	Yes	c	c	a	c	a	c	c	c	c	a	Yes	Yes	Ghanta	44
c	Yes	b	b	a	Yes	a	b	c	b	c	Yes	Yes	Yes	Andrakhiya	45
c	Yes	b	b	a	Yes	Yes	b	c	b	c	Yes	Yes	Yes	Limdi	46
c	Yes	c	c	c	Yes	Yes	c	c	c	c	Yes	Yes	Yes	Latva	47

## Census of India 2011- Village Directory Amenities and Land use ( As in 2009 )

Availability of miscellaneous facilities (If amenities available code -Yes is given, If not available within the village , the distance range code viz: a for < 5 Kms, b for 5-10 Kms and c for 10+ kms of nearest place where facility is available is given)

Availability of electricity (Yes/No)

Sr. No.	Name Village	Community Centre with/ Without TV	Sports Field,	Sports Club / Recreation Centre	Cinema / Video Hall	Public Library	Public Reading Room	Newspaper Supply	Assembly Polling Station	Birth & Death Registration Office	Power Supply for Domestic Use (ED)	Power Supply for Agricultural Use (EAG)	Power Supply for Commercial Use (EC)	Power Supply for All Uses (EA)
1	2	89	90	91	92	93	94	95	96	97	98	99	100	101
25	Pipalchhat Vanto	b	c	c	c	c	c	Yes	Yes	Yes	Yes	Yes	Yes	Yes
26	Rampuri-Narpuri	a	c	c	c	c	c	Yes	Yes	Yes	Yes	Yes	Yes	Yes
27	Vadiya (Pandu)	c	c	c	c	b	b	Yes	Yes	a	Yes	Yes	Yes	Yes
28	Rajupura	Yes	c	c	c	Yes	c	Yes	Yes	Yes	Yes	Yes	Yes	Yes
29	Limdanu Muvadu	Yes	c	c	c	c	c	Yes	Yes	Yes	Yes	Yes	Yes	Yes
30	Kalyan Patelnu Muvadu	c	c	c	c	c	c	Yes	Yes	Yes	Yes	Yes	Yes	Yes
31	Rajpur	c	c	c	c	c	c	Yes	Yes	Yes	Yes	Yes	Yes	Yes
32	Pratappura	c	c	c	c	c	c	Yes	Yes	Yes	Yes	Yes	Yes	Yes
33	Shihora	c	c	c	c	c	c	Yes	Yes	Yes	Yes	Yes	Yes	Yes
34	Gorsan	c	c	c	c	c	c	Yes	Yes	Yes	Yes	Yes	Yes	Yes
35	Vaghanu Muvadu	c	c	c	c	b	b	Yes	Yes	a	Yes	Yes	Yes	Yes
36	Raipura Chhatrapura	c	c	c	c	c	c	Yes	Yes	Yes	Yes	Yes	Yes	Yes
37	Bhila	c	c	c	c	a	a	Yes	Yes	a	Yes	Yes	Yes	Yes
38	Pandu	Yes	c	b	b	b	b	Yes	Yes	Yes	Yes	Yes	Yes	Yes
39	Pipalchhat	Yes	c	c	c	c	c	Yes	Yes	Yes	Yes	Yes	Yes	Yes
40	Sanpiya	Yes	c	c	c	c	c	Yes	Yes	Yes	Yes	Yes	Yes	Yes
41	Mokampura	c	c	c	c	c	c	Yes	Yes	Yes	Yes	Yes	Yes	Yes
42	Kaslapura	Yes	c	c	c	c	c	Yes	Yes	Yes	Yes	Yes	Yes	Yes
43	Vansiya	Yes	c	c	c	c	c	Yes	Yes	Yes	Yes	Yes	Yes	Yes
44	Ghanta	c	c	c	c	c	c	Yes	a	a	Yes	Yes	Yes	Yes
45	Andrakhiya	b	c	b	b	b	b	Yes	Yes	a	Yes	Yes	Yes	Yes
46	Limdi	b	c	b	b	b	b	Yes	Yes	Yes	Yes	Yes	Yes	Yes
47	Latva	c	c	c	c	a	a	Yes	Yes	Yes	Yes	Yes	Yes	Yes

## Census of India 2011- Village Directory Amenities and Land use ( As in 2009 )

### Land Use

Nearest Town

Area under different types of land use  
( in hectares rounded up to one decimal place)

Name	Distance Range Code i.e. a for < 5 Kms, b for 5-10 Kms & c for 10+ kms .	Forests	Area under Non-Agricultural Uses	Barren and Un-Cultivable land	Permanent Pastures and Other Grazing Lands	Land Under Miscellaneous Tree Crops etc.	Cultivable Waste Land	Name Village	Sr. No.
102	103	104	105	106	107	108	109	2	1
KALOL	c	0	2.1	18.9	0	0	0	Pipalchhat	25
KALOL	c	0	1.7	13.7	0	0	0	Vanto	26
KALOL	c	0	11	62.1	0	0	0	Rampuri- Narpuri	27
KALOL	c	0	7.5	45.3	0	0	0	Vadiya (Pandu)	28
KALOL	c	0	3.7	5.8	0	0	0	Rajupura	29
SAVLI	c	1.8	1.8	30.2	0	0	0	Limdanu	30
SAVLI	c	0	17.5	173.4	0.6	0	0	Muvadu Kalyan	31
SAVLI	c	0	7.8	69	21.5	0	0	Patelnu Muvadu	32
SAVLI	c	0	96.5	553.6	5.1	40	0	Rajpur	33
SAVLI	c	0	9.4	48	0	0	0	Shihora	34
KALOL	c	0	3.4	128.3	0	0	0	Gorsan	35
SAVLI	c	0	20.8	42.6	13.4	0	0	Vaghanu Muvadu	36
KALOL	c	0	5.4	54.3	0	0	0	Raipura	37
KALOL	b	0	41.9	25.2	1.9	0	0	Chhatrapura	38
HALOL	c	0	4.4	6.2	0	0	0	Bhila	39
KALOL	c	0	3.4	2	0	0	49	Pandu	40
KALOL	c	0	3.4	5.3	0	0	0	Pipalchhat	41
KALOL	c	0	2.7	14.7	0	0	0	Sanpiya	42
KALOL	c	0	2.5	6.3	0	0	47.5	Mokampura	43
KALOL	c	0	7	72	0	0	0	Kaslapura	44
KALOL	b	0	6.3	18.4	0	0	0	Vansiya	45
KALOL	b	0	15.4	27.8	0	0	0	Ghanta	46
KALOL	c	0	28.9	0	0	0	47	Andrakhiya	47
								Limdi	46
								Latva	47



## Census of India 2011- Village Directory Amenities and Land use ( As in 2009 )

Land Use													Name of three most important commodities manufactured		
Area under different types of land use ( in hectares rounded up to one decimal place)											Area irrigated by source (in hectare).				
Sr. No.	Name Village	Fallow Lands Other Than Current Fallows	Current Fallows	Net Area Sown	Total Irrigated Land Area	Total Un-irrigated Land Area	Canals ( C )	Wells/Tube-Eells (W/TW)	Tanks/Lakes (T/L)	Water Falls (WF)	Others (O)	First	Second	Third	
1	2	110	111	112	113	114	115	116	117	118	119	120	121	122	
25	Pipalchhat Vanto	0	0	64.1	34	30.1	0	34	0	0	0				
26	Rampuri-Narpuri	0	0	64.4	34	30.4	0	34	0	0	0				
27	Vadiya (Pandu)	0	0	73	38	35	0	38	0	0	0				
28	Rajupura	1.2	0	161.3	80	81.3	0	80	0	0	0				
29	Limdanu Muvadu	0	0	90.2	70	20.2	0	70	0	0	0				
30	Kalyan Patelnu Muvadu	0	0	177.5	80	97.5	0	80	0	0	0				
31	Rajpur	0	32.4	131.2	100	31.2	0	100	0	0	0				
32	Pratappura	0	0	98.9	98.9	0	1	97.9	0	0	0				
33	Shihora	0	0	546.8	500	46.8	0	500	0	0	0				
34	Gorsan	0	0	146.9	146.9	0	0	146.9	0	0	0				
35	Vaghanu Muvadu	0	0	66.4	50	16.4	0	50	0	0	0				
36	Raipura Chhatrapura	0	0	409.1	360	49.1	0	360	0	0	0				
37	Bhila	0	0	63.7	30	33.7	0	30	0	0	0				
38	Pandu	0	0	170.1	90	80.1	10	75	5	0	0				
39	Pipalchhat	0	0	104.3	50	54.3	0	50	0	0	0				
40	Sanpiya	0	0	93.5	45	48.5	0	45	0	0	0				
41	Mokampura	9.8	0	123.7	75	48.7	30	45	0	0	0				
42	Kaslapura	13.8	0	255.8	105	150.8	50	55	0	0	0				
43	Vansiya	0	0	202.4	89	113.4	0	89	0	0	0				
44	Ghanta	0	0	176.2	76	100.2	26	50	0	0	0				
45	Andrakhiya	0	0	163.1	100	63.1	10	90	0	0	0				
46	Limdi	0	0	314.6	214	100.6	114	100	0	0	0				
47	Latva	0	0	243.5	96	147.5	5	91	0	0	0				



## Census of India 2011- Village Directory Amenities and Land use ( As in 2009 )

Number of educational amenities available. (If not available within the village , the distance range code viz; a for < 5 Kms, b for 5-10 Kms and c for 10+ kms of nearest place where facility is available is given).

Sr. No.	Name Village	Location Code No.	Total Area of The Village ( In Hectares Rounded Up to One Decimal Place)	Total Population ( 2011 Census )	Number of Households (2011 Census)	Pre-Primary School (PP)	Primary School (P)	Middle School (M)	Secondary School (S)	Senior Secondary School (SS)	Degree College of Arts Science & Commerce (ASC)	Engineering College(EC)	Medical College (MC)	Management Institute (MI)
1	2	3	4	5	6	7	8	9	10	11	12	13	14	15
<b>CD Block:- Savli (0176)</b>														
48	Vav	519735	238	1145	249	b	1		b	b	c	c	c	c
49	Sandhasal	519736	797.6	4248	900	c	3		1	1	b	c	b	b
50	Gutardi	519737	518.1	1726	345	c	2		a	a	c	c	c	c
51	Nhara	519738	370.9	2460	477	c	2		b	b	c	c	c	c
52	Gulabpura (Shihora)	519739	238	581	125	c	2		c	c	c	c	c	c
53	Ajabpura	519740	761.3	2222	459	c	1		c	c	c	c	c	c
54	Amarapura	519741	557.7	2071	454	b	1		b	b	b	c	b	c
55	Kalupura	519742	108.7	91	22	c	1		c	c	c	c	c	c
56	Parthampura (Shihora)	519743	825.4	2363	492	b	2		b	b	b	b	b	c
57	Gokalpura Ganeshpura	519744	360.4	588	170	c	1		c	c	c	c	c	c
58	Zumkha	519745	254.4	1164	220	c	1		a	c	c	c	c	c
59	Dipapura	519746	300.6	1022	216	c	1		b	b	c	c	c	c
60	Ankaliya	519747	443.2	1067	240	c	1		a	c	c	c	c	c
61	Dhantej	519748	1590.7	5470	1173	c	1		b	b	c	c	c	c
62	Narpura	519749	65.6	624	134	c	2		b	b	c	c	c	c
63	Mevli	519750	913	3775	755	c	1		2	c	c	c	c	c
64	Vitoj	519751	424.8	1667	320	c	1		c	c	c	c	c	c
65	Samantpura	519752	129.2	30	9	b	1		b	b	b	b	c	c
66	Gangadiyapura	519753	91.8	416	100	b	1		b	b	b	c	b	c
67	Dungripura (Shihora)	519754	173.3	490	125	b	3		b	b	b	c	b	c
68	Rasawadi	519755	162.6	1152	243	b	1		b	b	b	b	c	c
69	Lachhanpura	519756	246.3	1201	252	b	1		b	b	b	c	b	c
70	Rupankui	519757	583.1	1963	428	b	1		b	b	b	b	b	c
71	Kanoda	519758	578.1	4854	1074	b	1		1	1	b	b	b	c
72	Rasulpur	519759	398.8	1466	306	b	1		b	b	b	b	c	c
73	Dungrapura	519760	1167.9	358	95	b	1		b	b	b	c	b	c
74	Tulsipura	519761	1044.3	1344	278	c	1		b	c	c	c	c	c

## Census of India 2011- Village Directory Amenities and Land use ( As in 2009 )

Number of educational amenities available. (If not available within the village, the distance range code viz; a for < 5 Kms, b for 5-10 Kms and c for 10+ kms of nearest place where facility is available is given).

Number of Medical Amenities available. (If not available within the village, the distance range code viz; a for < 5 Kms, b for 5-10 Kms and c for 10+ kms of nearest place where facility is available is given).

16	17	18	19	20	21	22	23	24	25	26	27	28	29	30	31	2	1
Polytechnic (Pt)	Vocational Training School /ITI	Non-formal Training Centre (NFTC)	Special School for Disabled (SSD)	Others (Specify)	Community Health Centre (CHC)	Primary Health Centre (PHC)	Primary Health Sub Centre (PHS)	Maternity and Child Welfare Centre (MCW)	T.B. Clinic (TBC)	Hospital-Allopathic (HA)	Hospital-Alternative Medicine (HO)	Dispensary (D)	Veterinary Hospital (VH)	Mobile Health Clinic (MHC)	Family Welfare Centre (FWC)	Name Village	Sl. No.
c	c	c	c		c	a	b	c	c	b	b	a	a	c	c	Vav	48
c	c	b	b		b	1	1	b	b	b	b	b	b	b	b	Sandhasal	49
c	c	c	c		c	a	c	c	c	c	c	c	c	c	c	Gutardi	50
c	c	c	c		c	c	1	b	c	c	c	b	c	c	c	Nhara	51
c	c	c	c		c	c	c	c	c	c	c	c	c	c	c	Gulabpura (Shihora)	52
c	c	c	c		c	b	1	c	c	c	c	c	c	c	c	Ajabpura	53
c	b	c	c		b	b	b	b	b	b	b	b	b	b	b	Amarapura	54
c	c	c	c		c	c	c	c	c	c	c	c	c	c	c	Kalupura	55
b	b	c	c		b	b	1	b	b	b	b	b	b	b	b	Parthampura (Shihora)	56
c	c	c	c		c	c	c	c	c	c	c	c	c	c	c	Gokalpura	57
c	c	c	c		c	c	b	c	c	c	c	c	c	c	c	Ganeshpura	58
c	c	c	c		c	b	b	c	c	c	c	c	c	c	c	Zumkha	59
c	c	c	c		c	b	a	c	c	c	c	b	c	c	c	Dipapura	60
c	c	c	c		c	b	1	c	c	c	c	c	c	c	c	Ankaliya	61
c	c	c	c		c	b	b	b	c	c	c	b	c	c	c	Dhantej	62
c	c	c	c		c	b	1	c	c	c	c	c	c	c	c	Narpura	63
c	c	c	c		c	c	c	c	c	c	c	c	c	c	c	Mevli	64
c	c	c	c		c	c	c	c	c	c	c	c	c	c	c	Vitoj	65
c	b	c	c		b	b	b	b	b	b	b	b	b	b	b	Samantpura	66
c	b	c	c		b	b	b	b	b	b	b	b	b	b	b	Gangadiyapura	67
c	b	c	c		b	b	b	b	b	b	c	b	b	b	b	Dungrapura (Shihora)	68
c	b	c	c		b	b	1	b	b	b	b	b	b	b	b	Rasawadi	69
c	b	c	c		b	b	b	b	b	b	c	b	b	b	b	Lachhanpura	70
b	b	c	c		b	b	b	b	b	b	b	b	b	b	b	Rupankui	71
b	b	c	c		b	b	1	b	b	b	b	b	b	b	b	Kanoda	72
c	b	c	c		b	b	b	b	b	b	b	b	b	b	b	Rasulpur	73
b	b	c	c		b	b	b	b	b	b	c	b	b	b	b	Dungrapura	74
c	c	c	c		c	b	b	c	c	c	c	a	b	b	b	Tulsipura	74

## Census of India 2011- Village Directory Amenities and Land use ( As in 2009 )

Number of Non-Government Medical Amenities  
available.

Availability of drinking water - Yes / No

Sr. No.	Name Village	Charitable Non Govt. Hospital/Nursing Home.	Medical Practitioner with MBBS Degree	Medical Practitioner with Other Degree	Medical Practitioner with No Degree	Traditional Practitioner and Faith Healer	Medicine Shop	Others	Tap Water (Treated/Untreated)	Well Water (Covered / Uncovered well)	Hand Pump	Tube Wells / Bore Well	Spring	River / Canal	Tank / Pond / Lake	Others
1	2	32	33	34	35	36	37	38	39	40	41	42	43	44	45	46
48	Vav	0	0	0	0	0	0	0	Yes	Yes	Yes	No	No	No	No	No
49	Sandhasal	0	0	0	0	0	1	0	Yes	Yes	Yes	Yes	No	Yes	Yes	No
50	Gutardi	0	0	0	0	0	0	0	Yes	No	Yes	Yes	No	Yes	No	No
51	Nhara	0	0	0	0	0	0	0	Yes	No	Yes	No	No	Yes	No	No
52	Gulabpura (Shihora)	0	0	0	0	0	0	0	Yes	No	Yes	No	No	Yes	Yes	No
53	Ajabpura	0	0	0	0	0	0	0	Yes	Yes	Yes	Yes	No	Yes	No	No
54	Amarapura	0	0	0	0	0	0	0	Yes	No	Yes	Yes	No	Yes	No	No
55	Kalupura	0	0	0	0	0	0	0	Yes	No	Yes	No	No	Yes	No	No
56	Parthampura (Shihora)	0	0	0	0	0	0	0	Yes	Yes	Yes	Yes	Yes	Yes	No	No
57	Gokalpura Ganeshpura	0	0	0	0	0	0	0	Yes	Yes	Yes	Yes	No	Yes	No	No
58	Zumkha	0	0	0	0	0	0	0	Yes	No	Yes	Yes	No	Yes	No	No
59	Dipapura	0	0	0	0	0	0	0	Yes	No	Yes	No	No	Yes	Yes	No
60	Ankaliya	0	0	0	0	0	0	0	Yes	Yes	Yes	No	No	Yes	Yes	No
61	Dhantej	0	0	0	0	0	0	0	Yes	Yes	Yes	Yes	No	Yes	No	No
62	Narpura	0	0	0	0	0	0	0	Yes	No	Yes	No	No	Yes	Yes	No
63	Mevli	0	0	0	0	0	0	0	Yes	Yes	Yes	Yes	No	Yes	Yes	No
64	Vitoj	0	0	0	0	0	0	0	Yes	No	Yes	No	No	Yes	No	No
65	Samantpura	0	0	0	0	0	0	0	Yes	No	Yes	No	No	No	No	No
66	Gangadiyapura	0	0	0	0	0	0	0	Yes	No	Yes	No	No	No	No	No
67	Dungripura (Shihora)	0	0	0	0	0	0	0	Yes	No	Yes	Yes	No	Yes	No	No
68	Rasawadi	0	0	0	0	0	0	0	Yes	Yes	Yes	Yes	No	No	No	No
69	Lachhanpura	0	0	0	0	0	0	0	Yes	No	Yes	No	No	No	No	No
70	Rupankui	0	0	0	0	0	0	0	Yes	No	Yes	Yes	No	No	No	No
71	Kanoda	0	0	0	0	0	0	0	Yes	No	Yes	Yes	No	Yes	No	No
72	Rasulpur	0	0	0	0	0	0	0	Yes	Yes	Yes	Yes	No	No	Yes	No
73	Dungrapura	0	0	0	0	0	0	0	Yes	No	Yes	Yes	No	Yes	Yes	No
74	Tulsipura	0	0	0	0	0	0	0	Yes	Yes	Yes	Yes	No	Yes	No	No

## Census of India 2011- Village Directory Amenities and Land use ( As in 2009 )

Availability of toilet & others Yes / No

Communication and transport facilities (If amenities available code - Yes is given except for Village Pin Code ,If not available within the village , the distance range code viz; a for < 5 Kms, b for 5-10 Kms and c for 10+ kms of nearest place where facility is available is given)

47	48	49	50	51	52	53	54	55	56	57	58	59	60	2	1
Community Toilet Including Bath.	Community Toilet Excluding Bath.	Rural Sanitary Mart or Sanitary Hardware Outlet Available Near the Village.	Community Bio- Gas or Recycle of Waste for Productive Use.	Post Office(PO)	Sub Post Office (SPO)	Post & Telegraph Office (P&TO)	Village Pin Code	Telephones (Land lines)	Public Call Office (PCO)	Mobile Phone Coverage	Internet Cafes/ Common Service Centre (CSC)	Private Courier Facility	Bus Service (Public & Private)	Name Village	Sr. No.
No	No	No	No	b	a		391530	Yes	Yes	Yes	Yes	b	Yes	Vav	48
No	No	No	No	Yes	c		391530	Yes	Yes	Yes	Yes	Yes	Yes	Sandhasal	49
No	No	No	No	a	a		391530	Yes	a	Yes	Yes	c	Yes	Gutardi	50
No	No	No	No	c	c		391770	Yes	Yes	Yes	Yes	c	Yes	Nhara	51
No	No	No	No	a	c		391770	Yes	Yes	Yes	a	c	Yes	Gulabpura (Shihora)	52
No	No	No	No	a	c		391770	Yes	c	Yes	Yes	c	Yes	Ajabpura	53
No	No	No	No	a	b		391770	Yes	b	Yes	Yes	b	Yes	Amarapura	54
No	Yes	No	No	b	b		391770	b	b	Yes	a	c	Yes	Kalupura	55
No	No	No	No	b	Yes		391770	Yes	b	Yes	Yes	b	Yes	Parthampura (Shihora)	56
No	No	No	No	a	c		391770	Yes	Yes	Yes	a	c	b	Gokalpura Ganeshpura	57
No	No	No	No	c	a		391770	Yes	Yes	Yes	Yes	c	Yes	Zumkha	58
No	No	No	No	b	b		391530	Yes	c	Yes	a	c	Yes	Dipapura	59
No	Yes	No	No	b	b		391530	Yes	Yes	Yes	Yes	c	Yes	Ankaliya	60
No	Yes	No	No	b	Yes		391530	Yes	Yes	Yes	Yes	c	Yes	Dhantej	61
No	No	No	No	c	Yes		391530	Yes	c	Yes	Yes	c	Yes	Narpura	62
No	No	No	No	c	Yes		391770	Yes	Yes	Yes	Yes	c	Yes	Mevli	63
No	No	No	No	c	Yes		391770	Yes	c	Yes	Yes	c	Yes	Vitoj	64
No	No	No	No	a	b		391770	a	a	Yes	a	b	Yes	Samantpura	65
No	No	No	No	a	b		391770	b	b	Yes	Yes	b	Yes	Gangadiyapura	66
No	No	No	No	a	b		391770	Yes	b	Yes	b	b	Yes	Dungripura (Shihora)	67
No	No	No	No	a	b		391770	Yes	Yes	Yes	Yes	b	Yes	Rasawadi	68
No	No	No	No	b	Yes		391770	Yes	b	Yes	Yes	b	Yes	Lachhanpura	69
No	No	No	No	b	a		391770	Yes	Yes	Yes	b	b	Yes	Rupankui	70
No	No	No	No	b	Yes		389320	Yes	Yes	Yes	Yes	b	Yes	Kanoda	71
No	No	No	No	b	Yes		391770	Yes	Yes	Yes	Yes	b	Yes	Rasulpur	72
No	No	No	No	a	b		391770	Yes	b	Yes	Yes	b	Yes	Dungrapura	73
No	No	No	No	c	Yes		391510	Yes	Yes	Yes	Yes	c	Yes	Tulsipura	74

## Census of India 2011- Village Directory

### Amenities and Land use ( As in 2009 )

Communication and transport facilities (If amenities available code -Yes is given except for Village Pin Code ,If not available within the village , the distance range code viz; a for < 5 Kms, b for 5-10 Kms and c for 10+ kms of nearest place where facility is available is given)

Village connected to highways,village roads, banks & credit societies (If amenities available code -Yes is given, If not available within the village , the distance range code viz; a for < 5 Kms, b for 5-10 Kms and c for 10+ kms of nearest place where facility is available is given)

Sr. No.	Name Village	Railway Stations	Auto/Modified Autos	Taxis and Vans	Tractors	Cycle-Pulled Rickshaws (Manual & Machine Driven)	Carts Driven by Animals	Sea /River Ferry Service	Connected to National Highway(NH)	Connected to State Highway(SH)	Connected to Major District Road (MDR)	Connected to Others District Road	Pucca Roads	Kutchcha Roads	Water Bounded Macadam (WBM) Roads
1	2	61	62	63	64	65	66	67	68	69	70	71	72	73	74
48	Vav	b	Yes	b	Yes		c	c	c	c	Yes	Yes	Yes	b	b
49	Sandhasal	c	c	c	Yes		c	c	b	b	b	Yes	Yes	Yes	c
50	Gutardi	c	a	a	Yes		Yes	c	c	c	Yes	a	Yes	Yes	c
51	Nhara	b	Yes	c	Yes		c	c	c	Yes	Yes	a	Yes	Yes	c
52	Gulabpura (Shihora)	c	c	c	Yes		c	c	c	c	Yes	Yes	Yes	Yes	c
53	Ajabpura	c	c	c	Yes		c	c	c	Yes	Yes	Yes	Yes	Yes	c
54	Amarapura	c	b	b	Yes		b	c	c	Yes	c	Yes	Yes	Yes	b
55	Kalupura	c	b	b	Yes		c	c	c	Yes	Yes	Yes	Yes	Yes	c
56	Parthampura (Shihora)	c	b	b	Yes		Yes	c	c	c	Yes	Yes	Yes	Yes	b
57	Gokalpura Ganeshpura	c	c	c	Yes		c	c	c	c	Yes	Yes	Yes	Yes	c
58	Zumkha	a	c	c	Yes	Yes	Yes	c	c	c	Yes	a	Yes	Yes	c
59	Dipapura	c	Yes	c	Yes		c	c	c	c	Yes	c	Yes	Yes	a
60	Ankaliya	b	c	c	Yes		c	c	c	c	Yes	c	Yes	Yes	c
61	Dhantej	c	Yes	c	Yes	Yes	c	c	c	c	c	Yes	Yes	Yes	c
62	Narpura	c	Yes	b	Yes		c	c	c	c	c	Yes	Yes	c	c
63	Mevli	c	Yes	c	Yes		c	c	c	c	Yes	Yes	Yes	Yes	Yes
64	Vitoj	c	c	c	Yes		c	c	c	c	Yes	Yes	Yes	Yes	c
65	Samantpura	c	b	b	Yes		b	c	c	c	Yes	b	Yes	Yes	b
66	Gangadiyapura	c	b	b	Yes		b	c	c	c	c	Yes	Yes	Yes	Yes
67	Dungripura (Shihora)	c	b	b	Yes		b	c	c	c	c	Yes	Yes	Yes	b
68	Rasawadi	c	b	b	Yes		b	c	c	Yes	Yes	Yes	Yes	Yes	Yes
69	Lachhanpura	c	b	b	Yes		b	c	c	c	Yes	Yes	Yes	Yes	b
70	Rupankui	c	b	b	Yes		b	c	c	b	Yes	Yes	Yes	Yes	b
71	Kanoda	c	Yes	b	Yes		b	c	c	b	Yes	Yes	Yes	Yes	b
72	Rasulpur	c	b	b	Yes		b	c	c	Yes	Yes	Yes	Yes	Yes	Yes
73	Dungrapura	b	b	b	Yes		b	c	c	c	Yes	b	Yes	Yes	b
74	Tulsipura	a	Yes	Yes	Yes		c	c	c	a	Yes	Yes	Yes	Yes	a

## Census of India 2011- Village Directory Amenities and Land use ( As in 2009 )

Village connected to highways, village roads, banks & credit societies (If amenities available code -Yes is given, If not available within the village , the distance range code viz; a for < 5 Kms, b for 5-10 Kms and c for 10+ kms of nearest place where facility is available is given)

Availability of miscellaneous facilities (If amenities available code - Yes is given, If not available within the village , the distance range code viz; a for < 5 Kms, b for 5-10 Kms and c for 10+ kms of nearest place where facility is available is given)

75	76	77	78	79	80	81	82	83	84	85	86	87	88	2	1
Navigable Waterway (River/Canal)(NW)	Footpaths (FP)	Commercial & Co-Operative Banks	ATM	Agricultural Credit Societies	Self-Help Group (SHG)	Public Distribution System (PDS) shop	Mandis / Regular Market	Weekly Haat	Agricultural Marketing Society	Integrated Child Development Scheme (Nutritional Centres)	Anganwadi Centre (Nutritional Centres)	Others (Nutritional Centres)	ASHA(Accredited Social Health Activist)	Name Village	Sr. No.
c	Yes	b	b	a	Yes	a	b	c	b	c	Yes	Yes	Yes	Vav	48
b	Yes	Yes	c	Yes	Yes	Yes	b	b	Yes	c	Yes	Yes	Yes	Sandhasal	49
c	Yes	c	c	c	Yes	c	a	c	c	c	c	Yes	Yes	Gutardi	50
c	Yes	Yes	Yes	Yes	Yes	Yes	c	c	c	c	Yes	Yes	Yes	Nhara	51
c	Yes	c	c	c	Yes	c	c	c	c	c	Yes	Yes	c	Gulabpura (Shihora)	52
c	Yes	c	c	c	Yes	Yes	c	c	c	c	Yes	Yes	Yes	Ajabpura	53
c	Yes	b	b	b	Yes	Yes	b	b	b	b	Yes	Yes	Yes	Amarapura	54
c	Yes	c	c	c	Yes	c	c	c	c	c	c	Yes	c	Kalupura	55
c	Yes	Yes	b	b	Yes	Yes	b	b	b	b	Yes	Yes	Yes	Parthampura (Shihora)	56
c	Yes	c	c	c	Yes	a	c	c	c	c	Yes	Yes	c	Gokalpura Ganeshpura	57
c	Yes	c	c	c	Yes	Yes	c	c	c	c	Yes	Yes	Yes	Zumkha	58
a	Yes	b	b	c	Yes	a	a	b	b	c	Yes	Yes	Yes	Dipapura	59
c	Yes	a	c	c	Yes	Yes	c	c	c	c	Yes	Yes	Yes	Ankaliya	60
c	Yes	Yes	Yes	Yes	Yes	Yes	c	c	c	c	Yes	Yes	Yes	Dhantej	61
c	Yes	b	c	c	Yes	b	c	c	b	c	Yes	Yes	Yes	Narpura	62
c	Yes	Yes	Yes	Yes	Yes	Yes	c	c	c	c	Yes	Yes	Yes	Mevli	63
c	Yes	c	c	c	Yes	Yes	c	c	c	c	Yes	Yes	Yes	Vitoj	64
c	Yes	b	b	b	Yes	b	b	b	b	b	Yes	Yes	Yes	Samantpura	65
c	Yes	b	b	b	Yes	b	b	b	b	b	Yes	Yes	b	Gangadiyapura	66
c	Yes	b	b	b	Yes	a	b	b	b	b	Yes	Yes	b	Dungripura (Shihora)	67
c	Yes	b	b	b	Yes	Yes	b	b	b	b	Yes	Yes	Yes	Rasawadi	68
c	Yes	b	b	b	Yes	b	b	b	b	b	Yes	Yes	Yes	Lachhanpura	69
c	Yes	b	b	b	Yes	b	b	b	b	b	Yes	Yes	b	Rupankui	70
a	Yes	Yes	Yes	b	Yes	Yes	b	b	b	b	Yes	Yes	Yes	Kanoda	71
c	Yes	b	b	b	Yes	Yes	b	b	b	b	Yes	Yes	Yes	Rasulpur	72
c	Yes	b	b	b	Yes	a	b	b	b	b	Yes	Yes	Yes	Dungrapura	73
c	Yes	a	c	b	Yes	Yes	c	c	c	c	Yes	Yes	Yes	Tulsipura	74



## Census of India 2011- Village Directory Amenities and Land use ( As in 2009 )

Availability of miscellaneous facilities (If amenities available code -  
Yes is given, If not available within the village , the distance range  
code viz; a for < 5 Kms, b for 5-10 Kms and c for 10+ kms of  
nearest place where facility is available is given)

Availability of electricity (Yes/No)

Sr. No.	Name Village	Community Centre with/ Without TV	Sports Field,	Sports Club / Recreation Centre	Cinema / Video Hall	Public Library	Public Reading Room	Newspaper Supply	Assembly Polling Station	Birth & Death Registration Office	Power Supply for Domestic Use (ED)	Power Supply for Agricultural Use (EAG)	Power Supply for Commercial Use (EC)	Power Supply for All Uses (EA)
1	2	89	90	91	92	93	94	95	96	97	98	99	100	101
48	Vav	c	c	b	b	b	b	Yes	Yes	Yes	Yes	Yes	Yes	Yes
49	Sandhasal	Yes	b	b	b	Yes	Yes	Yes	Yes	Yes	Yes	Yes	Yes	Yes
50	Gutardi	Yes	c	c	c	a	a	Yes	Yes	Yes	Yes	Yes	Yes	Yes
51	Nhara	c	c	c	c	c	c	Yes	Yes	Yes	Yes	Yes	Yes	Yes
52	Gulabpura (Shihora)	c	c	c	c	c	c	Yes	Yes	Yes	Yes	Yes	Yes	Yes
53	Ajabpura	Yes	c	c	c	c	c	Yes	Yes	Yes	Yes	Yes	Yes	Yes
54	Amarapura	a	b	b	b	b	b	Yes	Yes	Yes	Yes	Yes	Yes	Yes
55	Kalupura	Yes	c	c	c	c	c	Yes	Yes	Yes	Yes	Yes	Yes	Yes
56	Parthampura (Shihora)	b	b	b	b	b	b	Yes	Yes	Yes	Yes	Yes	Yes	Yes
57	Gokalpura Ganeshpura	c	c	c	c	c	c	Yes	Yes	Yes	Yes	Yes	Yes	Yes
58	Zumkha	a	a	a	c	a	c	Yes	Yes	Yes	Yes	Yes	Yes	Yes
59	Dipapura	a	b	b	b	b	b	Yes	Yes	a	Yes	Yes	Yes	Yes
60	Ankaliya	c	c	c	c	c	b	Yes	Yes	Yes	Yes	Yes	Yes	Yes
61	Dhantej	c	c	c	c	c	b	Yes	Yes	Yes	Yes	Yes	Yes	Yes
62	Narpura	c	c	c	c	c	c	Yes	Yes	Yes	Yes	Yes	Yes	Yes
63	Mevli	Yes	c	c	c	c	c	Yes	Yes	Yes	Yes	Yes	Yes	Yes
64	Vitoj	Yes	c	c	c	c	c	Yes	Yes	Yes	Yes	Yes	Yes	Yes
65	Samantpura	b	b	b	b	b	b	Yes	Yes	Yes	Yes	Yes	Yes	Yes
66	Gangadiyapura	Yes	b	b	b	b	b	Yes	Yes	Yes	Yes	Yes	Yes	Yes
67	Dungripura (Shihora)	b	b	b	b	b	b	Yes	Yes	Yes	Yes	Yes	Yes	Yes
68	Rasawadi	Yes	b	b	b	b	b	Yes	Yes	Yes	Yes	Yes	Yes	Yes
69	Lachhanpura	Yes	b	b	b	b	b	Yes	Yes	Yes	Yes	Yes	Yes	Yes
70	Rupankui	b	b	b	b	b	b	Yes	Yes	Yes	Yes	Yes	Yes	Yes
71	Kanoda	b	b	b	b	b	b	Yes	Yes	Yes	Yes	Yes	Yes	Yes
72	Rasulpur	Yes	b	b	b	b	b	Yes	Yes	Yes	Yes	Yes	Yes	Yes
73	Dungrapura	b	b	b	b	b	b	Yes	Yes	Yes	Yes	Yes	Yes	Yes
74	Tulsipura	b	c	c	c	c	c	Yes	Yes	Yes	Yes	Yes	Yes	Yes

## Census of India 2011- Village Directory Amenities and Land use ( As in 2009 )

### Land Use

Nearest Town

Area under different types of land use  
( in hectares rounded up to one decimal place)

Name	Distance Range Code i.e. a. for < 5 Kms, b for 5-10 Kms & c for 10+ kms .	Forests	Area under Non-Agricultural Uses	Barren and Un-Cultivable land	Permanent Pastures and Other Grazing Lands	Land Under Miscellaneous Tree Crops etc.	Cultivable Waste Land	Name Village	Sr. No.
102	103	104	105	106	107	108	109	2	1
KALOL	b	0	14.2	0	0	0	0	Vav	48
KALOL	c	0	33.5	0	72.1	35	26.8	Sandhasal	49
KALOL	c	0	34.9	122.7	0	0	8.5	Gutardi	50
SAVLI	c	0	10.1	147.8	0	0	0	Nhara	51
SAVLI	c	0	0.4	136.2	0	0	0	Gulabpura (Shihora)	52
SAVLI	c	0	19.4	366.1	0	0	0	Ajabpura	53
SAVLI	b	0	126.6	170.2	0	0	0	Amarapura	54
SAVLI	c	46	1.3	20.6	0	0	0	Kalupura	55
SAVLI	b	0	16.4	54.1	61.4	0.6	45.8	Parthampura (Shihora)	56
SAVLI	c	0	17.4	125.9	0	0	0	Gokalpura Ganeshpura	57
SAVLI	c	0	7.6	42.5	0	0	0	Zumkha	58
SAVLI	c	0	22.7	38.3	0	0	0	Dipapura	59
KALOL	c	0	24.7	20.5	4.4	0	0	Ankaliya	60
KALOL	c	0	87.1	80.1	81	0	0	Dhantej	61
SAVLI	c	0	12.8	0.2	0	0	0	Narpura	62
SAVLI	c	0	2.6	137.5	52.7	53.6	0.5	Mevli	63
SAVLI	c	0	9.2	29.9	80.9	0	0	Vitoj	64
SAVLI	b	0	6.1	36.2	0	0	0	Samantpura	65
SAVLI	b	0	10.2	0.2	0	0	0	Gangadiyapura	66
SAVLI	b	0	5.5	53.3	0	0	0	Dungripura (Shihora)	67
SAVLI	b	0	18.8	0.6	8	0	0	Rasawadi	68
SAVLI	b	0	7.2	100.5	0	0	0	Lachhanpura	69
SAVLI	b	0	31.7	204	0	0	0	Rupankui	70
SAVLI	b	0	39.6	189	0	0	0	Kanoda	71
SAVLI	b	0	47.5	1.6	0	0	0	Rasulpur	72
SAVLI	b	0	270.4	95.1	0	0	0	Dungrapura	73
HALOL	c	0	76	44.3	51.3	0	0	Tulsipura	74

**Census of India 2011- Village Directory**  
**Amenities and Land use ( As in 2009 )**

Land Use												Name of three most important commodities manufactured		
Sr. No.	Name Village	Area under different types of land use ( in hectares rounded up to one decimal place)					Area irrigated by source (in hectare).					First	Second	Third
		Fallow Lands Other Than Current Fallows	Current Fallows	Net Area Sown	Total Irrigated Land Area	Total Un-irrigated Land Area	Canals ( C )	Wells/Tube-Well (W/TW)	Tanks/Lakes (T/L)	Water Falls (WF)	Others (O)			
1	2	110	111	112	113	114	115	116	117	118	119	120	121	122
48	Vav	0	13.3	210.6	86	124.6	36	50	0	0	0			
49	Sandhasal	0	0	630.2	470.1	160.1	70.1	400	0	0	0			
50	Gutardi	0	0	352	161.4	190.6	61.4	100	0	0	0			
51	Nhara	0	0	213	111.2	101.8	0	111.2	0	0	0			
52	Gulabpura (Shihora)	0	0	101.4	70	31.4	0	70	0	0	0			
53	Ajabpura	0	0	375.8	280	95.8	0	280	0	0	0			
54	Amarapura	0	0	261	120	141	0	120	0	0	0			
55	Kalupura	0	0	40.8	20	20.8	0	20	0	0	0			
56	Parthampura (Shihora)	0	0	647	168.7	478.3	16	102.6	50.2	0	0			
57	Gokalpura Ganeshpura	0	0	217.1	190	27.1	0	190	0	0	0			
58	Zumkha	0	0	204.2	122.9	81.3	0	122.9	0	0	0			
59	Dipapura	0	0	239.6	150	89.6	0	150	0	0	0			
60	Ankaliya	0	0.6	393	300	93	0	300	0	0	0			
61	Dhantej	0	0	1342.4	749	593.4	230	519	0	0	0			
62	Narpura	0	0	52.6	40	12.6	10	30	0	0	0			
63	Mevli	0	0	666.1	466	200.1	100	366	0	0	0			
64	Vitoj	0	0	304.7	150	154.7	0	150	0	0	0			
65	Samantpura	0	0	86.8	60	26.8	0	60	0	0	0			
66	Gangadiyapura	0	0	81.4	61.4	20	31.4	30	0	0	0			
67	Dungripura (Shihora)	0	0	114.5	100	14.5	0	100	0	0	0			
68	Rasawadi	0	0	135.2	100	35.2	40	30	30	0	0			
69	Lachhanpura	0	0	138.6	100	38.6	0	100	0	0	0			
70	Rupankui	0	0	347.4	250	97.4	250	0	0	0	0			
71	Kanoda	0	0	349.5	300	49.5	230	70	0	0	0			
72	Rasulpur	0	0	349.7	249	100.7	200	25	24	0	0			
73	Dungrapura	0	0	802.4	700	102.4	500	200	0	0	0			
74	Tulsipura	0	0	872.7	525	347.7	400	125	0	0	0			



## Census of India 2011- Village Directory Amenities and Land use ( As in 2009 )

Number of educational amenities available. (If not available within the village , the distance range code viz; a for < 5 Kms, b for 5-10 Kms and c for 10+ kms of nearest place where facility is available is given).

Sr. No.	Name Village	Location Code No.	Total Area of The Village ( In Hectares Rounded Up to One Decimal Place)	Total Population ( 2011 Census )	Number of Households (2011 Census)	Pre-Primary School (PP)	Primary School (P)	Middle School (M)	Secondary School (S)	Senior Secondary School (SS)	Degree College of Arts Science & Commerce (ASC)	Engineering College(EC)	Medical College (MC)	Management Institute (MI)
1	2	3	4	5	6	7	8	9	10	11	12	13	14	15
CD Block:- Savli (0176)														
75	Kamalपुरa	519762	615.4	607	122	c	1		c	c	c	c	c	c
76	Vasanपुरa	519763	907.7	920	220	b	1		b	b	b	b	c	c
77	Muval	519764	1829.1	1873	425	a	1		a	a	a	a	a	c
78	Sardarpura	519765	92	526	118	b	1		b	b	b	b	b	c
79	Poicha (Kanoda)	519766	1061.4	5020	1046	b	2		a	a	b	c	c	c
80	Mevaliपुरa	519767	108.7	1130	205	b	1		b	b	b	b	b	c
81	Wankaner	519768	1640.9	8770	1598	b	3		1	b	b	b	b	c
82	Javla	519769	881.8	781	176	a	1		a	a	a	1	1	c
83	Charanपुरa	519770	421.1	930	195	b	1		b	b	b	b	c	c
84	Moti Bhadol	519771	905.6	1557	346	c	2		c	c	c	c	c	c
85	Vadiya(K)	519772	571.6	1396	317	c	1		c	c	c	c	c	c
86	Mal	519773	499.3	1007	228	c	1		c	c	c	c	c	c
87	Ankaliya Kambola	519774	631.4	985	227	c	2		a	c	c	c	c	c
88	Khakhariya	519775	694	2023	432	b	1		1	b	c	c	c	c
89	Singaniya	519776	214.6	302	70	b	a		a	b	c	c	c	c
90	Mudhela	519777	626.5	734	159	b	1		a	b	c	c	c	c
91	Ghantiyal	519778	679.8	1385	311	c	1		a	b	c	c	c	c
92	Ranipura (Samlaya)	519779	102.2	2038	451	c	1		c	c	c	c	c	c
93	Nani Bhadol	519780	950.5	1465	345	c	1		c	c	c	c	c	c
94	Samlaya	519781	1189.9	2232	469	b	2		b	b	b	b	b	c
95	Sherपुरa	519782	1012.7	1461	315	b	1		b	b	b	b	c	c
96	Karachiya	519783	656	1387	287	b	1		b	b	b	b	c	c
97	Gothada	519784	2445.8	9347	1902	a	5		2	a	a	a	c	c
98	Ranchhodपुरa	519785	125	1569	289	b	1		b	b	b	b	c	c
99	Bahidhara Alias Natvarnagar	519786	1097.1	3711	712	b	2		a	a	b	c	c	c

## Census of India 2011- Village Directory

### Amenities and Land use ( As in 2009 )

Number of educational amenities available. (If not available within the village, the distance range code viz; a for < 5 Kms, b for 5-10 Kms and c for 10+ kms of nearest place where facility is available is given).

Number of Medical Amenities available. (If not available within the village, the distance range code viz; a for < 5 Kms, b for 5-10 Kms and c for 10+ kms of nearest place where facility is available is given).

16	17	18	19	20	21	22	23	24	25	26	27	28	29	30	31	2	1
Polytechnic (Pt)	Vocational Training School /ITI	Non-formal Training Centre (NFTC)	Special School for Disabled (SSD)	Others (Specify)	Community Health Centre (CHC)	Primary Health Centre (PHC)	Primary Health Sub Centre (PHS)	Maternity and Child Welfare Centre (MCW)	T.B. Clinic (TBC)	Hospital-Allopathic (HA)	Hospital-Alternative Medicine (HO)	Dispensary (D)	Veterinary Hospital (VH)	Mobile Health Clinic (MHC)	Family Welfare Centre (FWC)	Name Village	Sr. No.
c	c	c	c		c	c	b	c	c	c	c	c	c	c	c	Kamalपुरa	75
c	b	c	c		b	b	1	b	b	b	b	b	b	b	b	Vasanपुरa	76
c	1	c	c		a	a	1	a	a	a	a	a	a	a	a	Muval	77
c	b	c	c		b	b	a	b	b	b	b	a	b	b	b	Sardarpura	78
c	b	c	c		b	b	b	b	b	b	c	b	b	b	b	Poicha (Kanoda)	79
c	b	c	c		b	b	a	b	b	b	b	a	a	a	b	Mevaliapura	80
c	b	c	c		b	b	1	b	b	b	1	b	b	b	b	Wankaner	81
1	a	c	c		a	a	a	a	a	a	a	a	a	a	a	Javla	82
c	b	c	c		b	b	b	b	b	b	b	a	b	b	b	Charanपुरa	83
c	c	c	c		c	c	c	c	c	c	c	c	c	c	c	Moti Bhadol	84
c	c	c	c		c	b	1	c	c	c	c	c	b	b	c	Vadiya(K)	85
c	c	c	c		c	c	c	c	c	c	c	c	c	c	c	Mal Ankaliya	86
c	c	c	c		c	a	a	c	c	c	c	c	c	c	c	Kambola	87
c	c	c	c		c	c	1	c	c	c	1	c	c	c	c	Khakhariya	88
c	c	c	c		c	a	a	c	c	c	c	b	a	c	c	Singaniya	89
c	c	c	c		c	b	b	c	c	b	b	b	b	b	c	Mudhela	90
c	c	c	c		c	b	a	c	c	c	c	c	c	c	c	Ghantiyal	91
c	c	c	c		c	c	c	c	c	c	c	c	c	c	c	Ranipura (Samlaya)	92
c	c	c	c		c	a	1	a	c	c	a	c	c	c	c	Nani Bhadol	93
b	b	c	c		b	1	1	a	b	b	c	b	b	b	b	Samlaya	94
c	b	c	c		b	b	b	b	b	b	b	b	b	b	b	Sherpura	95
c	b	c	c		b	b	1	b	b	b	b	b	b	b	b	Karachiya	96
c	a	c	c		a	a	1	a	a	a	a	a	a	a	a	Gothada	97
c	b	c	c		b	b	b	b	b	b	c	b	b	b	b	Ranchhodपुरa	98
b	b	c	c		b	a	1	a	b	b	c	b	b	b	a	Bahidhara Alias Natvarnagar	99

## Census of India 2011- Village Directory Amenities and Land use ( As in 2009 )

Sr. No.	Name Village	Number of Non-Government Medical Amenities available.								Availability of drinking water - Yes / No						
		Charitable Non Govt. Hospital/Nursing Home.	Medical Practitioner with MBBS Degree	Medical Practitioner with Other Degree	Medical Practitioner with No Degree	Traditional Practitioner and Faith Healer	Medicine Shop	Others	Tap Water (Treated/Untreated)	Well Water (Covered / Uncovered well)	Hand Pump	Tube Wells / Bore Well	Spring	River / Canal	Tank / Pond / Lake	Others
1	2	32	33	34	35	36	37	38	39	40	41	42	43	44	45	46
75	Kamalपुरa	0	0	0	0	0	0	0	Yes	Yes	Yes	No	No	Yes	No	No
76	Vasanपुरa	0	0	0	0	0	0	0	Yes	Yes	Yes	Yes	No	No	No	No
77	Muval	0	0	0	0	0	0	0	Yes	Yes	Yes	Yes	No	Yes	Yes	No
78	Sardarpura	0	0	0	0	0	0	0	Yes	Yes	Yes	Yes	No	Yes	No	No
79	Poicha (Kanoda)	0	0	0	0	0	0	0	Yes	No	Yes	Yes	No	Yes	No	No
80	Mevaliapura	0	0	0	0	0	0	0	Yes	Yes	Yes	Yes	No	Yes	No	No
81	Wankaner	0	0	0	0	0	0	0	Yes	Yes	Yes	Yes	No	Yes	Yes	No
82	Javla	0	0	0	0	0	0	0	Yes	Yes	Yes	Yes	No	No	No	No
83	Charanपुरa	0	0	0	0	0	0	0	Yes	Yes	Yes	Yes	No	No	No	No
84	Moti Bhadol	0	0	0	0	0	0	0	Yes	No	Yes	Yes	No	No	Yes	No
85	Vadiya(K)	0	0	0	0	0	0	0	Yes	Yes	Yes	Yes	No	Yes	No	No
86	Mal	0	0	0	0	0	0	0	Yes	Yes	Yes	No	No	No	No	No
87	Ankaliya Kambola	0	0	0	0	0	0	0	Yes	Yes	Yes	Yes	No	No	Yes	No
88	Khakhariya	0	0	0	0	0	0	0	Yes	Yes	Yes	Yes	No	No	No	No
89	Singaniya	0	0	0	0	0	0	0	Yes	Yes	Yes	Yes	No	No	No	No
90	Mudhela	0	0	0	0	0	0	0	Yes	Yes	Yes	Yes	No	No	Yes	No
91	Ghantiyal	0	0	0	0	0	0	0	Yes	Yes	Yes	Yes	No	No	Yes	No
92	Ranipura (Samlaya)	0	0	0	0	0	0	0	Yes	Yes	Yes	No	No	No	No	No
93	Nani Bhadol	0	0	0	0	0	0	0	Yes	No	Yes	Yes	No	No	Yes	No
94	Samlaya	0	0	0	0	0	1	0	Yes	No	Yes	Yes	No	Yes	Yes	No
95	Sherपुरa	0	0	0	0	0	0	0	Yes	Yes	Yes	Yes	No	No	No	No
96	Karachiya	0	0	0	0	0	0	0	Yes	Yes	Yes	Yes	No	Yes	Yes	No
97	Gothada	0	0	0	0	0	1	0	Yes	Yes	Yes	Yes	No	Yes	Yes	No
98	Ranchhodपुरa	0	0	0	0	0	0	0	Yes	Yes	Yes	No	No	No	Yes	No
99	Bahidhara Alias Natvarnagar	0	0	0	0	0	0	0	Yes	No	Yes	Yes	No	Yes	Yes	No

## Census of India 2011- Village Directory Amenities and Land use ( As in 2009 )

Availability of toilet & others Yes / No  
Communication and transport facilities (If amenities available code -Yes is given except for Village Pin Code ,If not available within the village , the distance range code viz; a for < 5 Kms, b for 5-10 Kms and c for 10+ kms of nearest place where facility is available is given)

47	48	49	50	51	52	53	54	55	56	57	58	59	60	2	1
Community Toilet Including Bath.	Community Toilet Excluding Bath.	Rural Sanitary Mart or Sanitary Hardware Outlet Available Near the Village.	Community Bio- Gas or Recycle of Waste for Productive Use.	Post Office(PO)	Sub Post Office (SPO)	Post & Telegraph Office (P&TO)	Village Pin Code	Telephones (Land lines)	Public Call Office (PCO)	Mobile Phone Coverage	Internet Cafes/ Common Service Centre (CSC)	Private Courier Facility	Bus Service (Public & Private)	Name Village	Sr. No.
No	No	No	No	c	Yes		391520	Yes	Yes	Yes	Yes	c	Yes	Kamalपुरa	75
No	No	No	No	b	Yes		391770	Yes	b	Yes	Yes	b	Yes	Vasanपुरa	76
No	No	No	No	a	Yes		391770	Yes	Yes	Yes	Yes	a	Yes	Muval	77
No	No	No	No	b	a		391770	Yes	Yes	Yes	b	b	Yes	Sardarpura	78
No	No	No	No	b	Yes		391770	Yes	Yes	Yes	Yes	b	Yes	Poicha (Kanoda)	79
No	No	No	No	b	b		391770	Yes	b	Yes	Yes	b	Yes	Mevaliapura	80
No	No	No	No	b	b		391780	Yes	Yes	Yes	Yes	b	Yes	Wankaner	81
No	No	No	No	a	a		391770	Yes	Yes	Yes	Yes	a	Yes	Javla	82
No	No	No	No	a	a		391750	Yes	Yes	Yes	Yes	b	Yes	Charanपुरa	83
No	No	No	No	a	b		391520	Yes	Yes	Yes	Yes	c	Yes	Moti Bhadol	84
No	No	No	No	c	Yes		391520	Yes	Yes	Yes	Yes	c	Yes	Vadiya(K)	85
No	No	No	No	c	a		391520	Yes	b	Yes	Yes	a	Yes	Mal Ankaliya Kambola	86
No	No	No	No	a	a		391510	Yes	Yes	Yes	Yes	c	Yes	Khakhariya	87
No	No	No	No	b	Yes		391510	Yes	Yes	Yes	Yes	b	Yes	Singaniya	88
No	No	No	No	a	c		391510	Yes	Yes	Yes	a	c	a	Mudhela	89
No	No	No	Yes	b	Yes		391510	Yes	Yes	Yes	Yes	c	Yes	Ghantiyal	90
No	No	No	No	b	Yes		391510	Yes	b	Yes	Yes	a	Yes	Ranipura (Samlaya)	91
No	No	No	No	c	a		391520	Yes	c	Yes	Yes	a	Yes	Nani Bhadol	92
No	No	No	No	a	Yes		391520	Yes	Yes	Yes	Yes	c	Yes	Samlaya	93
No	No	No	No	Yes	b		391520	Yes	Yes	Yes	Yes	b	Yes	Sherपुरa	94
No	No	No	No	b	Yes		392015	Yes	b	Yes	Yes	b	Yes	Karachiya	95
No	No	No	No	b	Yes		391310	Yes	b	Yes	Yes	b	Yes	Gothada	96
No	No	No	No	a	Yes		391770	Yes	Yes	Yes	Yes	a	Yes	Ranchhodपुरa	97
No	No	No	Yes	a	b		391780	a	a	Yes	Yes	b	Yes	Bahidhara Alias Natvarnagar	98
No	No	No	No	a	a		391770	Yes	Yes	Yes	Yes	b	Yes		99



## Census of India 2011- Village Directory Amenities and Land use ( As in 2009 )

Communication and transport facilities (If amenities available code -Yes is given except for Village Pin Code ,If not available within the village , the distance range code viz; a for < 5 Kms, b for 5-10 Kms and c for 10+ kms of nearest place where facility is available is given)

Village connected to highways,village roads, banks & credit societies (If amenities available code -Yes is given, If not available within the village , the distance range code viz; a for < 5 Kms, b for 5-10 Kms and c for 10+ kms of nearest place where facility is available is given)

Sr. No.	Name Village	Railway Stations	Auto/Modified Autos	Taxis and Vans	Tractors	Cycle-Pulled Rickshaws (Manual & Machine Driven)	Carts Driven by Animals	Sea /River Ferry Service	Connected to National Highway(NH)	Connected to State Highway(SH)	Connected to Major District Road (MDR)	Connected to Others District Road	Pucca Roads	Kutchcha Roads	Water Bounded Macadam (WBM) Roads
1	2	61	62	63	64	65	66	67	68	69	70	71	72	73	74
75	Kamalपुरa	b	Yes	c	Yes		c	c	c	c	Yes	Yes	Yes	Yes	c
76	Vasanपुरa	b	b	b	Yes		b	c	c	b	Yes	Yes	Yes	Yes	b
77	Muval	c	Yes	a	Yes		a	c	c	c	Yes	a	Yes	Yes	a
78	Sardarpura	c	b	b	Yes		b	c	c	b	Yes	Yes	Yes	Yes	b
79	Poicha (Kanoda)	c	Yes	b	Yes		b	c	c	Yes	b	Yes	Yes	Yes	b
80	Mevaliपुरa	c	a	b	Yes		b	c	c	b	Yes	Yes	Yes	Yes	b
81	Wankaner	c	Yes	b	Yes		b	c	c	c	Yes	b	Yes	Yes	b
82	Javla	c	a	a	Yes		a	c	c	Yes	c	Yes	Yes	Yes	a
83	Charanपुरa	c	b	b	b		b	c	c	b	Yes	Yes	Yes	Yes	b
84	Moti Bhadol	b	b	c	Yes		c	c	c	Yes	Yes	Yes	Yes	Yes	c
85	Vadiya(K)	b	Yes	c	Yes		c	c	c	Yes	Yes	Yes	Yes	Yes	c
86	Mal Ankaliya	b	Yes	c	Yes		c	c	c	Yes	Yes	Yes	Yes	Yes	c
87	Kambola	a	b	b	Yes		c	c	b	Yes	Yes	Yes	Yes	c	c
88	Khakhariya	b	b	b	Yes		c	c	b	Yes	Yes	Yes	Yes	Yes	b
89	Singaniya	b	a	a	Yes		c	c	c	c	Yes	a	Yes	Yes	c
90	Mudhela	b	b	Yes	Yes		c	c	c	c	Yes	Yes	Yes	Yes	c
91	Ghantiyal	a	a	c	Yes		c	c	b	b	Yes	Yes	Yes	Yes	b
92	Ranipur (Samlaya)	c	Yes	c	Yes		c	c	c	Yes	Yes	Yes	Yes	Yes	c
93	Nani Bhadol	a	a	c	Yes		c	c	c	c	Yes	Yes	Yes	Yes	c
94	Samlaya	Yes	Yes	Yes	Yes		b	c	c	c	Yes	b	Yes	Yes	b
95	Sherपुरa	c	b	b	Yes		b	c	c	Yes	Yes	Yes	Yes	Yes	b
96	Karachiya	c	b	b	Yes		b	c	c	Yes	Yes	Yes	Yes	Yes	b
97	Gothada	c	Yes	a	Yes		a	c	c	Yes	Yes	Yes	Yes	Yes	Yes
98	Ranchhodपुरa	b	a	a	Yes		b	c	c	b	a	Yes	Yes	Yes	b
99	Bahidhara Alias Natvarnagar	c	Yes	b	Yes		b	c	c	c	Yes	Yes	Yes	Yes	b

## Census of India 2011- Village Directory Amenities and Land use ( As in 2009 )

Village connected to highways,village roads, banks & credit societies (If amenities available code -Yes is given, If not available within the village , the distance range code viz; a for < 5 Kms, b for 5-10 Kms and c for 10+ kms of nearest place where facility is available is given)

Availability of miscellaneous facilities (If amenities available code -Yes is given, If not available within the village , the distance range code viz; a for < 5 Kms, b for 5-10 Kms and c for 10+ kms of nearest place where facility is available is given)

Navigable Waterway (River/Canal)(NW)	Footpaths (FP)	Commercial & Co-Operative Banks	ATM	Agricultural Credit Societies	Self-Help Group (SHG)	Public Distribution System (PDS) shop	Mandis / Regular Market	Weekly Haat	Agricultural Marketing Society	Integrated Child Development Scheme ( Nutritional Centres)	Anganwadi Centre (Nutritional Centres)	Others (Nutritional Centres)	ASHA (Accredited Social Health Activist)	Name Village	Sr. No.
75	76	77	78	79	80	81	82	83	84	85	86	87	88	2	1
c	Yes	c	c	c	Yes	Yes	c	c	c	c	Yes	Yes	Yes	Kamalपुरa	75
c	Yes	b	b	Yes	Yes	Yes	b	b	b	b	Yes	Yes	Yes	Vasanपुरa	76
c	Yes	a	a	a	Yes	Yes	a	a	Yes	a	Yes	Yes	Yes	Muval	77
b	Yes	b	b	b	Yes	b	b	b	b	b	Yes	Yes	Yes	Sardarpura	78
c	Yes	Yes	Yes	b	Yes	Yes	b	b	b	b	Yes	Yes	Yes	Poicha (Kanoda)	79
c	Yes	b	b	b	Yes	Yes	b	b	b	b	Yes	Yes	Yes	Mevaliapura	80
a	Yes	Yes	b	Yes	Yes	Yes	b	b	b	b	Yes	Yes	Yes	Wankaner	81
c	Yes	a	a	Yes	Yes	Yes	a	a	Yes	a	Yes	Yes	Yes	Javla	82
c	Yes	b	b	b	Yes	Yes	b	b	b	b	Yes	Yes	Yes	Charanपुरa	83
c	Yes	c	c	Yes	Yes	Yes	c	c	c	c	Yes	Yes	Yes	Moti Bhadol	84
c	Yes	c	c	Yes	Yes	a	c	c	c	c	Yes	Yes	Yes	Vadiya(K)	85
c	Yes	a	c	Yes	Yes	c	c	c	c	c	Yes	Yes	Yes	Mal Ankaliya	86
c	Yes	a	c	c	Yes	Yes	c	c	a	c	Yes	Yes	Yes	Kambola	87
c	Yes	Yes	Yes	Yes	Yes	b	b	c	a	c	Yes	Yes	Yes	Khakhariya	88
c	Yes	b	b	b	Yes	b	b	c	c	c	c	Yes	c	Singaniya	89
c	Yes	b	b	Yes	Yes	Yes	b	c	c	c	Yes	Yes	Yes	Mudhela	90
c	Yes	b	b	c	Yes	Yes	c	c	a	c	Yes	Yes	Yes	Ghantiyal	91
c	Yes	b	c	Yes	Yes	Yes	c	c	c	c	Yes	Yes	Yes	Ranipura (Samlaya)	92
c	Yes	a	a	Yes	Yes	Yes	c	c	Yes	c	Yes	Yes	Yes	Nani Bhadol	93
c	Yes	Yes	b	Yes	Yes	Yes	b	b	a	b	Yes	Yes	Yes	Samlaya	94
c	Yes	b	b	b	Yes	b	b	b	b	b	Yes	Yes	Yes	Sherपुरa	95
c	Yes	b	b	Yes	Yes	Yes	b	b	Yes	b	Yes	Yes	Yes	Karachiya	96
c	Yes	Yes	Yes	Yes	Yes	Yes	a	a	a	a	Yes	Yes	Yes	Gothada	97
c	Yes	b	b	b	Yes	b	b	b	b	b	Yes	Yes	b	Ranchhodपुरa	98
c	Yes	Yes	Yes	a	Yes	b	b	b	b	b	Yes	Yes	Yes	Bahidhara Alias Natvarnagar	99

## Census of India 2011- Village Directory Amenities and Land use ( As in 2009 )

Availability of miscellaneous facilities (If amenities available code -Yes is given, If not available within the village , the distance range code viz; a for < 5 Kms, b for 5-10 Kms and c for 10+ kms of nearest place where facility is available is given)

Availability of electricity (Yes/No)

Sr. No.	Name Village	Community Centre with/ Without TV	Sports Field,	Sports Club / Recreation Centre	Cinema / Video Hall	Public Library	Public Reading Room	Newspaper Supply	Assembly Polling Station	Birth & Death Registration Office	Power Supply for Domestic Use (ED)	Power Supply for Agricultural Use (EAG)	Power Supply for Commercial Use (EC)	Power Supply for All Uses (EA)
1	2	89	90	91	92	93	94	95	96	97	98	99	100	101
75	Kamalपुरa	c	c	c	c	c	c	Yes	Yes	Yes	Yes	Yes	Yes	Yes
76	Vasanपुरa	Yes	b	b	b	b	b	Yes	Yes	Yes	Yes	Yes	Yes	Yes
77	Muval	Yes	a	a	a	a	a	Yes	Yes	Yes	Yes	Yes	Yes	Yes
78	Sardarpura	b	b	b	b	b	b	Yes	Yes	a	Yes	Yes	Yes	Yes
79	Poicha (Kanoda)	b	b	b	b	b	b	Yes	Yes	Yes	Yes	Yes	Yes	Yes
80	Mevaliapura	b	b	b	b	b	b	Yes	Yes	Yes	Yes	Yes	Yes	Yes
81	Wankaner	Yes	b	b	b	b	b	Yes	Yes	Yes	Yes	Yes	Yes	Yes
82	Javla	a	a	a	a	a	a	Yes	Yes	Yes	Yes	Yes	Yes	Yes
83	Charanपुरa	Yes	b	b	b	b	b	Yes	Yes	Yes	Yes	Yes	Yes	Yes
84	Moti Bhadol	Yes	c	c	c	c	c	Yes	Yes	Yes	Yes	Yes	Yes	Yes
85	Vadiya(K)	Yes	c	c	c	c	c	Yes	Yes	Yes	Yes	Yes	Yes	Yes
86	Mal Ankaliya	Yes	c	c	c	c	c	Yes	Yes	Yes	Yes	Yes	Yes	Yes
87	Kambola	a	c	c	c	c	c	Yes	Yes	Yes	Yes	Yes	Yes	Yes
88	Khakhariya	Yes	c	b	b	c	c	Yes	Yes	Yes	Yes	Yes	Yes	Yes
89	Singaniya	c	c	b	b	b	b	Yes	a	a	Yes	Yes	Yes	Yes
90	Mudhela	c	c	b	b	c	c	Yes	Yes	Yes	Yes	Yes	Yes	Yes
91	Ghantiyal	a	c	c	c	c	c	Yes	Yes	Yes	Yes	Yes	Yes	Yes
92	Ranipura (Samlaya)	c	c	c	c	c	c	Yes	Yes	Yes	Yes	Yes	Yes	Yes
93	Nani Bhadol	c	c	c	c	c	c	Yes	Yes	Yes	Yes	Yes	Yes	Yes
94	Samlaya	b	b	b	b	b	a	Yes	Yes	Yes	Yes	Yes	Yes	Yes
95	Sherपुरa	b	b	b	b	b	b	Yes	Yes	Yes	Yes	Yes	Yes	Yes
96	Karachiya	b	b	b	b	b	b	Yes	Yes	Yes	Yes	Yes	Yes	Yes
97	Gothada	Yes	a	a	a	a	a	Yes	Yes	Yes	Yes	Yes	Yes	Yes
98	Ranchhodपुरa	b	b	b	b	b	b	Yes	Yes	Yes	Yes	Yes	Yes	Yes
99	Bahidhara Alias Natvarnagar	Yes	b	b	b	b	b	Yes	Yes	Yes	Yes	Yes	Yes	Yes

## Census of India 2011- Village Directory Amenities and Land use ( As in 2009 )

### Land Use

Nearest Town

Area under different types of land use  
( in hectares rounded up to one decimal place)

Name	Distance Range Code i.e. a. for < 5 Kms, b. for 5-10 Kms & c. for 10+ kms .	Forests	Area under Non-Agricultural Uses	Barren and Un-Cultivable land	Permanent Pastures and Other Grazing Lands	Land Under Miscellaneous Tree Crops etc.	Cultivable Waste Land	Name Village	Sr. No.
102	103	104	105	106	107	108	109	2	1
SAVLI	c	0	17.2	7.4	30.7	0	0	Kamalपुरa	75
SAVLI	b	0	96.4	21.9	43.6	0	0	Vasanपुरa	76
SAVLI	a	0	356	23.2	181.5	0	0	Muval	77
SAVLI	b	0	3.6	0	5.2	0	0	Sardarpura	78
SAVLI	b	0	189.1	161.6	2.8	0	0	Poicha (Kanoda)	79
SAVLI	b	0	6.2	0	12.4	0	0	Mevaliapura	80
SAVLI	b	0	119.1	58.2	98.2	254.7	0	Wankaner	81
SAVLI	a	0	128.9	1.8	42	0	0	Javla	82
SAVLI	b	0	8.4	0.3	10.4	0	0.6	Charanपुरa	83
SAVLI	c	0	0	7.1	80.8	0	0	Moti Bhadol	84
KALOL	c	0	135.4	0	0	0	0	Vadiya(K)	85
SAVLI	c	0	29.9	1.6	24.8	0	0	Mal Ankaliya	86
HALOL	c	0	34.1	0	31.9	0	0	Kambola	87
HALOL	b	0	64.1	3.7	36.2	0	0	Khakhariya	88
HALOL	b	0	15	7	10.8	0	0	Singaniya	89
HALOL	b	0	121.3	19.2	6.4	0	1.3	Mudhela	90
HALOL	c	0	30.8	1.5	30.5	0	0	Ghantiyal	91
SAVLI	c	0	0	11.8	34.4	0	0	Ranipura (Samlaya)	92
HALOL	c	0	197.9	12.3	47.6	0	0	Nani Bhadol	93
SAVLI	b	0	21.9	8.5	6.9	0	0	Samlaya	94
SAVLI	b	0	32.8	8.1	19	0	0	Sherpura	95
SAVLI	b	0	161.8	10.1	32.6	0	23.1	Karachiya	96
SAVLI	a	0	34	19	144	0	126	Gothada	97
SAVLI	b	0	18.1	0	0.4	0	0	Ranchhodपुरa	98
SAVLI	b	0	75.2	270.8	0	0	0	Bahidhara Alias Natvarnagar	99

## Census of India 2011- Village Directory Amenities and Land use ( As in 2009 )

### Land Use

Sr. No.	Name Village	Area under different types of land use ( in hectares rounded up to one decimal place)										Area irrigated by source (in hectare).			Name of three most important commodities manufactured
		Fallow Lands Other Than Current Fallows	Current Fallows	Net Area Sown	Total Irrigated Land Area	Total Un-irrigated Land Area	Canals ( C )	Wells/Tube-Well (W/TW)	Tanks/Lakes (T/L)	Water Falls (WF)	Others (O)	First	Second	Third	
1	2	110	111	112	113	114	115	116	117	118	119	120	121	122	
75	Kamalपुरa	0	0	560.1	387.1	173	0	387.1	0	0	0				
76	Vasanपुरa	11.7	0	734.2	632	102.2	0	632	0	0	0				
77	Muval	0	0	1268.4	1268.4	0	13.7	0	1254.7	0	0				
78	Sardarpura	0	0	83.2	50.4	32.8	20	30.4	0	0	0				
79	Poicha (Kanoda)	0	0	707.9	600.4	107.5	50.4	550	0	0	0				
80	Mevaliapura	0	0	90	60	30	30	30	0	0	0				
81	Wankaner	0	0	1110.7	810.3	300.3	0	810.3	0	0	0				
82	Javla	0	0	709.1	102.1	607	50	0	52.1	0	0				
83	Charanपुरa	0	0	401.3	380	21.3	121	213	46	0	0				
84	Moti Bhadol	0	0	817.8	631	186.8	216	101	314	0	0				
85	Vadiya(K)	0	0	436.1	250	186.1	145	105	0	0	0				
86	Mal Ankaliya	0	0	443	325	118	200	125	0	0	0				
87	Kambola	0	0	565.4	425	140.4	175	250	0	0	0				
88	Khakhariya	0	0	590	469	121	294	175	0	0	0				
89	Singaniya	0	0	181.8	105.2	76.5	70.2	30	5	0	0				
90	Mudhela	24.8	2.2	451.3	302.2	149.1	102.1	100	100	0	0				
91	Ghantiyal	0	2.2	614.7	480	134.7	380	100	0	0	0				
92	Ranipura (Samlaya)	0	0	56	30	26	0	30	0	0	0				
93	Nani Bhadol	0	0	692.7	500	192.7	85	0	415	0	0				
94	Samlaya	52.6	0	1100	700	400	400	300	0	0	0				
95	Sherपुरa	0	0	952.7	940	12.7	0	940	0	0	0				
96	Karachiya	0	0	428.4	310	118.4	10	20	280	0	0				
97	Gothada	34.8	160	1928	1430	498	0	977	453	0	0				
98	Ranchhodपुरa	0	0	106.5	106.5	0	56.5	50	0	0	0				
99	Bahidhara Alias Natvarnagar	0.3	0	750.8	346.3	404.4	18	323	5.4	0	0				



## Census of India 2011- Village Directory Amenities and Land use ( As in 2009 )

Number of educational amenities available. (If not available within the village , the distance range code viz; a for < 5 Kms, b for 5-10 Kms and c for 10+ kms of nearest place where facility is available is given).

Sr. No.	Name Village	Location Code No.	Total Area of The Village ( In Hectares Rounded Up to One Decimal Place)	Total Population ( 2011 Census )	Number of Households (2011 Census)	Pre-Primary School (PP)	Primary School (P)	Middle School (M)	Secondary School (S)	Senior Secondary School (SS)	Degree College of Arts Science & Commerce (ASC)	Engineering College(EC)	Medical College (MC)	Management Institute (MI)
1	2	3	4	5	6	7	8	9	10	11	12	13	14	15
CD Block:- Savli (0176)														
100	Bhadarva	519787	540.2	5951	1253	1	2		1	1	c	c	c	c
101	Parthampura (Bhadarva)	519788	309.2	898	195	c	1		a	c	c	c	c	c
102	Jalampura	519789	176	837	163	c	1		b	c	c	c	c	c
103	Khandi	519790	110.6	1467	300	c	1		b	c	c	c	c	c
104	Poicha (Raniya)	519791	769.2	2945	590	c	1		b	b	c	c	c	c
105	Raniya	519792	680.4	3279	705	c	1		a	a	c	c	c	c
106	Mahapura	519793	119.2	694	139	c	1		a	a	c	c	c	c
107	Ranipura(B)	519794	689.9	482	96	a	2		a	b	b	b	c	c
108	Namisara	519795	974.1	2102	476	b	1		b	b	b	b	b	c
109	Bautha	519796	412.2	1541	321	b	1		b	b	b	c	c	c
110	Lasundra	519797	496.6	1261	259	b	1		b	b	b	b	b	c
111	Pasva	519798	782.1	1155	235	b	1		b	b	b	c	c	c
112	Motipura	519799	453.4	312	77	b	1		c	b	b	c	c	c
113	Pratapnagar	519800	661.6	1488	297	c	1		c	c	c	c	c	c
114	Gangadiya	519801	1408.7	2265	484	c	1		c	c	c	c	c	c
115	Lotna	519802	529.5	1669	335	b	2		b	b	c	c	c	c
116	Sadra	519803	303.7	649	137	c	1		c	b	c	c	c	c
117	Adalwada	519804	578	672	141	c	1		b	c	c	c	c	c
118	Vadadala	519805	558.6	966	190	c	1		c	c	c	c	c	c
119	Chandranagar	519806	517.3	191	38	c	1		c	c	c	c	c	c
120	Subhelav	519807	444.4	590	137	c	1		c	c	c	c	c	c
121	Paldi	519808	327	749	151	c	1		c	c	c	c	c	c
122	Tundav	519809	1431.2	6102	1116	b	1		1	b	b	c	c	c
123	Anjesar	519810	532.3	2334	438	c	1		c	c	c	c	c	c
124	Moksi	519811	1194.9	5706	1248	c	1		a	c	c	c	c	c
125	Kunpad	519812	525.4	2788	581	c	2		a	a	c	c	c	c
126	Manjusar	519813	1405.5	5001	1024	c	1		a	a	c	c	c	c
127	Lamdapura	519814	324	880	161	c	1		c	c	c	c	c	c
128	Zumkal	519815	222.5	271	65	c	2		c	c	c	c	c	c

## Census of India 2011- Village Directory Amenities and Land use ( As in 2009 )

Number of educational amenities available. (If not available within the village , the distance range code viz; a for < 5 Kms, b for 5-10 Kms and c for 10+ kms of nearest place where facility is available is given).

Number of Medical Amenities available. (If not available within the village , the distance range code viz; a for < 5 Kms, b for 5-10 Kms and c for 10+ kms of nearest place where facility is available is given).

16	17	18	19	20	21	22	23	24	25	26	27	28	29	30	31	2	1
Polytechnic (Pt)	Vocational Training School /ITI	Non-formal Training Centre (NFTC)	Special School for Disabled (SSD)	Others (Specify)	Community Health Centre (CHC)	Primary Health Centre (PHC)	Primary Health Sub Centre (PHS)	Maternity and Child Welfare Centre (MCWC)	T.B. Clinic (TBC)	Hospital-Allopathic (HA)	Hospital-Alternative Medicine (HO)	Dispensary (D)	Veterinary Hospital (VH)	Mobile Health Clinic (MHC)	Family Welfare Centre (FWC)	Name Village	Sr. No.
c	c	c	c		c	l	l	c	c	c	c	c	c	c	c	Bhadarva	100
c	c	c	c		c	a	a	a	c	c	c	a	c	c	a	Parthampura (Bhadarva)	101
c	c	c	c		c	b	b	b	c	c	c	a	c	c	b	Jalampura	102
c	c	c	c		c	b	b	b	c	c	c	a	c	c	c	Khandi	103
c	c	c	c		c	b	l	c	c	c	c	b	c	c	c	Poicha (Raniya)	104
c	c	c	c		c	a	a	a	c	c	c	a	a	c	c	Raniya	105
c	c	c	c		c	a	a	a	c	c	c	a	a	a	a	Mahapura	106
c	b	c	c		b	b	b	b	b	b	c	b	b	b	b	Ranipura(B)	107
b	b	c	c		b	a	l	a	a	b	c	a	b	b	b	Namisara	108
b	b	c	c		b	b	l	b	b	b	c	b	b	b	b	Bautha	109
b	b	c	c		b	a	l	b	b	b	b	b	b	b	b	Lasundra	110
c	b	c	c		b	b	b	b	b	b	b	b	b	b	b	Pasva	111
c	b	c	c		b	a	a	b	b	b	c	a	a	b	b	Motipura	112
c	c	c	c		c	a	l	c	c	c	c	a	a	c	c	Pratapnagar	113
c	c	c	c		c	a	l	c	c	c	c	c	c	c	c	Gangadiya	114
c	c	c	c		c	a	a	c	c	c	c	b	a	a	b	Lotna	115
c	c	c	c		c	a	b	c	c	b	b	b	b	b	c	Sadra	116
c	b	c	c		c	c	l	c	c	c	c	c	c	c	c	Adalwada	117
c	c	c	c		c	a	a	a	a	a	a	b	a	a	a	Vadadala	118
c	c	c	c		c	b	b	c	c	c	c	b	b	b	c	Chandranagar	119
c	c	c	c		c	a	a	a	c	c	c	c	c	c	c	Subhelav	120
c	c	c	c		c	a	a	a	c	c	c	c	c	c	c	Paldi	121
c	b	c	c		b	l	l	b	b	b	b	b	b	b	b	Tundav	122
c	c	c	c		c	a	a	a	c	c	c	a	c	c	a	Anjesar	123
c	c	c	c		c	a	l	c	c	c	c	a	c	c	a	Moksi	124
c	c	c	c		c	b	b	c	c	c	c	a	c	c	b	Kunpad	125
c	c	c	c		c	a	l	c	c	c	c	c	c	c	c	Manjusar	126
c	c	c	c		c	a	a	c	c	c	c	a	c	c	c	Lamdapura	127
c	c	c	c		c	b	b	c	c	c	c	c	c	c	c	Zumkal	128



## Census of India 2011- Village Directory Amenities and Land use ( As in 2009 )

Sr. No.	Name Village	Number of Non-Government Medical Amenities available.							Availability of drinking water - Yes / No							
		Charitable Non Govt. Hospital/Nursing Home.	Medical Practitioner with MBBS Degree	Medical Practitioner with Other Degree	Medical Practitioner with No Degree	Traditional Practitioner and Faith Healer	Medicine Shop	Others	Tap Water (Treated/Untreated)	Well Water (Covered / Uncovered well)	Hand Pump	Tube Wells / Bore Well	Spring	River / Canal	Tank / Pond / Lake	Others
1	2	32	33	34	35	36	37	38	39	40	41	42	43	44	45	46
100	Bhadarva	0	0	1	0	3	3	0	Yes	No	Yes	Yes	No	No	No	No
101	Parthampura (Bhadarva)	0	0	0	0	0	0	0	Yes	Yes	Yes	Yes	No	Yes	Yes	No
102	Jalampura	0	0	0	0	0	0	0	Yes	No	Yes	Yes	No	Yes	No	No
103	Khandi	0	0	0	0	0	0	0	Yes	No	Yes	Yes	No	Yes	No	No
104	Poicha (Raniya)	0	0	0	0	0	3	0	Yes	Yes	Yes	Yes	No	Yes	No	No
105	Raniya	0	0	0	0	0	1	0	Yes	No	Yes	Yes	No	No	Yes	No
106	Mahapura	0	0	0	0	0	1	0	Yes	No	Yes	Yes	No	No	Yes	No
107	Ranipura(B)	0	0	0	0	0	0	0	Yes	Yes	Yes	Yes	No	No	Yes	No
108	Namisara	0	0	0	0	0	0	0	Yes	Yes	Yes	Yes	No	Yes	Yes	No
109	Bautha	0	0	0	0	0	0	0	Yes	Yes	Yes	Yes	No	Yes	No	No
110	Lasundra	0	0	0	0	0	0	0	Yes	No	Yes	No	No	Yes	No	No
111	Pasva	0	0	0	0	0	0	0	Yes	Yes	Yes	Yes	No	Yes	Yes	No
112	Motipura	0	0	0	0	0	0	0	Yes	Yes	Yes	No	No	No	No	No
113	Pratapnagar	0	0	0	0	0	1	0	Yes	Yes	Yes	No	No	No	No	No
114	Gangadiya	0	0	0	0	0	0	0	Yes	Yes	Yes	Yes	No	Yes	Yes	No
115	Lotna	0	0	0	0	0	0	0	Yes	Yes	Yes	Yes	No	No	Yes	No
116	Sadra	0	0	0	0	0	0	0	Yes	Yes	Yes	Yes	No	Yes	Yes	No
117	Adalwada	0	0	0	0	0	0	0	Yes	No	Yes	Yes	No	No	No	No
118	Vadadala	0	0	0	0	0	0	0	Yes	No	Yes	Yes	No	No	Yes	No
119	Chandranagar	0	0	0	0	0	0	0	Yes	Yes	No	No	No	No	No	No
120	Subhelav	0	0	0	0	0	0	0	Yes	Yes	Yes	Yes	No	Yes	Yes	No
121	Paldi	0	0	0	0	0	0	0	Yes	No	Yes	Yes	No	No	No	No
122	Tundav	0	0	0	0	0	0	0	Yes	Yes	Yes	Yes	No	No	Yes	No
123	Anjesar	0	0	0	0	0	0	0	Yes	Yes	Yes	Yes	No	Yes	No	No
124	Moksi	0	0	0	0	0	0	0	Yes	No	No	Yes	No	Yes	Yes	No
125	Kunpad	0	0	0	0	0	0	0	Yes	No	No	Yes	No	No	No	No
126	Manjusr	0	0	0	0	0	5	0	Yes	Yes	Yes	Yes	No	Yes	Yes	No
127	Lamdapura	0	0	0	0	0	0	0	Yes	Yes	Yes	Yes	No	No	Yes	No
128	Zumkal	0	0	0	0	0	0	0	Yes	Yes	Yes	Yes	No	Yes	Yes	No

## Census of India 2011- Village Directory Amenities and Land use ( As in 2009 )

Availability of toilet & others Yes / No  
 Communication and transport facilities (If amenities available code - Yes is given except for Village Pin Code ,If not available within the village , the distance range code viz; a for < 5 Kms, b for 5-10 Kms and c for 10+ kms of nearest place where facility is available is given)

47	48	49	50	51	52	53	54	55	56	57	58	59	60	2	1
Community Toilet Including Bath.	Community Toilet Excluding Bath.	Rural Sanitary Mart or Sanitary Hardware Outlet Available Near the Village.	Community Bio- Gas or Recycle of Waste for Productive Use.	Post Office(PO)	Sub Post Office (SPO)	Post & Telegraph Office (P&TO)	Village Pin Code	Telephones (Land lines)	Public Call Office (PCO)	Mobile Phone Coverage	Internet Cafes/ Common Service Centre (CSC)	Private Courier Facility	Bus Service (Public & Private)	Name Village	Sr. No.
No	No	No	No	c	Yes		391150	Yes	Yes	Yes	Yes	c	Yes	Bhadarva	100
No	No	No	No	c	Yes		391780	Yes	a	Yes	Yes	c	Yes	Parthampura (Bhadarva)	101
No	No	No	No	b	a		391780	Yes	b	Yes	a	c	Yes	Jalampura	102
No	No	No	No	b	b		391780	b	b	Yes	a	c	Yes	Khandi	103
No	No	No	No	b	Yes		391780	Yes	Yes	Yes	Yes	c	Yes	Poicha (Raniya)	104
No	No	No	No	c	Yes		391780	Yes	Yes	Yes	Yes	c	Yes	Raniya	105
No	No	No	No	a	a		391780	Yes	Yes	Yes	Yes	c	Yes	Mahapura	106
No	No	No	No	a	Yes		391520	Yes	a	Yes	b	b	Yes	Ranipura(B)	107
No	Yes	No	No	b	Yes		391775	Yes	Yes	Yes	Yes	b	Yes	Namisara	108
No	No	No	No	b	Yes		391775	Yes	Yes	Yes	Yes	b	Yes	Bautha	109
No	No	No	No	a	b		391775	Yes	Yes	Yes	Yes	b	Yes	Lasundra	110
No	No	No	No	b	Yes		391520	Yes	b	Yes	Yes	b	Yes	Pasva	111
No	No	No	No	a	Yes		391520	Yes	a	Yes	Yes	a	Yes	Motipura	112
No	No	No	No	a	a		391520	Yes	a	Yes	Yes	c	Yes	Pratapnagar	113
No	No	No	No	c	Yes		391520	Yes	a	Yes	Yes	c	Yes	Gangadiya	114
No	No	No	Yes	b	b		391510	Yes	Yes	Yes	Yes	c	Yes	Lotna	115
No	No	No	No	c	Yes		391510	Yes	Yes	Yes	Yes	b	Yes	Sadra	116
No	No	No	No	b	b		391510	Yes	b	Yes	Yes	c	Yes	Adalwada	117
No	No	No	No	a	a		391520	Yes	a	Yes	Yes	b	Yes	Vadadala	118
No	No	No	No	c	Yes		391520	Yes	c	Yes	Yes	c	Yes	Chandranagar	119
No	No	No	No	a	Yes		391775	Yes	a	Yes	Yes	c	Yes	Subhelav	120
No	No	No	No	a	a		391775	a	a	Yes	Yes	c	Yes	Paldi	121
No	No	No	No	Yes	a		391775	Yes	Yes	Yes	Yes	a	Yes	Tundav	122
No	No	No	No	a	Yes		391775	Yes	Yes	Yes	Yes	c	Yes	Anjesar	123
No	No	No	No	c	Yes		391780	Yes	Yes	Yes	Yes	c	Yes	Moksi	124
No	No	No	No	a	a		391775	Yes	a	Yes	Yes	b	Yes	Kunpad	125
No	No	No	No	c	Yes		391775	Yes	Yes	Yes	Yes	Yes	Yes	Manjurar	126
No	No	No	No	c	Yes		391775	Yes	Yes	Yes	Yes	a	Yes	Lamdapura	127
No	No	No	No	c	a		391775	Yes	Yes	Yes	a	a	Yes	Zumkal	128

## Census of India 2011- Village Directory Amenities and Land use ( As in 2009 )

Communication and transport facilities (If amenities available code -Yes is given except for Village Pin Code ,If not available within the village , the distance range code viz; a for < 5 Kms, b for 5-10 Kms and c for 10+ kms of nearest place where facility is available is given)

Village connected to highways,village roads, banks & credit societies (If amenities available code -Yes is given, If not available within the village , the distance range code viz; a for < 5 Kms, b for 5-10 Kms and c for 10+ kms of nearest place where facility is available is given)

Sr. No.	Name Village	Railway Stations	Auto/Modified Autos	Taxis and Vans	Tractors	Cycle-Pulled Rickshaws (Manual & Machine Driven)	Carts Driven by Animals	Sea /River Ferry Service	Connected to National Highway(NH)	Connected to State Highway(SH)	Connected to Major District Road (MDR)	Connected to Others District Road	Pucca Roads	Kutchcha Roads	Water Bounded Macadam (WBM) Roads
1	2	61	62	63	64	65	66	67	68	69	70	71	72	73	74
100	Bhadarva	c	Yes	Yes	Yes		a	c	c	c	Yes	Yes	Yes	Yes	c
101	Parthampura (Bhadarva)	c	c	Yes	Yes		c	c	b	b	Yes	Yes	Yes	Yes	c
102	Jalampura	c	Yes	Yes	Yes		c	c	b	b	Yes	Yes	Yes	Yes	b
103	Khandi	c	Yes	Yes	Yes		c	c	b	b	Yes	Yes	Yes	Yes	b
104	Poicha (Raniya)	c	Yes	a	Yes		c	c	a	c	Yes	Yes	Yes	Yes	Yes
105	Raniya	c	Yes	Yes	Yes		c	c	a	a	Yes	a	Yes	Yes	c
106	Mahapura	c	c	c	Yes		c	c	b	b	Yes	b	Yes	Yes	c
107	Ranipura(B)	b	a	a	Yes		b	c	c	b	Yes	a	Yes	Yes	b
108	Namisara	c	a	b	Yes		Yes	c	c	c	Yes	a	Yes	Yes	Yes
109	Bautha	c	Yes	b	Yes		b	c	c	Yes	Yes	Yes	Yes	Yes	b
110	Lasundra	c	b	b	Yes		b	c	c	c	Yes	a	Yes	Yes	b
111	Pasva	b	b	b	Yes		b	c	c	c	b	Yes	Yes	Yes	b
112	Motipura	a	a	b	Yes		b	c	c	Yes	a	Yes	Yes	Yes	b
113	Pratapnagar	Yes	a	c	Yes		c	c	c	Yes	Yes	Yes	Yes	Yes	c
114	Gangadiya	a	a	c	Yes		c	c	c	c	Yes	c	Yes	Yes	c
115	Lotna	b	Yes	b	Yes		c	c	c	c	Yes	b	Yes	Yes	c
116	Sadra	b	b	b	Yes		c	c	c	b	b	Yes	Yes	Yes	b
117	Adalwada	c	b	c	Yes		c	c	c	b	Yes	b	Yes	Yes	b
118	Vadadala	a	Yes	b	Yes		c	c	c	Yes	Yes	b	Yes	Yes	c
119	Chandranagar	b	Yes	b	Yes		c	c	c	c	a	Yes	Yes	Yes	c
120	Subhelav	b	c	c	Yes		Yes	c	c	c	Yes	a	Yes	Yes	c
121	Paldi	c	c	c	Yes		Yes	c	c	c	Yes	a	Yes	Yes	c
122	Tundav	b	Yes	b	Yes		b	c	c	Yes	Yes	Yes	Yes	Yes	b
123	Anjesar	c	c	c	Yes		c	c	c	c	a	Yes	Yes	Yes	c
124	Moksi	c	Yes	Yes	Yes		c	c	b	b	Yes	Yes	Yes	Yes	Yes
125	Kunpad	c	b	c	Yes		c	c	c	c	Yes	a	Yes	Yes	b
126	Manjusar	b	Yes	c	Yes		c	c	c	Yes	Yes	Yes	Yes	Yes	c
127	Lamdapura	b	a	a	Yes		c	c	b	a	a	Yes	Yes	Yes	a
128	Zumkal	b	a	a	Yes		c	c	c	a	Yes	a	Yes	Yes	c

## Census of India 2011- Village Directory

### Amenities and Land use ( As in 2009 )

Village connected to highways, village roads, banks & credit societies (If amenities available code -Yes is given, If not available within the village , the distance range code viz; a for < 5 Kms, b for 5-10 Kms and c for 10+ kms of nearest place where facility is available is given)

Availability of miscellaneous facilities (If amenities available code - Yes is given, If not available within the village , the distance range code viz; a for < 5 Kms, b for 5-10 Kms and c for 10+ kms of nearest place where facility is available is given)

75	76	77	78	79	80	81	82	83	84	85	86	87	88	2	1
Navigable Waterway (River/Canal)(NW)	Footpaths (FP)	Commercial & Co-Operative Banks	ATM	Agricultural Credit Societies	Self-Help Group (SHG)	Public Distribution System (PDS) shop	Mandis / Regular Market	Weekly Haat	Agricultural Marketing Society	Integrated Child Development Scheme (Nutritional Centres)	Anganwadi Centre (Nutritional Centres)	Others (Nutritional Centres)	ASHA(Accredited Social Health Activist)	Name Village	Sr. No.
c	Yes	Yes	c	Yes	Yes	Yes	c	c	c	c	Yes	Yes	Yes	Bhadarva	100
c	Yes	a	c	c	Yes	Yes	c	c	c	c	Yes	Yes	Yes	Parthampura (Bhadarva)	101
c	Yes	b	c	c	Yes	Yes	c	c	c	c	Yes	Yes	c	Jalampura	102
Yes	Yes	b	c	c	Yes	a	c	c	c	c	Yes	Yes	Yes	Khandi	103
c	Yes	Yes	Yes	Yes	Yes	Yes	c	c	c	c	Yes	Yes	Yes	Poicha (Raniya)	104
c	Yes	Yes	c	a	Yes	Yes	a	c	a	c	Yes	Yes	Yes	Raniya	105
c	Yes	a	a	c	Yes	a	c	c	a	c	Yes	Yes	Yes	Mahapura	106
c	Yes	b	b	b	Yes	Yes	b	b	b	b	Yes	Yes	b	Ranipura(B)	107
c	Yes	Yes	Yes	Yes	Yes	Yes	b	b	b	b	Yes	Yes	Yes	Namisara	108
b	Yes	b	b	b	Yes	Yes	b	b	b	b	Yes	Yes	Yes	Bautha	109
c	Yes	b	b	b	Yes	Yes	b	b	b	b	Yes	Yes	Yes	Lasundra	110
c	Yes	b	b	b	Yes	b	b	b	b	b	Yes	Yes	Yes	Pasva	111
c	Yes	a	b	a	Yes	Yes	b	b	b	b	Yes	Yes	b	Motipura	112
c	Yes	a	c	Yes	Yes	c	c	c	c	c	Yes	Yes	Yes	Pratapnagar	113
c	Yes	Yes	Yes	c	Yes	c	c	c	c	c	Yes	Yes	Yes	Gangadiya	114
c	Yes	b	b	c	Yes	Yes	b	c	c	c	Yes	Yes	c	Lotna	115
c	Yes	c	b	b	Yes	a	b	c	c	c	Yes	Yes	Yes	Sadra	116
c	Yes	c	c	c	Yes	c	b	c	c	c	Yes	Yes	Yes	Adalwada	117
c	Yes	a	b	a	Yes	a	c	c	a	c	Yes	Yes	Yes	Vadadala	118
c	Yes	b	c	b	Yes	Yes	c	c	c	c	Yes	Yes	c	Chandranagar	119
c	Yes	c	c	Yes	Yes	Yes	c	c	c	c	Yes	Yes	Yes	Subhelav	120
c	Yes	c	c	a	Yes	a	c	c	c	c	Yes	Yes	Yes	Paldi	121
c	Yes	Yes	Yes	Yes	Yes	Yes	b	b	b	b	Yes	Yes	Yes	Tundav	122
c	Yes	Yes	Yes	c	Yes	Yes	c	c	c	c	Yes	Yes	Yes	Anjesar	123
c	Yes	Yes	Yes	Yes	Yes	Yes	c	c	c	c	Yes	Yes	Yes	Moksi	124
c	Yes	Yes	Yes	c	Yes	Yes	c	c	c	c	Yes	Yes	Yes	Kunpad	125
c	Yes	Yes	Yes	Yes	Yes	Yes	c	c	c	c	Yes	Yes	Yes	Manjusar	126
c	Yes	a	a	c	Yes	c	a	a	c	c	Yes	Yes	Yes	Lamdapura	127
c	Yes	a	a	c	Yes	a	a	a	c	c	Yes	Yes	Yes	Zumkal	128

## Census of India 2011- Village Directory Amenities and Land use ( As in 2009 )

Availability of miscellaneous facilities (If amenities available code -Yes is given, If not available within the village , the distance range code viz; a for < 5 Kms, b for 5-10 Kms and c for 10+ kms of nearest place where facility is available is given)

Availability of electricity (Yes/No)

Sr. No.	Name Village	Community Centre with/ Without TV	Sports Field,	Sports Club / Recreation Centre	Cinema / Video Hall	Public Library	Public Reading Room	Newspaper Supply	Assembly Polling Station	Birth & Death Registration Office	Power Supply for Domestic Use (ED)	Power Supply for Agricultural Use (EAG)	Power Supply for Commercial Use (EC)	Power Supply for All Uses (EA)
1	2	89	90	91	92	93	94	95	96	97	98	99	100	101
100	Bhadarva	c	c	c	c	c	c	Yes	Yes	Yes	Yes	Yes	Yes	Yes
101	Parthampura (Bhadarva)	c	c	c	c	c	c	Yes	Yes	Yes	Yes	Yes	Yes	Yes
102	Jalampura	c	c	c	c	c	c	Yes	Yes	Yes	Yes	Yes	Yes	Yes
103	Khandi	c	c	c	c	c	c	Yes	Yes	Yes	Yes	Yes	Yes	Yes
104	Poicha (Raniya)	Yes	c	c	c	c	c	Yes	Yes	Yes	Yes	Yes	Yes	Yes
105	Raniya	Yes	c	c	c	c	Yes	Yes	Yes	Yes	Yes	Yes	Yes	Yes
106	Mahapura	Yes	c	c	c	c	c	Yes	Yes	Yes	Yes	Yes	Yes	Yes
107	Ranipura(B)	b	b	b	b	b	b	Yes	Yes	Yes	Yes	Yes	Yes	Yes
108	Namisara	b	b	b	b	b	b	Yes	Yes	Yes	Yes	Yes	Yes	Yes
109	Bautha	Yes	b	b	b	b	b	Yes	Yes	Yes	Yes	Yes	Yes	Yes
110	Lasundra	Yes	b	b	b	b	b	Yes	Yes	Yes	Yes	Yes	Yes	Yes
111	Pasva	b	b	b	b	b	b	Yes	Yes	Yes	Yes	Yes	Yes	Yes
112	Motipura	Yes	b	b	b	b	b	Yes	Yes	Yes	Yes	Yes	Yes	Yes
113	Pratapnagar	Yes	c	c	c	c	c	Yes	Yes	Yes	Yes	Yes	Yes	Yes
114	Gangadiya	c	c	c	c	c	c	Yes	Yes	Yes	Yes	Yes	Yes	Yes
115	Lotna	c	c	b	b	c	b	Yes	Yes	Yes	Yes	Yes	Yes	Yes
116	Sadra	Yes	c	c	c	c	b	Yes	Yes	Yes	Yes	Yes	Yes	Yes
117	Adalwada	c	c	c	c	c	c	Yes	Yes	Yes	Yes	Yes	Yes	Yes
118	Vadadala	b	c	c	b	c	b	Yes	Yes	Yes	Yes	Yes	Yes	Yes
119	Chandranagar	Yes	c	c	c	c	c	Yes	Yes	Yes	Yes	Yes	Yes	Yes
120	Subhelav	c	c	c	c	c	c	Yes	Yes	Yes	Yes	Yes	Yes	Yes
121	Paldi	a	c	c	c	c	c	Yes	Yes	a	Yes	Yes	Yes	Yes
122	Tundav	b	b	b	b	b	b	Yes	Yes	Yes	Yes	Yes	Yes	Yes
123	Anjesar	c	c	c	c	c	c	Yes	Yes	Yes	Yes	Yes	Yes	Yes
124	Moksi	c	c	c	c	c	c	Yes	Yes	Yes	Yes	Yes	Yes	Yes
125	Kunpad	c	c	c	c	c	c	Yes	Yes	Yes	Yes	Yes	Yes	Yes
126	Manjusar	Yes	c	c	c	c	c	Yes	Yes	Yes	Yes	Yes	Yes	Yes
127	Lamdapura	Yes	c	c	c	c	c	Yes	Yes	Yes	Yes	Yes	Yes	Yes
128	Zumkal	a	c	c	c	c	c	Yes	Yes	a	Yes	Yes	Yes	Yes

## Census of India 2011- Village Directory Amenities and Land use ( As in 2009 )

### Land Use

Nearest Town

Area under different types of land use  
( in hectares rounded up to one decimal place)

Name	Distance Range Code i.e. a. for < 5 Kms, b for 5-10 Kms & c for 10+ kms .	Forests	Area under Non-Agricultural Uses	Barren and Un-Cultivable land	Permanent Pastures and Other Grazing Lands	Land Under Miscellaneous Tree Crops etc.	Cultivable Waste Land	Name Village	Sr. No.
102	103	104	105	106	107	108	109	2	1
SAVLI	c	0	30.2	46.1	118	0	0	Bhadarva	100
SAVLI	c	0	2.5	65.8	47.8	0	0	Parthampura (Bhadarva)	101
SAVLI	c	0	6.3	30	19.9	0	7.5	Jalampura	102
SAVLI	c	0	1.6	23.8	14.4	0	0	Khandi	103
SAVLI	c	0	48.3	30.1	39.2	0	0	Poicha (Raniya)	104
SAVLI	c	0	50	4.3	29.2	0	0	Raniya	105
SAVLI	c	0	1.4	0.8	4.7	0	1.4	Mahapura	106
SAVLI	b	0	12.1	0	0	0	0	Ranipura(B)	107
SAVLI	b	0	78.5	24.5	18.8	0	0	Namisara	108
SAVLI	b	0	30.9	25.4	23.6	0	0	Bautha	109
SAVLI	b	29.1	2.8	20.1	9.8	0	33.2	Lasundra	110
SAVLI	b	0	25	22.7	40	0	8	Pasva	111
SAVLI	b	0	36.2	1.5	0	0	0	Motipura	112
SAVLI	c	0	51	0.3	14.6	0	21.3	Pratapnagar	113
SAVLI	c	0	96.8	28.2	62	0	0.4	Gangadiya	114
JAROD	b	0	18.1	12.2	23.7	0.7	0	Lotna	115
HALOL	c	0	20.9	3.7	17.4	0	0	Sadra	116
SAVLI	c	0	179.4	8.2	25.3	0	0	Adalwada	117
SAVLI	c	0	184.6	14.3	22.2	0	0	Vadadala	118
SAVLI	c	0	115.2	28.7	0	0	0	Chandranagar	119
SAVLI	c	0	104.1	10.5	22.1	0	0	Subhelav	120
SAVLI	c	0	25.5	3.3	9.2	0	0	Paldi	121
SAVLI	b	49.2	111.3	38.6	19.8	0	0	Tundav	122
SAVLI	c	0	51.8	16.9	26.6	0	0	Anjesar	123
SAVLI	c	0	30.6	0	29.7	0	0	Moksi	124
SAVLI	c	0	21.4	6.7	23.1	0	0	Kunpad	125
SAVLI	c	0	511	69.4	9	0	0	Manjusar	126
SAVLI	c	0	25.3	0	16.8	0	0	Lamdapura	127
SAVLI	c	0	6.3	2.4	10.9	0	0	Zumkal	128

**Census of India 2011- Village Directory**  
**Amenities and Land use ( As in 2009 )**

Land Use													Name of three most important commodities manufactured		
Sr. No.	Name Village	Area under different types of land use ( in hectares rounded up to one decimal place)										Area irrigated by source (in hectare).			
		Fallow Lands Other Than Current Fallows	Current Fallows	Net Area Sown	Total Irrigated Land Area	Total Un-irrigated Land Area	Canals ( C )	Wells/Tube-Eells (W/TW)	Tanks/Lakes (T/L)	Water Falls (WF)	Others (O)	First	Second	Third	
1	2	110	111	112	113	114	115	116	117	118	119	120	121	122	
100	Bhadarva	23.9	0	322.1	120	202.1	0	120	0	0	0				
101	Parthampura (Bhadarva)	16	0	177.1	70.8	106.2	0	70.8	0	0	0				
102	Jalampura	0.6	0	111.7	37.6	74.1	0	37.6	0	0	0				
103	Khandi	9.7	0	61	20	41	0	20	0	0	0				
104	Poicha (Raniya)	0	0	651.6	310	341.6	10	300	0	0	0				
105	Raniya	3.5	34.5	558.8	300	258.8	0	300	0	0	0				
106	Mahapura	4.4	5.4	101.2	80	21.2	0	80	0	0	0				
107	Ranipura(B)	587.8	0	90	65.3	24.6	37.2	28.2	0	0	0				
108	Namisara	0	0	852.3	652.1	200.2	550.1	102	0	0	0				
109	Bautha	0	0	332.3	290.3	42	145	145.3	0	0	0				
110	Lasundra	0	0	401.5	170.4	231.1	170.4	0	0	0	0				
111	Pasva	0	0	686.4	351.4	335	167.3	23	161.1	0	0				
112	Motipura	0	0	415.6	250	165.6	250	0	0	0	0				
113	Pratapnagar	0	0	574.3	300	274.3	300	0	0	0	0				
114	Gangadiya	0	0	1221.3	612.3	609	449.3	42	121	0	0				
115	Lotna	0	0	474.7	324.3	150.4	197.1	98.1	29	0	0				
116	Sadra	0	0	261.7	197.3	64.4	118.1	9.1	70	0	0				
117	Adalwada	4.2	0	360.9	348.4	12.5	160.1	95.2	93.1	0	0				
118	Vadadala	1	0	336.6	230	106.6	0	25	205	0	0				
119	Chandranagar	0	0	373.4	200	173.4	100	100	0	0	0				
120	Subhelav	0	0	307.7	120.1	187.6	120.1	0	0	0	0				
121	Paldi	0	0	289.1	105	184	105	0	0	0	0				
122	Tundav	0	0	1212.3	605.2	607.1	30	556.8	18.4	0	0				
123	Anjesar	0	0	437.1	75	362.1	0	75	0	0	0				
124	Moksi	34.6	141.7	958.4	575	383.4	0	575	0	0	0				
125	Kunpad	0	0	474.2	200	274.2	108	92	0	0	0				
126	Manjusar	0	0	816.1	716	100.1	416	300	0	0	0				
127	Lamdapura	0	0	282	130	152	35	80	15	0	0				
128	Zumkal	0	0	202.8	70	132.8	50	18	2	0	0				





## Census of India 2011- Village Directory Amenities and Land use ( As in 2009 )

Number of educational amenities available. (If not available within the village , the distance range code viz; a for < 5 Kms, b for 5-10 Kms and c for 10+ kms of nearest place where facility is available is given).

Sr. No.	Name Village	Location Code No.	Total Area of The Village ( In Hectares Rounded Up to One Decimal Place)	Total Population ( 2011 Census )	Number of Households (2011 Census)	Pre-Primary School (PP)	Primary School (P)	Middle School (M)	Secondary School (S)	Senior Secondary School (SS)	Degree College of Arts Science & Commerce (ASC)	Engineering College(EC)	Medical College (MC)	Management Institute (MI)
1	2	3	4	5	6	7	8	9	10	11	12	13	14	15
<b>CD Block:- Savli (0176)</b>														
129	Alindra	519816	841.7	622	151	c	1		c	c	c	c	c	c
130	Pilol	519817	603.1	3242	646	c	1		b	b	b	b	b	b
131	Indrad	519818	1045.7	1912	422	c	1		c	c	c	c	c	c
132	Khokhar	519819	345.4	1108	230	c	1		c	c	c	c	c	c
133	Vemar	519820	836.6	1971	403	c	2		c	c	c	c	c	c
134	Garadhiya	519821	493.1	1719	367	c	1		b	b	c	c	c	c
135	Dhanora	519822	280.7	1254	255	c	1		b	c	c	c	c	c
136	Haripura	519823	660.2	741	146	c	1		b	b	c	c	c	c
<b>Block Total</b>			<b>77618.5</b>	<b>236542</b>	<b>49100</b>	<b>1</b>	<b>174</b>	<b>0</b>	<b>16</b>	<b>7</b>	<b>0</b>	<b>1</b>	<b>1</b>	<b>0</b>

## Census of India 2011- Village Directory Amenities and Land use ( As in 2009 )

Number of educational amenities available. (If not available within the village , the distance range code viz; a for < 5 Kms, b for 5-10 Kms and c for 10+ kms of nearest place where facility is available is given).

Number of Medical Amenities available. (If not available within the village , the distance range code viz; a for < 5 Kms, b for 5-10 Kms and c for 10+ kms of nearest place where facility is available is given).

Polytechnic (Pt)	Vocational Training School /ITI	Non-formal Training Centre (NFTC)	Special School for Disabled (SSD)	Others (Specify)	Community Health Centre (CHC)	Primary Health Centre (PHC)	Primary Health Sub Centre (PHS)	Maternity and Child Welfare Centre (MCW)	T.B. Clinic (TBC)	Hospital-Allopathic (HA)	Hospital-Alternative Medicine (HO)	Dispensary (D)	Veterinary Hospital (VH)	Mobile Health Clinic (MHC)	Family Welfare Centre (FWC)	Name Village	Sr. No.
16	17	18	19	20	21	22	23	24	25	26	27	28	29	30	31	2	1
c	c	c	c		c	b	c	c	c	c	c	c	c	c	c	Alindra	129
b	c	b	b		b	b	b	b	b	b	b	b	b	b	b	Pilol	130
c	c	c	c		c	b	c	b	c	c	c	c	c	c	c	Indrad	131
c	c	c	c		c	b	1	c	c	c	b	b	b	b	b	Khokhar	132
c	c	c	c		c	b	b	c	c	c	c	b	b	b	c	Vemar	133
c	c	c	c		c	b	1	b	b	b	b	b	b	b	b	Garadhiya	134
c	c	c	c		c	c	b	c	c	c	c	c	c	c	c	Dhanora	135
c	c	c	c		c	b	a	b	b	b	b	b	b	b	b	Haripura	136
<b>1</b>	<b>1</b>	<b>0</b>	<b>0</b>	<b>0</b>	<b>1</b>	<b>6</b>	<b>45</b>	<b>0</b>	<b>0</b>	<b>0</b>	<b>2</b>	<b>0</b>	<b>1</b>	<b>0</b>	<b>0</b>		

## Census of India 2011- Village Directory Amenities and Land use ( As in 2009 )

Number of Non-Government Medical Amenities  
available.

Availability of drinking water - Yes / No

Sr. No.	Name Village	Charitable Non Govt. Hospital/Nursing Home.	Medical Practitioner with MBBS Degree	Medical Practitioner with Other Degree	Medical Practitioner with No Degree	Traditional Practitioner and Faith Healer	Medicine Shop	Others	Tap Water (Treated/ Untreated)	Well Water (Covered / Uncovered well)	Hand Pump	Tube Wells / Bore Well	Spring	River / Canal	Tank / Pond / Lake	Others
1	2	32	33	34	35	36	37	38	39	40	41	42	43	44	45	46
129	Alindra	0	0	0	0	0	0	0	Yes	Yes	Yes	Yes	No	Yes	Yes	No
130	Pilol	0	0	0	0	0	0	0	Yes	No	Yes	Yes	No	Yes	No	No
131	Indrad	0	0	0	0	0	0	0	Yes	No	No	Yes	No	Yes	Yes	No
132	Khokhar	0	0	0	0	0	0	0	Yes	No	Yes	Yes	No	No	Yes	No
133	Vemar	0	0	0	0	0	0	0	Yes	Yes	Yes	No	No	No	No	No
134	Garadhiya	0	0	0	0	0	0	0	Yes	No	Yes	Yes	No	Yes	Yes	No
135	Dhanora	0	0	0	0	0	0	0	Yes	No	Yes	Yes	No	No	No	No
136	Haripura	0	0	0	0	0	2	0	Yes	No	Yes	Yes	No	No	Yes	No
<b>Block Total</b>		<b>0</b>	<b>0</b>	<b>1</b>	<b>0</b>	<b>3</b>	<b>21</b>	<b>0</b>	<b>136</b>	<b>91</b>	<b>132</b>	<b>100</b>	<b>2</b>	<b>79</b>	<b>44</b>	<b>0</b>

## Census of India 2011- Village Directory Amenities and Land use ( As in 2009 )

Availability of toilet & others Yes / No

Communication and transport facilities (If amenities available code -Yes is given except for Village Pin Code ,If not available within the village , the distance range code viz; a for < 5 Kms, b for 5-10 Kms and c for 10+ kms of nearest place where facility is available is given)

47	48	49	50	51	52	53	54	55	56	57	58	59	60	2	1
Community Toilet Including Bath.	Community Toilet Excluding Bath.	Rural Sanitary Mart or Sanitary Hardware Outlet Available Near the Village.	Community Bio- Gas or Recycle of Waste for Productive Use.	Post Office(PO)	Sub Post Office (SPO)	Post & Telegraph Office (P&TO)	Village Pin Code	Telephones (Land lines)	Public Call Office (PCO)	Mobile Phone Coverage	Internet Cafes/ Common Service Centre (CSC)	Private Courier Facility	Bus Service (Public & Private)	Name Village	Sr. No.
No	No	No	No	c	a		391775	Yes	Yes	Yes	Yes	a	Yes	Alindra	129
No	No	No	No	b	Yes		391745	Yes	Yes	Yes	Yes	b	Yes	Pilol	130
No	No	No	No	c	Yes		391510	Yes	Yes	Yes	Yes	c	Yes	Indrad	131
No	No	No	No	a	c		391510	Yes	b	Yes	Yes	b	Yes	Khokhar	132
No	No	No	No	b	Yes		391520	Yes	b	Yes	Yes	a	Yes	Vemar	133
No	No	No	No	b	Yes		391520	Yes	b	Yes	Yes	b	Yes	Garadhiya	134
No	No	No	No	b	Yes		391346	Yes	b	Yes	Yes	c	Yes	Dhanora	135
No	No	No	No	a	b		391520	Yes	b	Yes	Yes	b	Yes	Haripura	136
<b>0</b>	<b>6</b>	<b>7</b>	<b>3</b>	<b>4</b>	<b>64</b>	<b>0</b>	<b>136</b>	<b>122</b>	<b>81</b>	<b>136</b>	<b>103</b>	<b>2</b>	<b>133</b>		

## Census of India 2011- Village Directory Amenities and Land use ( As in 2009 )

Communication and transport facilities (If amenities available code -Yes is given except for Village Pin Code ,If not available within the village , the distance range code viz; a for < 5 Kms, b for 5-10 Kms and c for 10+ kms of nearest place where facility is available is given)

Village connected to highways,village roads, banks & credit societies (If amenities available code -Yes is given, If not available within the village , the distance range code viz; a for < 5 Kms, b for 5-10 Kms and c for 10+ kms of nearest place where facility is available is given)

Sr. No.	Name Village	Railway Stations	Auto/Modified Autos	Taxis and Vans	Tractors	Cycle-Pulled Rickshaws (Manual & Machine Driven)	Carts Driven by Animals	Sea /River Ferry Service	Connected to National Highway(NH)	Connected to State Highway(SH)	Connected to Major District Road (MDR)	Connected to Others District Road	Pucca Roads	Kutchcha Roads	Water Bounded Macadam (WBM) Roads
1	2	61	62	63	64	65	66	67	68	69	70	71	72	73	74
129	Alindra	Yes	a	a	Yes		c	c	c	a	a	Yes	Yes	Yes	c
130	Pilol	Yes	Yes	b	Yes		b	c	b	c	Yes	Yes	Yes	b	Yes
131	Indrad	c	Yes	Yes	Yes		Yes	c	c	c	Yes	c	Yes	Yes	c
132	Khokhar	a	b	b	Yes		c	c	c	b	Yes	b	Yes	Yes	c
133	Vemar	a	Yes	a	Yes		c	c	c	c	Yes	c	Yes	Yes	c
134	Garadhiya	b	Yes	b	Yes		c	c	c	Yes	Yes	Yes	Yes	Yes	c
135	Dhanora	c	b	c	Yes		c	c	c	b	Yes	b	Yes	Yes	b
136	Haripura	b	Yes	b	Yes		b	c	c	c	b	Yes	Yes	Yes	Yes
<b>Block Total</b>		<b>4</b>	<b>56</b>	<b>18</b>	<b>134</b>	<b>3</b>	<b>11</b>	<b>0</b>	<b>0</b>	<b>33</b>	<b>107</b>	<b>102</b>	<b>136</b>	<b>118</b>	<b>11</b>

## Census of India 2011- Village Directory Amenities and Land use ( As in 2009 )

Village connected to highways, village roads, banks & credit societies (If amenities available code -Yes is given, If not available within the village, the distance range code viz; a for < 5 Kms, b for 5-10 Kms and c for 10+ kms of nearest place where facility is available is given)

Availability of miscellaneous facilities (If amenities available code - Yes is given, If not available within the village, the distance range code viz; a for < 5 Kms, b for 5-10 Kms and c for 10+ kms of nearest place where facility is available is given)

Navigable Waterway (River/Canal)(NW)	Footpaths (FP)	Commercial & Co-Operative Banks	ATM	Agricultural Credit Societies	Self-Help Group (SHG)	Public Distribution System (PDS) shop	Mandis / Regular Market	Weekly Haat	Agricultural Marketing Society	Integrated Child Development Scheme (Nutritional Centres)	Anganwadi Centre (Nutritional Centres)	Others (Nutritional Centres)	ASHA(Accredited Social Health Activist)	Name Village	Sr. No.
75	76	77	78	79	80	81	82	83	84	85	86	87	88	2	1
c	Yes	a	a	c	Yes	c	a	a	c	c	Yes	Yes	Yes	Alindra	129
b	Yes	Yes	Yes	c	Yes	Yes	b	b	b	c	Yes	Yes	Yes	Pilol	130
c	Yes	b	c	b	Yes	Yes	c	c	c	c	Yes	Yes	Yes	Indrad	131
c	Yes	b	c	b	Yes	a	c	c	b	c	Yes	Yes	Yes	Khokhar	132
c	Yes	a	c	Yes	Yes	Yes	c	c	c	c	Yes	Yes	Yes	Vemar	133
c	Yes	b	c	Yes	Yes	Yes	b	c	b	c	Yes	Yes	Yes	Garadhiya	134
c	Yes	c	c	c	Yes	Yes	b	c	c	c	Yes	Yes	Yes	Dhanora	135
c	Yes	b	c	c	Yes	c	c	c	b	c	Yes	Yes	c	Haripura	136
<b>1</b>	<b>136</b>	<b>31</b>	<b>22</b>	<b>38</b>	<b>135</b>	<b>73</b>	<b>1</b>	<b>0</b>	<b>6</b>	<b>0</b>	<b>130</b>	<b>136</b>	<b>118</b>		

## Census of India 2011- Village Directory Amenities and Land use ( As in 2009 )

Availability of miscellaneous facilities (If amenities available code -  
Yes is given, If not available within the village , the distance range  
code viz; a for < 5 Kms, b for 5-10 Kms and c for 10+ kms of  
nearest place where facility is available is given)

Availability of electricity (Yes/No)

Sr. No.	Name Village	Community Centre with/ Without TV	Sports Field,	Sports Club / Recreation Centre	Cinema / Video Hall	Public Library	Public Reading Room	Newspaper Supply	Assembly Polling Station	Birth & Death Registration Office	Power Supply for Domestic Use (ED)	Power Supply for Agricultural Use (EAG)	Power Supply for Commercial Use (EC)	Power Supply for All Uses (EA)
1	2	89	90	91	92	93	94	95	96	97	98	99	100	101
129	Alindra	a	c	c	c	c	c	Yes	Yes	Yes	Yes	Yes	Yes	Yes
130	Pilol	b	b	b	b	c	b	Yes	Yes	Yes	Yes	Yes	Yes	Yes
131	Indrad	Yes	c	c	c	c	c	Yes	Yes	Yes	Yes	Yes	Yes	Yes
132	Khokhar	a	c	c	c	c	c	Yes	Yes	Yes	Yes	Yes	Yes	Yes
133	Vemar	Yes	c	c	c	c	c	Yes	Yes	Yes	Yes	Yes	Yes	Yes
134	Garadhiya	b	c	c	b	c	b	Yes	Yes	Yes	Yes	Yes	Yes	Yes
135	Dhanora	c	c	c	c	c	c	Yes	Yes	Yes	Yes	Yes	Yes	Yes
136	Haripura	b	b	c	b	c	b	Yes	Yes	Yes	Yes	Yes	Yes	Yes
<b>Block Total</b>		<b>52</b>	<b>1</b>	<b>0</b>	<b>0</b>	<b>3</b>	<b>3</b>	<b>136</b>	<b>134</b>	<b>123</b>	<b>136</b>	<b>136</b>	<b>136</b>	<b>136</b>

## Census of India 2011- Village Directory Amenities and Land use ( As in 2009 )

### Land Use

Nearest Town

Area under different types of land use  
( in hectares rounded up to one decimal place)

Name	Distance Range Code i.e. a for < 5 Kms, b for 5-10 Kms & c for 10+ kms .	Forests	Area under Non-Agricultural Uses	Barren and Un-Cultivable land	Permanent Pastures and Other Grazing Lands	Land Under Miscellaneous Tree Crops etc.	Cultivable Waste Land	Name Village	Sr. No.
102	103	104	105	106	107	108	109	2	1
SAVLI	c	0	30.9	2.6	11	0	0	Alindra	129
SAVLI	c	0	95.2	40.7	68	0	0	Pilol	130
SAVLI	c	0	69.6	41.3	62.4	0	0	Indrad	131
SAVLI	c	0	41.1	6.8	42.6	0	0	Khokhar	132
SAVLI	c	0	35.8	31.3	65.8	0	0	Vemar	133
SAVLI	c	0	34.8	11	44.4	0	7.2	Garadhiya	134
SAVLI	c	0	9.2	35.1	13.9	0	0	Dhanora	135
SAVLI	c	0	38	23.7	27.8	0	0	Haripura	136
<b>0</b>	<b>0</b>	<b>126.1</b>	<b>6481.3</b>	<b>6510.5</b>	<b>2796.3</b>	<b>385.2</b>	<b>460.8</b>		

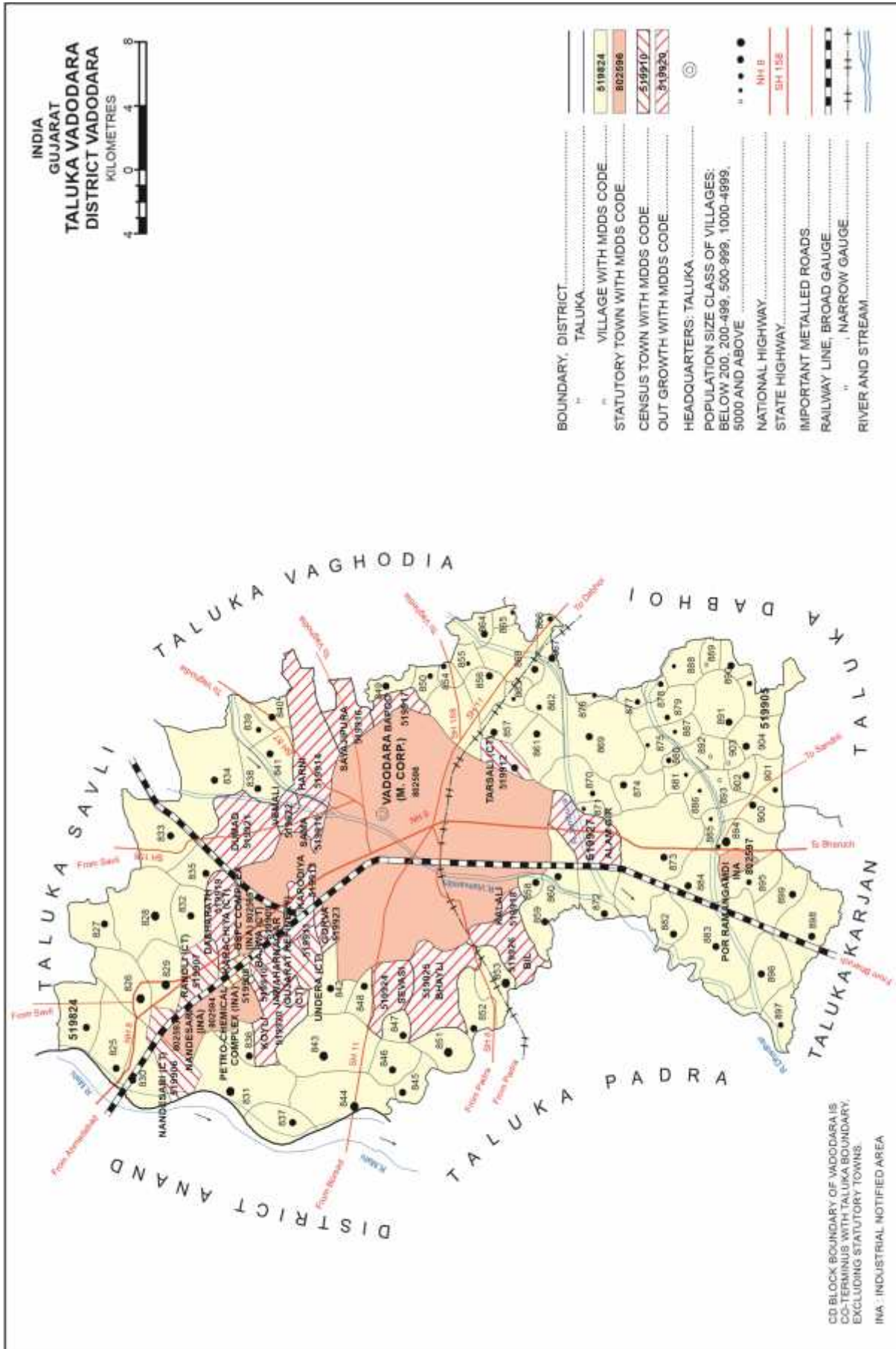


**Census of India 2011- Village Directory  
Amenities and Land use ( As in 2009 )**

Land Use															
Sr. No.	Name Village	Area under different types of land use ( in hectares rounded up to one decimal place)						Area irrigated by source (in hectare).					Name of three most important commodities manufactured		
		Fallow Lands Other Than Current Fallows	Current Fallows	Net Area Sown	Total Irrigated Land Area	Total Un-irrigated Land Area	Canals ( C )	Wells/Tube-Eells (W/TW)	Tanks/Lakes (T/L)	Water Falls (WF)	Others (O)	First			
1	2	110	111	112	113	114	115	116	117	118	119	120	121	122	
129	Alindra	0	25.1	772.1	340	432.1	55	273	12	0	0				
130	Pilol	0	0	399.2	154.2	245	0	154.2	0	0	0				
131	Indrad	0	0	872.4	700	172.4	400	300	0	0	0				
132	Khokhar	0	0	255	88	167	45	43	0	0	0				
133	Vemar	0	0	703.7	33	670.7	33	0	0	0	0				
134	Garadhiya	0	0	395.6	262.4	133.3	0	0	262.4	0	0				
135	Dhanora	8.5	0	214	178.3	35.6	45.1	27.2	106	0	0				
136	Haripura	82	0	488.7	250	238.7	0	0	250	0	0				
<b>Block Total</b>		<b>932.8</b>	<b>527.5</b>	<b>59397.8</b>	<b>39136.3</b>	<b>20261</b>	<b>13131.7</b>	<b>21116.2</b>	<b>4788.4</b>	<b>0</b>					

**TALUKA/C.D.BLOCK**  
**VADODARA**







**(C) Alphabetical List of Villages (Vadodara Taluka)**

Sr. No.	Name of Village	2011	2001	Sr. No.	Name of Village	2011	2001
		Census Location Code Number	Census Location Code Number			Census Location Code Number	Census Location Code Number
1	2	3	4	1	2	3	4
1	Ajitpura	519892	01352500	46	Padmala	519829	01345300
2	Ajod	519832	01345600	47	Patarveni	519879	01351200
3	Alhadpura	519862	01349400	48	Por	519894	01352700
4	Amaliyara	519840	01346700	49	Rabhipura	519880	01351300
5	Ampad	519846	01347500	50	Raghavpura	519877	01351000
6	Anagadh	519831	01345500	51	Raman Gamdi	519895	01352800
7	Ankhi	519900	01353300	52	Ramnath	519902	01353500
8	Ankhol	519849	01347900	53	Rasulpur	519903	01353600
9	Ankodiya	519842	01347100	54	Ratanpur	519856	01348800
10	Asoj	519833	01345700	55	Rayaka	519825	01344900
11	Chapad	519859	01349100	56	Raypura	519851	01348200
12	Chikhodara	519861	01349300	57	Runvad	519904	01353700
13	Dena	519838	01346500	58	Salad	519891	01352400
14	Dhaniyavi	519869	01350100	59	Samaspura	519878	01351100
15	Dhanora	519836	01346100	60	Samiyala	519853	01348400
16	Diwalipura	519866	01349800	61	Samsabad	519905	01353800
17	Dodka	519824	01344800	62	Sankarda	519826	01345000
18	Dolatpura	519893	01352600	63	Sarar	519898	01353100
19	Fajalpur (Ankhi)	519901	01353400	64	Shahpura	519875	01350800
20	Fajalpur (Sankarda)	519830	01345400	65	Shankarpura	519854	01348600
21	Fatepura	519881	01351400	66	Sherkhi	519843	01347200
22	Gokalpura	519852	01348300	67	Sindhrot	519844	01347300
23	Gosindra	519896	01352900	68	Sisva	519835	01345900
24	Hansajipura	519876	01350900	69	Sokhda	519828	01345200
25	Hansapura	519887	01352000	70	Sukhlipur	519839	01346600
26	Hetampura	519867	01349900	71	Sultanpura	519865	01349700
27	Hinglot	519845	01347400	72	Sundarpura	519874	01350700
28	Itola	519883	01351600	73	Talsat	519858	01349000
29	Jobantekri	519855	01348700	74	Tatarpura	519864	01349600
30	Kajapur	519886	01351900	75	Untiya (Kajapur)	519885	01351800
31	Kandkoi	519889	01352200	76	Untiya (Medhad)	519897	01353000
32	Karali	519882	01351500	77	Vadadla	519857	01348900
33	Kashipura	519899	01353200	78	Vadsala	519884	01351700
34	Kelanpur	519868	01350000	79	Varnama	519873	01350600
35	Khalipur	519872	01350500	80	Vasna-Kotariya	519827	01345100
36	Khanpur	519848	01347800	81	Virod	519834	01345800
37	Khatamba	519850	01348000	82	Vora Gamdi	519870	01350200
38	Kotali	519841	01346800				
39	Kotna	519837	01346200				
40	Mahapura	519847	01347600				
41	Maretha	519860	01349200				
42	Mastupur Gamdi	519888	01352100				
43	Meghakui	519890	01352300				
44	Mujar Gamdi	519871	01350300				
45	Navapura	519863	01349500				

## Census of India 2011- Village Directory Amenities and Land use ( As in 2009 )

Number of educational amenities available. (If not available within the village , the distance range code viz; a for < 5 Kms, b for 5-10 Kms and c for 10+ kms of nearest place where facility is available is given).

Sr. No.	Name Village	Location Code No.	Total Area of The Village ( In Hectares Rounded Up to One Decimal Place)	Total Population ( 2011 Census )	Number of Households (2011 Census)	Pre-Primary School (PP)	Primary School (P)	Middle School (M)	Secondary School (S)	Senior Secondary School (SS)	Degree College of Arts Science & Commerce (ASC)	Engineering College(EC)	Medical College (MC)	Management Institute (MI)
1	2	3	4	5	6	7	8	9	10	11	12	13	14	15
CD Block:- Vadodara (0177)														
1	Dodka	519824	769.7	3724	716	b	1		a	c	c	c	c	c
2	Rayaka	519825	595.2	1981	361	c	1		b	b	c	c	c	c
3	Sankarda	519826	734.4	7460	1472	1	1		1	2	c	c	c	c
4	Vasna- Kotariya	519827	499.2	3974	796	b	1		a	a	c	c	c	c
5	Sokhda	519828	1180.1	12610	2454	b	1		1	1	c	c	c	c
6	Padmala	519829	695.5	5446	1059	c	1		c	c	c	c	c	c
7	Fajalpur (Sankarda)	519830	613.9	4740	950	c	4		c	a	c	c	c	c
8	Anagadh	519831	1136.6	14780	2815	b	2		1	1	c	c	c	c
9	Ajod	519832	405.9	2661	526	c	1		c	c	c	c	c	c
10	Asoj	519833	1094.2	3801	827	c	1		1	c	c	c	c	c
11	Virod	519834	1092	2461	506	b	1		b	b	b	1	b	b
12	Sisva	519835	418.1	2799	533	c	1		c	c	c	c	c	c
13	Dhanora	519836	374	4006	864	b	1		b	b	c	c	c	c
14	Kotna	519837	413.5	2902	594	b	1		a	a	c	c	c	c
15	Dena	519838	444.4	2565	480	b	1		c	c	b	b	b	b
16	Sukhlipur	519839	321.1	942	185	c	1		c	c	c	c	c	c
17	Amaliyara	519840	483.4	1618	344	c	1		c	c	c	c	c	c
18	Kotali	519841	311.7	1269	266	b	1		b	b	b	b	b	b
19	Ankodiya	519842	521.1	4608	937	b	2		c	c	c	c	c	c
20	Sherkhi	519843	1235	9464	1841	c	2		b	b	c	c	c	c
21	Sindhrot	519844	1099.4	7027	1480	c	2		1	1	c	c	c	c
22	Hinglot	519845	272.8	1057	206	b	1		a	a	c	c	c	c
23	Ampad	519846	458.9	1610	296	b	1		a	a	b	b	b	b
24	Mahapura	519847	129.8	1601	268	b	1		b	b	b	b	b	b
25	Khanpur	519848	192.6	1466	304	c	1		a	a	c	c	c	c
26	Ankhol	519849	371.1	1129	233	b	1		c	c	b	b	b	b
27	Khatamba	519850	362.8	920	190	b	2		b	b	b	b	b	b
28	Rayapura	519851	449	5619	1085	b	1		a	a	b	b	b	b
29	Gokalpura	519852	164.5	1032	208	b	1		b	b	c	c	c	c

## Census of India 2011- Village Directory Amenities and Land use ( As in 2009 )

Number of educational amenities available. (If not available within the village, the distance range code viz; a for < 5 Kms, b for 5-10 Kms and c for 10+ kms of nearest place where facility is available is given).

Number of Medical Amenities available. (If not available within the village, the distance range code viz; a for < 5 Kms, b for 5-10 Kms and c for 10+ kms of nearest place where facility is available is given).

16	17	18	19	20	21	22	23	24	25	26	27	28	29	30	31	2	1
Polytechnic (Pt)	Vocational Training School /ITI	Non-formal Training Centre (NFTC)	Special School for Disabled (SSD)	Others (Specify)	Community Health Centre (CHC)	Primary Health Centre (PHC)	Primary Health Sub Centre (PHS)	Maternity and Child Welfare Centre (MCW)	T.B. Clinic (TBC)	Hospital-Allopathic (HA)	Hospital-Alternative Medicine (HO)	Dispensary (D)	Veterinary Hospital (VH)	Mobile Health Clinic (MHC)	Family Welfare Centre (FWC)	Name Village	Sr. No.
c	c	c	c		c	a	1	a	c	c	c	c	c	c	c	Dodka	1
c	c	c	c		c	b	b	a	c	c	c	c	c	c	c	Rayaka	2
c	c	c	c		c	1	1	b	b	b	b	1	b	b	b	Sankarda	3
c	c	c	c		c	a	1	a	a	a	a	a	a	a	a	Vasna-Kotariya Sokhda	4
c	c	c	c		c	1	2	1	1	1	1	c	1	c	c	Padmala	5
c	c	c	c		c	a	1	b	c	c	c	b	c	b	b	Fajalpur (Sankarda)	6
c	c	c	c		c	b	c	b	c	c	c	1	b	b	1	Anagadh	7
c	c	c	c		c	b	1	b	c	c	c	b	b	b	b	Ajod	8
c	c	c	c		c	b	1	b	c	c	c	b	b	b	b	Asoj	9
c	c	c	c		c	1	2	c	c	c	c	c	c	c	c	Virod	10
b	b	b	b		b	b	1	b	b	b	b	b	b	b	b	Sisva	11
c	c	c	c		c	b	1	b	b	c	c	c	c	c	c	Dhanora	12
c	c	c	c		c	b	1	b	c	c	c	b	c	c	c	Kotna	13
b	b	b	b		b	b	b	b	b	b	b	b	b	b	b	Dena	14
c	c	c	c		c	c	c	c	c	c	c	c	c	c	c	Sukhlipur	15
c	c	c	c		c	b	1	c	c	c	c	c	c	c	c	Amaliyara	16
b	b	b	b		b	b	b	b	b	b	b	b	b	b	b	Kotali	17
c	c	c	c		c	b	1	c	c	c	c	a	a	a	a	Ankodiya	18
c	c	c	c		c	a	1	a	c	c	c	c	a	c	c	Sherkhi	19
c	1	c	c		c	b	1	b	b	b	b	b	a	b	b	Sindhrot	20
c	c	c	c		c	a	a	b	b	b	b	a	a	a	a	Hinglot	21
b	b	b	b		b	a	1	b	b	b	b	b	b	b	b	Ampad	22
b	b	b	b		b	a	b	b	b	b	b	b	b	b	b	Mahapura	23
c	c	c	c		c	b	a	a	a	a	a	b	b	b	b	Khanpur	24
b	b	b	b		b	b	b	b	b	b	b	b	b	b	b	Ankhol	25
b	1	b	b		b	b	b	b	b	b	b	b	b	b	b	Khatamba	26
b	b	b	b		b	a	1	a	b	b	b	b	b	b	a	Rayapura	27
c	c	c	c		c	b	b	b	c	c	c	c	c	c	c	Gokalpura	28



**Census of India 2011- Village Directory**  
**Amenities and Land use ( As in 2009 )**

Sr. No.	Name Village	Number of Non-Government Medical Amenities available.								Availability of drinking water - Yes / No						
		Charitable Non Govt. Hospital/Nursing Home.	Medical Practitioner with MBBS Degree	Medical Practitioner with Other Degree	Medical Practitioner with No Degree	Traditional Practitioner and Faith Healer	Medicine Shop	Others	Tap Water (Treated/Untreated)	Well Water (Covered / Uncovered well)	Hand Pump	Tube Wells / Bore Well	Spring	River / Canal	Tank / Pond / Lake	Others
1	2	32	33	34	35	36	37	38	39	40	41	42	43	44	45	46
1	Dodka	0	0	0	0	0	0	0	Yes	Yes	Yes	Yes	No	No	Yes	No
2	Rayaka	0	0	0	0	0	0	0	Yes	No	Yes	Yes	No	Yes	Yes	No
3	Sankarda	0	0	1	0	0	9	0	Yes	No	Yes	Yes	No	No	No	No
4	Vasna-Kotariya	0	0	0	0	0	3	0	Yes	Yes	Yes	Yes	No	No	Yes	No
5	Sokhda	0	0	0	0	0	3	0	Yes	No	Yes	Yes	No	No	Yes	No
6	Padmala	0	0	0	0	0	5	0	Yes	No	Yes	Yes	No	No	Yes	No
7	Fajalpur (Sankarda)	0	0	0	0	0	0	0	Yes	No	Yes	Yes	No	Yes	Yes	No
8	Anagadh	0	0	0	0	0	2	0	Yes	No	Yes	Yes	No	No	No	No
9	Ajod	0	0	0	0	0	0	0	Yes	No	Yes	Yes	No	No	Yes	No
10	Asoj	0	0	0	0	0	0	0	Yes	Yes	Yes	No	No	No	No	No
11	Virod	0	0	0	0	0	0	0	Yes	No	Yes	Yes	No	No	Yes	Yes
12	Sisva	0	0	0	0	0	0	0	Yes	No	No	Yes	No	No	Yes	No
13	Dhanora	0	0	0	0	0	0	0	Yes	No	Yes	Yes	No	No	Yes	No
14	Kotna	0	0	0	0	0	0	0	Yes	No	Yes	Yes	No	No	Yes	No
15	Dena	0	0	0	0	0	0	0	Yes	Yes	Yes	Yes	No	No	Yes	No
16	Sukhlipur	0	0	0	0	0	0	0	Yes	No	Yes	Yes	No	No	Yes	No
17	Amaliyara	0	0	0	0	0	0	0	Yes	Yes	Yes	Yes	No	No	Yes	Yes
18	Kotali	0	0	0	0	0	0	0	Yes	No	Yes	Yes	No	Yes	Yes	No
19	Ankodiya	0	0	0	0	0	0	0	Yes	No	Yes	Yes	No	No	Yes	No
20	Sherkhi	0	0	0	0	0	0	0	Yes	No	Yes	Yes	No	No	No	No
21	Sindhrot	0	0	0	0	0	0	0	Yes	Yes	Yes	Yes	No	Yes	Yes	No
22	Hinglot	0	0	0	0	0	0	0	Yes	No	Yes	Yes	No	No	Yes	No
23	Ampad	0	0	0	0	0	0	0	Yes	No	Yes	Yes	No	No	No	No
24	Mahapura	0	0	0	0	0	0	0	Yes	Yes	Yes	No	No	No	Yes	No
25	Khanpur	0	0	0	0	0	0	0	Yes	No	Yes	Yes	No	No	Yes	No
26	Ankhol	0	0	0	0	0	0	0	Yes	No	Yes	Yes	No	No	Yes	No
27	Khatamba	0	0	0	0	0	0	0	Yes	No	Yes	Yes	No	No	Yes	No
28	Raypura	0	0	0	0	0	0	0	Yes	No	Yes	Yes	No	No	No	No
29	Gokalpura	0	0	0	0	0	0	0	Yes	No	Yes	Yes	No	No	Yes	No

## Census of India 2011- Village Directory Amenities and Land use ( As in 2009 )

Availability of toilet & others Yes / No

Communication and transport facilities (If amenities available code -Yes is given except for Village Pin Code ,If not available within the village , the distance range code viz; a for < 5 Kms, b for 5-10 Kms and c for 10+ kms of nearest place where facility is available is given)

47	48	49	50	51	52	53	54	55	56	57	58	59	60	2	1
Community Toilet Including Bath.	Community Toilet Excluding Bath.	Rural Sanitary Mart or Sanitary Hardware Outlet Available Near the Village.	Community Bio- Gas or Recycle of Waste for Productive Use.	Post Office(PO)	Sub Post Office (SPO)	Post & Telegraph Office (P&TO)	Village Pin Code	Telephones (Land lines)	Public Call Office (PCO)	Mobile Phone Coverage	Internet Cafes/ Common Service Centre (CSC)	Private Courier Facility	Bus Service (Public & Private)	Name Village	Sr. No.
No	No	No	No	b	Yes		391340	Yes	c	Yes	Yes	c	Yes	Dodka	1
No	No	No	No	c	Yes		391340	c	b	Yes	Yes	b	Yes	Rayaka	2
No	Yes	Yes	No	c	b		391350	Yes	Yes	Yes	Yes	b	Yes	Sankarda	3
No	No	No	No	a	Yes		391745	a	a	Yes	Yes	a	Yes	Vasna-Kotariya	4
No	No	No	No	Yes	b		391745	Yes	Yes	Yes	Yes	Yes	Yes	Sokhda	5
No	No	No	No	c	Yes		391350	c	c	Yes	Yes	c	Yes	Padmala	6
No	Yes	No	Yes	b	Yes		391340	Yes	Yes	Yes	Yes	b	Yes	Fajalpur (Sankarda)	7
No	No	No	No	c	Yes		391330	Yes	Yes	Yes	Yes	c	Yes	Anagadh	8
No	No	No	No	b	Yes		391740	b	b	Yes	Yes	b	Yes	Ajod	9
No	No	No	No	b	c		391745	Yes	Yes	Yes	Yes	c	Yes	Asoj	10
No	No	No	No	b	Yes		390022	b	b	Yes	Yes	b	Yes	Virod	11
No	No	No	Yes	b	Yes		391740	Yes	b	Yes	Yes	b	Yes	Sisva	12
No	No	No	No	a	Yes		391346	a	a	Yes	Yes	a	Yes	Dhanora	13
No	No	No	No	a	Yes		391330	b	b	Yes	Yes	b	Yes	Kotna	14
No	No	No	No	b	Yes		390022	b	b	Yes	Yes	b	Yes	Dena	15
No	No	No	No	a	c		390022	Yes	c	Yes	Yes	c	Yes	Sukhlipur	16
No	No	No	No	c	Yes		390022	Yes	a	Yes	Yes	c	Yes	Amaliyara	17
No	No	No	No	a	b		390002	b	b	Yes	Yes	b	Yes	Kotali	18
No	No	No	No	b	Yes		391330	b	a	Yes	Yes	b	Yes	Ankodiya	19
Yes	No	No	No	a	Yes		391330	Yes	a	Yes	Yes	c	Yes	Sherkhi	20
Yes	No	No	No	b	Yes		391330	Yes	Yes	Yes	Yes	b	Yes	Sindhrot	21
No	No	No	No	a	c		390001	c	c	Yes	Yes	c	Yes	Hinglot	22
No	No	No	No	b	Yes		391101	Yes	Yes	Yes	Yes	Yes	Yes	Ampad	23
No	No	No	No	a	b		390001	Yes	Yes	Yes	Yes	b	Yes	Mahapura	24
No	No	No	No	a	a		391101	a	a	Yes	Yes	a	Yes	Khanpur	25
No	No	No	No	b	Yes		390019	b	b	Yes	Yes	b	Yes	Ankhol	26
No	No	No	No	a	b		390001	b	b	Yes	Yes	b	Yes	Khatamba	27
Yes	No	No	No	a	Yes		391410	a	a	Yes	Yes	a	Yes	Raypura	28
No	No	No	No	b	c		391410	b	b	Yes	Yes	c	Yes	Gokalpura	29

## Census of India 2011- Village Directory Amenities and Land use ( As in 2009 )

Communication and transport facilities (If amenities available code -Yes is given except for Village Pin Code ,If not available within the village , the distance range code viz; a for < 5 Kms, b for 5-10 Kms and c for 10+ kms of nearest place where facility is available is given)

Village connected to highways,village roads, banks & credit societies (If amenities available code -Yes is given, If not available within the village , the distance range code viz; a for < 5 Kms, b for 5-10 Kms and c for 10+ kms of nearest place where facility is available is given)

Sr. No.	Name Village	Railway Stations	Auto/Modified Autos	Taxis and Vans	Tractors	Cycle-Pulled Rickshaws (Manual & Machine Driven)	Carts Driven by Animals	Sea /River Ferry Service	Connected to National Highway(NH)	Connected to State Highway(SH)	Connected to Major District Road (MDR)	Connected to Others District Road	Pucca Roads	Kutchcha Roads	Water Bounded Macadam (WBM) Roads
1	2	61	62	63	64	65	66	67	68	69	70	71	72	73	74
1	Dodka	b	b	b	a		a	a	b	b	c	Yes	Yes	Yes	c
2	Rayaka	b	c	c	a		Yes	c	Yes	b	c	Yes	Yes	Yes	c
3	Sankarda	b	Yes	b	Yes		b	c	Yes	b	Yes	c	Yes	b	b
4	Vasna-Kotariya	a	a	a	a		b	c	c	c	c	Yes	Yes	a	a
5	Sokhda	b	Yes	Yes	c		c	c	c	c	c	Yes	Yes	Yes	a
6	Padmala	c	c	c	b		Yes	c	Yes	c	c	c	Yes	Yes	c
7	Fajalpur (Sankarda)	c	Yes	Yes	a		a	b	Yes	c	Yes	Yes	Yes	Yes	Yes
8	Anagadh	b	b	b	c		b	c	c	c	c	Yes	Yes	Yes	c
9	Ajod	b	b	b	b		b	b	b	b	b	Yes	Yes	Yes	b
10	Asoj	b	Yes	Yes	Yes		Yes	b	c	Yes	Yes	Yes	a	Yes	c
11	Virod	b	b	b	b		b	b	b	b	b	Yes	Yes	Yes	b
12	Sisva	b	b	b	b		c	c	b	b	c	Yes	Yes	c	c
13	Dhanora	b	a	a	b		b	a	c	c	c	Yes	Yes	Yes	b
14	Kotna	b	b	b	b		Yes	b	b	c	c	Yes	Yes	Yes	c
15	Dena	b	b	b	b		Yes	c	b	b	b	Yes	Yes	Yes	Yes
16	Sukhlipur	c	c	c	a		Yes	b	c	c	c	Yes	a	a	b
17	Amaliyara	b	b	b	b		b	b	b	Yes	b	b	Yes	b	b
18	Kotali	b	b	b	b		b	b	b	Yes	b	b	Yes	a	b
19	Ankodiya	c	b	b	b		b	c	b	c	c	Yes	Yes	Yes	a
20	Sherkhi	a	c	c	b		Yes	b	b	Yes	b	b	Yes	Yes	c
21	Sindhrot	b	b	a	b		Yes	b	a	Yes	c	c	Yes	Yes	b
22	Hinglot	c	c	c	a		Yes	b	b	b	c	Yes	Yes	b	b
23	Ampad	b	b	b	a		Yes	b	b	b	b	Yes	Yes	Yes	b
24	Mahapura	b	b	b	a		a	b	b	b	b	Yes	Yes	Yes	b
25	Khanpur	b	a	a	c		c	c	c	Yes	c	c	Yes	Yes	c
26	Ankhol	b	b	b	a		a	b	a	a	b	Yes	Yes	Yes	b
27	Khatamba	b	b	b	a		a	b	b	b	b	Yes	Yes	Yes	b
28	Rayapura	a	a	a	a		a	b	a	a	b	Yes	Yes	a	b
29	Gokalpura	b	c	c	b		b	b	b	Yes	c	c	Yes	Yes	c

## Census of India 2011- Village Directory Amenities and Land use ( As in 2009 )

Village connected to highways,village roads, banks & credit societies (If amenities available code -Yes is given, If not available within the village , the distance range code viz; a for <5 Kms, b for 5-10 Kms and c for 10+ kms of nearest place where facility is available is given)

Availability of miscellaneous facilities (If amenities available code - Yes is given, If not available within the village , the distance range code viz; a for < 5 Kms, b for 5-10 Kms and c for 10+ kms of nearest place where facility is available is given)

Navigable Waterway (River/Canal)(NW)	Footpaths (FP)	Commercial & Co-Operative Banks	ATM	Agricultural Credit Societies	Self-Help Group (SHG)	Public Distribution System (PDS) shop	Mandis / Regular Market	Weekly Haat	Agricultural Marketing Society	Integrated Child Development Scheme (Nutritional Centres)	Anganwadi Centre (Nutritional Centres)	Others (Nutritional Centres)	ASHA(Accredited Social Health Activist)	Name Village	Sr. No.
75	76	77	78	79	80	81	82	83	84	85	86	87	88	2	1
c	Yes	Yes	Yes	c	Yes	Yes	b	c	c	c	Yes	Yes	Yes	Dodka	1
c	Yes	c	c	c	Yes	Yes	c	c	c	c	Yes	Yes	Yes	Rayaka	2
b	Yes	Yes	b	b	Yes	Yes	c	c	Yes	c	Yes	Yes	Yes	Sankarda	3
a	Yes	Yes	Yes	a	Yes	Yes	b	c	c	c	Yes	Yes	Yes	Vasna- Kotariya Sokhda	4
a	Yes	Yes	Yes	Yes	Yes	Yes	a	a	Yes	c	Yes	Yes	Yes	Padmala	5
c	Yes	Yes	c	a	Yes	Yes	c	c	c	c	Yes	Yes	Yes	Fajalpur (Sankarda)	6
Yes	Yes	c	c	a	Yes	Yes	c	c	c	c	Yes	Yes	Yes	Anagadh	7
c	Yes	Yes	Yes	Yes	Yes	Yes	b	c	c	c	Yes	Yes	Yes	Ajod	8
b	Yes	Yes	Yes	Yes	Yes	Yes	c	c	c	c	Yes	Yes	Yes	Asoj	9
a	Yes	Yes	Yes	c	Yes	Yes	c	c	c	c	Yes	Yes	Yes	Virod	10
b	Yes	Yes	Yes	b	Yes	b	b	b	b	b	Yes	Yes	Yes	Sisva	11
c	Yes	Yes	Yes	c	Yes	Yes	c	c	c	c	Yes	Yes	Yes	Dhanora	12
b	Yes	Yes	Yes	a	Yes	Yes	b	c	c	c	Yes	Yes	Yes	Kotna	13
b	Yes	Yes	Yes	b	Yes	Yes	b	b	b	b	Yes	Yes	Yes	Dena	14
b	Yes	c	c	Yes	Yes	Yes	c	c	c	c	Yes	Yes	Yes	Sukhlipur	15
b	Yes	c	c	Yes	Yes	Yes	c	c	c	c	Yes	Yes	Yes	Amaliyara	16
b	Yes	a	b	b	Yes	b	b	b	b	b	Yes	Yes	Yes	Kotali	17
b	Yes	Yes	b	Yes	Yes	Yes	b	c	c	c	Yes	Yes	Yes	Ankodiya	18
c	Yes	Yes	Yes	c	Yes	Yes	c	c	c	c	Yes	Yes	Yes	Sherkhi	19
b	Yes	Yes	c	b	Yes	Yes	b	b	Yes	c	Yes	Yes	Yes	Sindhrot	20
b	Yes	b	b	c	Yes	c	b	c	a	c	Yes	Yes	Yes	Hinglot	21
b	Yes	b	b	Yes	Yes	Yes	b	b	b	b	Yes	Yes	Yes	Ampad	22
b	Yes	b	b	a	Yes	b	b	b	b	b	Yes	Yes	Yes	Mahapura	23
c	Yes	b	b	a	Yes	Yes	c	c	c	c	Yes	Yes	Yes	Khanpur	24
c	Yes	b	b	Yes	Yes	Yes	b	b	b	b	Yes	Yes	Yes	Ankhol	25
c	Yes	b	b	Yes	Yes	Yes	b	b	b	b	Yes	Yes	Yes	Khatamba	26
b	Yes	Yes	Yes	b	Yes	Yes	b	b	b	b	Yes	Yes	b	Rayapura	27
c	Yes	b	b	b	Yes	b	b	c	c	c	Yes	Yes	Yes	Gokalpura	28

## Census of India 2011- Village Directory Amenities and Land use ( As in 2009 )

Availability of miscellaneous facilities (If amenities available code -  
Yes is given, If not available within the village , the distance range  
code viz; a for < 5 Kms, b for 5-10 Kms and c for 10+ kms of  
nearest place where facility is available is given)

Availability of electricity (Yes/No)

Sr. No.	Name Village	Community Centre with/ Without TV	Sports Field,	Sports Club / Recreation Centre	Cinema / Video Hall	Public Library	Public Reading Room	Newspaper Supply	Assembly Polling Station	Birth & Death Registration Office	Power Supply for Domestic Use (ED)	Power Supply for Agricultural Use (EAG)	Power Supply for Commercial Use (EC)	Power Supply for All Uses (EA)
1	2	89	90	91	92	93	94	95	96	97	98	99	100	101
1	Dodka	Yes	b	b	b	b	b	Yes	Yes	Yes	Yes	Yes	Yes	Yes
2	Rayaka	a	a	a	b	Yes	a	Yes	Yes	Yes	Yes	Yes	Yes	Yes
3	Sankarda	b	b	b	b	b	b	Yes	Yes	Yes	Yes	Yes	Yes	Yes
4	Vasna- Kotariya Sokhda	c	a	a	a	Yes	a	Yes	Yes	Yes	Yes	Yes	Yes	Yes
5	Padmala	Yes	Yes	Yes	b	Yes	Yes	Yes	Yes	Yes	Yes	Yes	Yes	Yes
6	Fajalpur (Sankarda)	b	Yes	Yes	Yes	Yes	Yes	Yes	Yes	Yes	Yes	Yes	Yes	Yes
7	Anagadh	Yes	Yes	Yes	b	Yes	b	Yes	Yes	Yes	Yes	Yes	Yes	Yes
8	Ajod	b	b	b	b	Yes	b	Yes	Yes	Yes	Yes	Yes	Yes	Yes
9	Asoj	b	c	c	c	Yes	c	Yes	Yes	Yes	Yes	Yes	Yes	Yes
10	Virod	Yes	b	b	b	b	b	Yes	Yes	Yes	Yes	Yes	Yes	Yes
11	Sisva	Yes	Yes	b	c	Yes	c	Yes	Yes	Yes	Yes	Yes	Yes	Yes
12	Dhanora	a	a	a	b	Yes	a	Yes	Yes	Yes	Yes	Yes	Yes	Yes
13	Kotna	c	b	b	b	b	b	Yes	Yes	Yes	Yes	Yes	Yes	Yes
14	Dena	b	b	b	b	Yes	b	Yes	Yes	Yes	Yes	Yes	Yes	Yes
15	Sukhlipur	c	c	c	c	Yes	c	Yes	Yes	Yes	Yes	Yes	Yes	Yes
16	Amaliyara	c	c	c	c	Yes	c	Yes	Yes	Yes	Yes	Yes	Yes	Yes
17	Kotali	b	a	b	b	Yes	b	Yes	Yes	Yes	Yes	Yes	Yes	Yes
18	Ankodiya	Yes	Yes	b	a	a	a	Yes	Yes	Yes	Yes	Yes	Yes	Yes
19	Sherkhi	a	a	a	a	a	a	Yes	Yes	Yes	Yes	Yes	Yes	Yes
20	Sindhrot	Yes	b	b	b	b	b	Yes	Yes	Yes	Yes	Yes	Yes	Yes
21	Hinglot	Yes	a	a	a	Yes	b	Yes	Yes	Yes	Yes	Yes	Yes	Yes
22	Ampad	b	b	b	b	b	b	Yes	Yes	Yes	Yes	Yes	Yes	Yes
23	Mahapura	b	b	b	b	Yes	a	Yes	Yes	Yes	Yes	Yes	Yes	Yes
24	Khanpur	a	a	a	a	Yes	a	Yes	Yes	Yes	Yes	Yes	Yes	Yes
25	Ankhol	b	b	b	b	Yes	b	Yes	Yes	Yes	Yes	Yes	Yes	Yes
26	Khatamba	b	b	b	b	Yes	b	Yes	Yes	Yes	Yes	Yes	Yes	Yes
27	Rayapura	b	b	b	b	b	b	Yes	Yes	Yes	Yes	Yes	Yes	Yes
28	Gokalpura	b	b	b	b	b	b	Yes	Yes	Yes	Yes	Yes	Yes	Yes

## Census of India 2011- Village Directory Amenities and Land use ( As in 2009 )

### Land Use

Nearest Town

Area under different types of land use  
( in hectares rounded up to one decimal place)

Name 102	Distance Range Code i.e. a for < 5 Kms, b for 5-10 Kms & c for 10+ kms . 103	Forests 104	Area under Non-Agricultural Uses 105	Barren and Un-Cultivable land 106	Permanent Pastures and Other Grazing Lands 107	Land Under Miscellaneous Tree Crops etc. 108	Cultivable Waste Land 109	Name Village 2	Sr. No. 1
RANOLI	b	0	30.4	45	166	20.4	32.4	Dodka	1
VADODARA	c	30	12.4	60	0	3.5	19	Rayaka	2
VADODARA	c	45.2	0	22	36.2	8.6	0	Sankarda	3
RANOLI	b	0	35	18	35.4	40.4	1	Vasna- Kotariya	4
RANOLI	b	0	59.8	2.5	9.4	1	0	Sokhda	5
VADODARA	c	0	71.7	41	41.4	1.4	0	Padmala	6
VADODARA	c	0	38.2	170	0	6.8	0	Fajalpur (Sankarda)	7
JAWAHARNAGAR	b	142	124	23	0	0	203.3	Anagadh	8
VADODARA	c	0	44.4	0	16.1	0	30	Ajod	9
VADODARA	c	0	7.9	21	56.4	0	0	Asoj	10
VADODARA	b	0	5.8	108	50.7	40.4	100	Virod	11
VADODARA	c	0	27	15	5.6	0	47.6	Sisva	12
JAWAHARNAGAR	b	0	20	25	20.4	0	0	Dhanora	13
JAWAHARNAGAR	b	0	20	64	20.4	0	59.2	Kotna	14
VADODARA	b	0	0	38	24.2	0	16.2	Dena	15
VADODARA	c	22.3	7.7	0	16.7	0	31	Sukhlipur	16
VADODARA	c	61.2	57.9	0	13.2	0	30	Amaliyara	17
VADODARA	b	23.1	24.3	0	13.2	0	20	Kotali	18
JAWAHARNAGAR	b	0	0	1	13.1	1	129	Ankodiya	19
VADODARA	c	134.4	175	0	0	75	0	Sherkhi	20
VADODARA	c	145	175	0	74.4	50	0	Sindhrot	21
PADRA	b	0	5	0	6.1	24.6	0	Hinglot	22
PADRA	b	0	29.4	0	13.9	0	1.1	Ampad	23
VADODARA	b	0	0.1	0	0	0	11.6	Mahapura	24
VADODARA	c	0	1	1	18	0	15	Khanpur	25
VADODARA	b	4.2	0	31	21	0	0	Ankhol	26
VADODARA	b	0	31	5.3	44.5	2.9	15	Khatamba	27
VADODARA	b	0	6.2	50	5.4	0	67.2	Rayapura	28
PADRA	b	0	0	15	1.2	0.4	0	Gokalpura	29

## Census of India 2011- Village Directory Amenities and Land use ( As in 2009 )

### Land Use

Sr. No.	Name Village	Area under different types of land use ( in hectares rounded up to one decimal place)						Area irrigated by source (in hectare).					Name of three most important commodities manufactured		
		Fallow lands Other Than Current Fallows	Current Fallows	Net Area Sown	Total Irrigated Land Area	Total Un-irrigated Land Area	Canals ( C )	Wells/Tube- Wells (W/TW)	Tanks/Lakes (T/L)	Water Falls (WF)	Others (O)	First	Second	Third	
1	2	110	111	112	113	114	115	116	117	118	119	120	121	122	
1	Dodka	0	30	445.6	120	325.6	0	0	120	0	0				
2	Rayaka	21.7	20.5	428	150	278	0	150	0	0	0				
3	Sankarda	0	0	622.7	450	172.7	0	450	0	0	0				
4	Vasna- Kotariya	0	0	369.1	160	209.1	0	0	0	0	160				
5	Sokhda	98.6	0	1008.8	400	608.8	0	400	0	0	0				
6	Padmala	0	0	540	450	90	0	450	0	0	0				
7	Fajalpur (Sankarda)	0	0	398.9	110	288.9	110	0	0	0	0				
8	Anagadh	0	0	643.8	575	68.8	0	575	0	0	0				
9	Ajod	0	39.4	276	125	151	0	125	0	0	0				
10	Asoj	0	18	990.4	620.4	370	102	518.4	0	0	0				
11	Virod	0	13.4	773.8	80	693.8	0	80	0	0	0				
12	Sisva	0	50	273	150	123	0	150	0	0	0				
13	Dhanora	0	59.2	250	35	215	0	35	0	0	0				
14	Kotna	0	0	250	152	98	0	152	0	0	0				
15	Dena	0	0	366.4	160	206.4	0	160	0	0	0				
16	Sukhlipur	0	20.1	223.3	30	193.3	0	30	0	0	0				
17	Amaliyara	0	31	290	100	190	0	50	0	0	50				
18	Kotali	0	26.5	204.6	10	194.6	10	0	0	0	0				
19	Ankodiya	50	0	327	100	227	0	100	0	0	0				
20	Sherkhi	0	0	850.6	780	70.6	750	0	0	30	0				
21	Sindhrot	0	0	655	430	225	0	430	0	0	0				
22	Hinglot	0	0	237	120	117	0	120	0	0	0				
23	Ampad	0	15.5	399	230	169	0	230	0	0	0				
24	Mahapura	0.1	0	118.1	100	18.1	0	0	0	0	100				
25	Khanpur	20	0	137.6	60	77.6	0	60	0	0	0				
26	Ankhol	0	0	315.2	60	255.2	0	60	0	0	0				
27	Khatamba	0	0	264	35	229	0	0	25	10	0				
28	Raypura	14	6.2	300	80	220	0	78	2	0	0				
29	Gokalpura	0	4.6	143.2	112.9	30.3	0	112.9	0	0	0				





## Census of India 2011- Village Directory Amenities and Land use ( As in 2009 )

Number of educational amenities available. (If not available within the village , the distance range code viz; a for < 5 Kms, b for 5-10 Kms and c for 10+ kms of nearest place where facility is available is given).

Sr. No.	Name Village	Location Code No.	Total Area of The Village ( In Hectares Rounded Up to One Decimal Place)	Total Population ( 2011 Census )	Number of Households (2011 Census)	Pre-Primary School (PP)	Primary School (P)	Middle School (M)	Secondary School (S)	Senior Secondary School (SS)	Degree College of Arts Science & Commerce (ASC)	Engineering College(EC)	Medical College (MC)	Management Institute (MI)
1	2	3	4	5	6	7	8	9	10	11	12	13	14	15
CD Block:- Vadodara (0177)														
30	Samiyala	519853	499.4	6364	1315	b	1		c	c	c	c	c	c
31	Shankarpura	519854	393.4	751	167	c	1		c	c	c	c	c	c
32	Jobantekri	519855	93.2	430	92	b	1		b	b	b	b	b	b
33	Ratanpur	519856	294.8	1508	344	b	1		b	b	b	b	b	b
34	Vadadla	519857	394.8	2303	503	b	1		b	b	b	b	b	b
35	Talsat	519858	229.8	1124	249	c	1		c	c	c	c	c	c
36	Chapad	519859	496	2419	530	b	1		c	c	c	c	c	c
37	Maretha	519860	240.6	1918	403	b	1		c	a	b	b	b	b
38	Chikhodara	519861	591	1747	380	b	1		c	c	b	b	b	b
39	Alhadpura	519862	506.8	991	217	b	1		c	c	b	b	b	b
40	Navapura	519863	102.4	387	73	b	2		c	c	b	b	b	b
41	Tatarpura	519864	476.7	1046	233	b	1		c	c	b	b	b	b
42	Sultanpura	519865	225.9	298	75	c	1		c	c	c	c	c	c
43	Diwalipura	519866	308.3	661	136	c	1		c	c	c	c	c	c
44	Hetampura	519867	249	1504	317	c	1		c	c	c	c	c	c
45	Kelanpur	519868	847.4	2929	614	c	1		c	c	c	c	c	c
46	Dhaniyavi	519869	1356.4	2353	462	c	1		c	c	c	c	c	c
47	Vora Gamdi	519870	392.9	688	147	c	1		b	b	c	c	c	c
48	Mujar Gamdi	519871	227.2	494	114	c	1		b	b	c	c	c	c
49	Khalipur	519872	485.1	1054	226	b	1		c	c	c	c	c	c
50	Varnama	519873	1761.8	4251	951	c	3		1	b	c	1	c	c
51	Sundarpura	519874	376.6	1267	283	a	2		a	a	a	a	a	a
52	Shahpura	519875	320.4	493	118	c	1		c	c	c	c	c	c
53	Hansajipura	519876	253.8	223	47	c	1		a	a	c	c	c	c
54	Raghavpura	519877	370.2	850	176	c	1		b	b	c	c	c	c
55	Samaspura	519878	343.8	961	224	c	1		c	c	c	c	c	c
56	Patarveni	519879	384.4	721	173	c	1		b	b	c	c	c	c
57	Rabhipura	519880	195.1	619	133	c	1		b	b	c	c	c	c
58	Fatepura	519881	173.4	278	63	c	1		b	b	c	c	c	c
59	Karali	519882	317	1075	225	b	1		b	b	c	c	c	c
60	Itola	519883	1554.3	3600	801	b	2		b	b	c	c	c	c

## Census of India 2011- Village Directory Amenities and Land use ( As in 2009 )

Number of educational amenities available. (If not available within the village, the distance range code viz; a for < 5 Kms, b for 5-10 Kms and c for 10+ kms of nearest place where facility is available is given).

Number of Medical Amenities available. (If not available within the village, the distance range code viz; a for < 5 Kms, b for 5-10 Kms and c for 10+ kms of nearest place where facility is available is given).

16	17	18	19	20	21	22	23	24	25	26	27	28	29	30	31	2	1
Polytechnic (Pt)	Vocational Training School /ITI	Non-formal Training Centre (NFTC)	Special School for Disabled (SSD)	Others (Specify)	Community Health Centre (HC)	Primary Health Centre (PHC)	Primary Health Sub Centre (PHS)	Maternity and Child Welfare Centre (MCW)	T.B. Clinic (TBC)	Hospital-Allopathic (HA)	Hospital-Alternative Medicine (HO)	Dispensary (D)	Veterinary Hospital (VH)	Mobile Health Clinic (MHC)	Family Welfare Centre (FWC)	Name Village	Sr. No.
c	c	c	c		c	a	1	a	c	c	c	a	a	c	c	Samiyala	30
c	c	c	c		c	b	b	c	c	c	c	c	c	c	c	Shankarpura	31
b	b	b	b		b	b	b	b	b	b	b	b	b	b	b	Jobantekri	32
b	b	b	b		b	a	b	b	b	b	b	b	b	b	b	Ratanpur	33
b	b	b	b		b	b	1	a	b	b	b	b	b	b	b	Vadadla	34
c	c	c	c		c	b	1	b	c	c	c	c	b	c	c	Talsat	35
c	c	c	c		c	b	b	b	c	c	c	c	c	b	b	Chapad	36
b	b	b	b		b	b	b	b	b	b	b	b	b	b	b	Maretha	37
b	b	b	b		b	b	b	b	b	b	b	b	b	b	b	Chikhodara	38
b	b	b	b		b	a	a	b	b	b	b	b	b	b	b	Alhadpura	39
b	b	b	b		b	a	a	b	b	b	b	b	b	b	b	Navapura	40
b	b	b	b		b	a	b	a	b	b	b	b	b	b	b	Tatarpura	41
c	c	c	c		c	a	a	c	c	c	c	c	c	c	c	Sultanpura	42
c	c	c	c		c	b	b	c	c	c	c	c	c	c	c	Diwalipura	43
c	c	c	c		c	b	b	c	c	c	c	c	c	c	c	Hetampura	44
c	c	c	c		c	1	1	1	c	c	c	c	c	c	c	Kelanpur	45
c	c	c	c		c	b	1	b	c	c	c	b	b	b	b	Dhaniyavi	46
c	c	c	c		c	c	c	c	c	c	c	c	c	c	c	Vora Gamdi	47
c	c	c	c		c	b	b	b	c	c	c	c	c	c	c	Mujar Gamdi	48
c	c	c	c		c	b	b	b	c	c	c	c	c	c	c	Khalipur	49
c	c	c	c		c	1	2	1	c	c	c	c	c	c	c	Varnama	50
a	a	a	a		a	a	1	1	a	a	a	a	a	a	a	Sundarpura	51
c	c	c	c		c	c	c	c	c	c	c	c	c	c	c	Shahpura	52
c	c	c	c		c	b	b	a	c	c	c	b	b	b	b	Hansajipura	53
c	c	c	c		c	c	1	b	c	c	c	c	c	c	c	Raghavpura	54
c	c	c	c		c	b	b	b	c	c	c	c	c	c	c	Samaspura	55
c	c	c	c		c	c	c	c	c	c	c	c	c	c	c	Patarveni	56
c	c	c	c		c	b	b	b	b	b	b	b	b	b	b	Rabhipura	57
c	c	c	c		c	b	b	b	c	c	c	c	c	c	c	Fatepura	58
c	c	c	c		c	a	a	a	c	c	c	c	c	c	c	Karali	59
c	c	c	c		c	b	1	b	c	c	c	1	c	b	b	Itola	60

**Census of India 2011- Village Directory**  
**Amenities and Land use ( As in 2009 )**

Sr. No.	Name Village	Number of Non-Government Medical Amenities available.							Availability of drinking water - Yes / No							
		Charitable Non Govt. Hospital/Nursing Home.	Medical Practitioner with MBBS Degree	Medical Practitioner with Other Degree	Medical Practitioner with No Degree	Traditional Practitioner and Faith Healer	Medicine Shop	Others	Tap Water (Treated/Untreated)	Well Water (Covered/Uncovered well)	Hand Pump	Tube Wells / Bore Well	Spring	River / Canal	Tank / Pond / Lake	Others
1	2	32	33	34	35	36	37	38	39	40	41	42	43	44	45	46
30	Samiyala	0	0	0	0	0	0	0	Yes	Yes	Yes	Yes	No	No	Yes	Yes
31	Shankarpura	0	0	0	0	0	0	0	Yes	No	Yes	Yes	No	No	Yes	No
32	Jobantekri	0	0	0	0	0	0	0	Yes	No	Yes	Yes	No	No	No	No
33	Ratanpur	0	0	0	0	0	0	0	Yes	No	Yes	Yes	No	No	Yes	No
34	Vadadla	0	0	0	0	0	0	0	Yes	No	Yes	Yes	No	No	Yes	No
35	Talsat	0	0	0	0	0	0	0	Yes	No	Yes	Yes	No	No	No	No
36	Chapad	0	0	0	0	0	0	0	Yes	No	Yes	Yes	No	No	Yes	No
37	Maretha	0	0	0	0	0	0	0	Yes	No	Yes	Yes	No	Yes	Yes	No
38	Chikhodara	0	0	0	0	0	0	0	Yes	Yes	Yes	Yes	No	No	Yes	No
39	Alhadpura	0	0	0	0	0	0	0	Yes	No	Yes	Yes	No	No	Yes	No
40	Navapura	0	0	0	0	0	0	0	Yes	No	Yes	Yes	No	No	Yes	No
41	Tatarpura	0	0	0	0	0	1	0	Yes	No	Yes	Yes	No	No	No	No
42	Sultanpura	0	0	0	0	0	0	0	Yes	No	Yes	Yes	No	No	Yes	No
43	Diwalipura	0	0	0	0	0	6	0	Yes	No	Yes	Yes	No	No	Yes	No
44	Hetampura	0	0	0	0	0	0	0	Yes	No	Yes	Yes	No	No	Yes	No
45	Kelanpur	0	0	0	0	0	0	0	Yes	No	Yes	Yes	No	No	No	Yes
46	Dhaniyavi	0	0	0	0	0	0	0	Yes	Yes	Yes	Yes	No	No	Yes	No
47	Vora Gamdi	0	0	0	0	0	0	0	Yes	No	Yes	Yes	No	No	No	No
48	Mujar Gamdi	0	0	0	0	0	0	0	Yes	No	Yes	Yes	No	No	No	No
49	Khalipur	0	0	0	0	0	0	0	Yes	No	Yes	Yes	No	No	No	No
50	Varnama	0	0	0	0	0	0	0	Yes	No	Yes	Yes	No	No	No	No
51	Sundarpura	0	0	0	0	0	0	0	Yes	No	No	Yes	No	No	Yes	No
52	Shahpura	0	0	0	0	0	0	0	Yes	No	Yes	Yes	No	No	Yes	No
53	Hansajipura	0	0	0	0	0	0	0	Yes	No	Yes	Yes	No	No	Yes	No
54	Raghavpura	0	0	0	0	0	0	0	Yes	No	Yes	Yes	No	No	Yes	No
55	Samaspura	0	0	0	0	0	0	0	Yes	Yes	Yes	Yes	No	Yes	Yes	No
56	Patarveni	0	0	0	0	0	0	0	Yes	Yes	Yes	Yes	No	No	Yes	No
57	Rabhipura	0	0	0	0	0	0	0	Yes	No	No	Yes	No	Yes	No	No
58	Fatepura	0	0	0	0	0	9	0	Yes	No	Yes	Yes	No	No	No	No
59	Karali	0	0	0	0	0	0	0	Yes	Yes	Yes	Yes	No	Yes	Yes	No
60	Itola	0	0	0	0	0	0	0	Yes	No	Yes	Yes	No	No	Yes	No

## Census of India 2011- Village Directory Amenities and Land use ( As in 2009 )

Communication and transport facilities (If amenities available code -Yes is given except for Village Pin Code ,If not available within the village , the distance range code viz; a for < 5 Kms, b for 5-10 Kms and c for 10+ kms of nearest place where facility is available is given)

47	48	49	50	51	52	53	54	55	56	57	58	59	60	2	1
Community Toilet Including Bath.	Community Toilet Excluding Bath.	Rural Sanitary Mart or Sanitary Hardware Outlet Available Near the Village.	Community Bio- Gas or Recycle of Waste for Productive Use.	Post Office(PO)	Sub Post Office (SPO)	Post & Telegraph Office (P&TO)	Village Pin Code	Telephones (Land lines)	Public Call Office (PCO)	Mobile Phone Coverage	Internet Cafes/ Common Service Centre (CSC)	Private Courier Facility	Bus Service (Public & Private)	Name Village	Sr. No.
Yes	No	No	No	b	a		390001	Yes	Yes	Yes	Yes	c	Yes	Samiyala	30
Yes	No	No	No	a	c		390001	c	c	Yes	Yes	b	Yes	Shankarpura	31
No	No	No	No	a	b		390001	Yes	b	Yes	b	b	Yes	Jobantekri	32
No	No	No	No	b	b		390001	Yes	b	Yes	Yes	b	Yes	Ratanpur	33
No	No	No	No	a	b		391445	b	b	Yes	Yes	b	Yes	Vadadla	34
Yes	No	No	No	a	b		390001	Yes	c	Yes	Yes	b	Yes	Talsat	35
No	No	No	No	b	Yes		391410	b	b	Yes	Yes	b	Yes	Chapad	36
No	No	No	No	a	a		390019	a	a	Yes	Yes	a	Yes	Maretha	37
No	No	No	No	b	Yes		390009	b	b	Yes	Yes	b	Yes	Chikhodara	38
No	No	No	No	a	b		391310	b	a	Yes	Yes	b	Yes	Alhadpura	39
No	No	No	No	a	b		390001	b	b	Yes	b	b	Yes	Navapura	40
No	No	No	No	a	Yes		390004	b	b	Yes	Yes	b	Yes	Tatarpura	41
No	No	No	No	a	a		391320	c	c	Yes	c	c	Yes	Sultanpura	42
No	No	No	No	a	c		391320	c	c	Yes	Yes	c	Yes	Diwalipura	43
No	No	No	No	a	a		391320	b	b	Yes	Yes	c	Yes	Hetampura	44
No	No	No	No	c	Yes		390004	Yes	c	Yes	Yes	c	Yes	Kelanpur	45
No	No	No	No	a	Yes		390014	b	b	Yes	Yes	b	Yes	Dhaniyavi	46
Yes	No	No	No	b	b		391310	Yes	Yes	Yes	b	b	Yes	Vora Gamdi	47
No	No	No	No	b	b		390019	b	b	Yes	b	b	Yes	Mujar Gamdi	48
No	No	No	No	b	c		390001	c	c	Yes	Yes	c	Yes	Khalipur	49
Yes	No	No	No	c	Yes		391243	Yes	Yes	Yes	Yes	a	Yes	Varnama	50
No	No	No	No	a	Yes		391243	Yes	Yes	Yes	Yes	a	Yes	Sundarpura	51
No	No	No	No	c	Yes		391220	c	c	Yes	Yes	b	Yes	Shahpura	52
No	No	No	No	a	a		391445	Yes	Yes	Yes	a	a	Yes	Hansajipura	53
No	No	No	No	a	b		391320	b	b	Yes	Yes	b	Yes	Raghavpura	54
No	No	No	No	a	a		391310	a	a	Yes	Yes	a	Yes	Samaspura	55
No	No	No	No	c	Yes		391220	c	c	Yes	Yes	b	Yes	Patarveni	56
No	No	No	No	b	b		390001	Yes	b	Yes	Yes	b	Yes	Rabhipura	57
No	No	No	No	b	b		391240	b	b	Yes	b	b	Yes	Fatepura	58
No	No	No	No	a	a		391240	a	a	Yes	Yes	b	Yes	Karali	59
No	No	No	No	b	Yes		391243	b	b	Yes	Yes	b	Yes	Itola	60

## Census of India 2011- Village Directory

### Amenities and Land use ( As in 2009 )

Communication and transport facilities (If amenities available code -Yes is given except for Village Pin Code ,If not available within the village , the distance range code viz; a for < 5 Kms, b for 5-10 Kms and c for 10+ kms of nearest place where facility is available is given)

Village connected to highways,village roads, banks & credit societies (If amenities available code -Yes is given, If not available within the village , the distance range code viz; a for < 5 Kms, b for 5-10 Kms and c for 10+ kms of nearest place where facility is available is given)

Sr. No.	Name Village	Railway Stations	Auto/Modified Autos	Taxis and Vans	Tractors	Cycle-Pulled Rickshaws (Manual & Machine Driven)	Carts Driven by Animals	Sea /River Ferry Service	Connected to National Highway (NH)	Connected to State Highway SH)	Connected to Major District Road (MDR)	Connected to Others District Road	Pucca Roads	Kutchcha Roads	Water Bounded Macadam (WBM) Roads
1	2	61	62	63	64	65	66	67	68	69	70	71	72	73	74
30	Samiyala	a	Yes	Yes	a		a	b	b	Yes	c	c	Yes	Yes	a
31	Shankarpura	c	c	c	c		c	c	b	Yes	c	c	Yes	Yes	c
32	Jobantekri	b	b	b	b		Yes	b	b	b	b	Yes	Yes	Yes	b
33	Ratanpur	b	b	b	b		b	a	a	Yes	b	b	Yes	Yes	b
34	Vadadla	b	b	b	a		Yes	b	b	b	b	Yes	Yes	Yes	b
35	Talsat	b	c	c	b		b	b	b	b	c	Yes	Yes	Yes	c
36	Chapad	b	b	b	a		Yes	b	a	a	c	Yes	Yes	Yes	c
37	Maretha	a	a	a	a		a	a	a	a	a	Yes	Yes	Yes	a
38	Chikhodara	b	b	b	a		a	b	b	b	b	Yes	Yes	Yes	b
39	Alhadpura	b	b	b	a		a	c	b	b	b	Yes	Yes	Yes	b
40	Navapura	b	b	b	b		b	b	b	b	b	Yes	Yes	Yes	b
41	Tatarpura	b	b	b	a		Yes	c	a	a	b	Yes	Yes	Yes	b
42	Sultanpura	c	c	c	b		b	b	b	b	c	Yes	Yes	Yes	b
43	Diwalipura	c	c	c	a		Yes	b	a	Yes	c	c	Yes	Yes	c
44	Hetampura	b	b	b	a		a	a	b	b	c	Yes	c	Yes	c
45	Kelanpur	Yes	Yes	Yes	a		a	a	a	Yes	c	c	Yes	Yes	c
46	Dhaniyavi	b	b	b	b		b	c	b	b	c	Yes	Yes	Yes	b
47	Vora Gamdi	b	b	b	b		b	b	b	b	c	Yes	Yes	Yes	c
48	Mujar Gamdi	b	b	b	a		a	a	b	b	c	Yes	Yes	Yes	a
49	Khalipur	c	c	c	a		a	a	b	b	c	Yes	Yes	Yes	c
50	Varnama	Yes	a	a	a		a	a	Yes	c	c	c	a	a	c
51	Sundarpura	a	Yes	Yes	Yes		Yes	c	a	a	Yes	Yes	Yes	Yes	a
52	Shahpura	b	b	b	b		Yes	b	b	b	c	Yes	Yes	Yes	b
53	Hansajipura	a	a	a	a		a	a	a	a	c	Yes	Yes	Yes	c
54	Raghavpura	b	b	b	a		a	b	b	b	c	Yes	Yes	Yes	b
55	Samaspura	a	a	a	a		a	b	b	b	c	Yes	Yes	Yes	c
56	Patarveni	c	b	b	a		a	a	b	b	c	Yes	Yes	Yes	c
57	Rabhipura	b	Yes	Yes	Yes		Yes	c	b	b	b	Yes	Yes	c	c
58	Fatepura	b	b	b	a		a	b	a	a	c	Yes	b	b	Yes
59	Karali	a	b	b	b		b	b	b	b	c	Yes	a	Yes	c
60	Itola	Yes	b	b	b		b	b	b	b	c	Yes	Yes	Yes	c

## Census of India 2011- Village Directory

### Amenities and Land use ( As in 2009 )

Village connected to highways, village roads, banks & credit societies (If amenities available code -Yes is given, If not available within the village , the distance range code viz; a for < 5 Kms, b for 5-10 Kms and c for 10+ kms of nearest place where facility is available is given)

Availability of miscellaneous facilities (If amenities available code -Yes is given, If not available within the village , the distance range code viz; a for < 5 Kms, b for 5-10 Kms and c for 10+ kms of nearest place where facility is available is given)

Navigable Waterway (River/Canal)(NW)	Footpaths (FP)	Commercial & Co-Operative Banks	ATM	Agricultural Credit Societies	Self-Help Group (SHG)	Public Distribution System (PDS) shop	Mandis / Regular Market	Weekly Haat	Agricultural Marketing Society	Integrated Child Development Scheme (Nutritional Centres)	Anganwadi Centre (Nutritional Centres)	Others (Nutritional Centres)	ASHA(Accredited Social Health Activist)	Name Village	Sr. No.
75	76	77	78	79	80	81	82	83	84	85	86	87	88	2	1
b	Yes	Yes	Yes	a	Yes	Yes	b	c	c	c	Yes	Yes	Yes	Samiyala	30
c	Yes	c	c	c	Yes	c	c	c	c	c	Yes	Yes	Yes	Shankarpura	31
b	Yes	b	b	b	Yes	b	b	b	b	b	Yes	Yes	Yes	Jobantekri	32
b	Yes	b	b	b	Yes	Yes	b	b	b	b	Yes	Yes	Yes	Ratanpur	33
b	Yes	Yes	Yes	b	Yes	Yes	b	b	b	b	Yes	Yes	Yes	Vadadla	34
c	Yes	c	c	c	Yes	b	c	c	c	c	Yes	Yes	Yes	Talsat	35
c	Yes	Yes	Yes	Yes	Yes	Yes	b	c	c	c	Yes	Yes	Yes	Chapad	36
a	Yes	a	a	a	Yes	Yes	b	b	b	b	Yes	Yes	Yes	Maretha	37
b	Yes	b	b	b	Yes	Yes	b	b	b	b	Yes	Yes	a	Chikhodara	38
c	Yes	b	b	b	Yes	Yes	b	b	b	b	Yes	Yes	Yes	Alhadpura	39
c	Yes	b	b	b	Yes	b	b	b	b	b	Yes	Yes	b	Navapura	40
c	Yes	b	b	Yes	Yes	a	b	b	b	b	Yes	Yes	Yes	Tatarpura	41
b	Yes	c	c	c	Yes	b	c	c	c	c	a	Yes	Yes	Sultanpura	42
c	Yes	c	c	c	Yes	b	c	c	c	c	Yes	Yes	Yes	Diwalipura	43
c	Yes	c	c	b	Yes	Yes	c	c	c	c	Yes	Yes	Yes	Hetampura	44
c	Yes	Yes	Yes	Yes	Yes	Yes	c	c	c	c	Yes	Yes	Yes	Kelanpur	45
b	Yes	Yes	Yes	Yes	Yes	Yes	c	c	c	c	Yes	Yes	Yes	Dhaniyavi	46
c	Yes	c	c	c	Yes	b	c	c	c	c	Yes	Yes	Yes	Vora Gamdi	47
a	Yes	c	c	c	Yes	b	b	c	c	c	Yes	Yes	Yes	Mujar Gamdi	48
c	Yes	b	b	c	Yes	b	b	c	c	c	Yes	Yes	Yes	Khalipur	49
a	Yes	Yes	Yes	Yes	Yes	Yes	c	c	c	c	Yes	Yes	Yes	Varnama	50
c	Yes	a	a	Yes	Yes	Yes	a	a	a	a	Yes	Yes	Yes	Sundarpura	51
b	Yes	c	c	a	Yes	a	c	c	c	c	Yes	Yes	Yes	Shahpura	52
c	Yes	b	b	b	Yes	a	c	c	c	c	Yes	Yes	Yes	Hansajipura	53
b	Yes	b	b	a	Yes	Yes	c	c	c	c	Yes	Yes	Yes	Raghavpura	54
b	Yes	b	b	Yes	Yes	Yes	c	c	c	c	Yes	Yes	Yes	Samaspura	55
c	Yes	c	c	b	Yes	Yes	c	c	c	c	Yes	Yes	Yes	Patarveni	56
c	Yes	b	b	b	Yes	a	b	b	b	c	Yes	Yes	Yes	Rabhipura	57
b	Yes	b	b	b	b	b	b	b	b	c	b	Yes	Yes	Fatepura	58
c	Yes	b	a	a	Yes	c	b	c	c	c	Yes	Yes	Yes	Karali	59
b	Yes	Yes	b	Yes	Yes	Yes	b	c	c	c	Yes	Yes	Yes	Itola	60

## Census of India 2011- Village Directory Amenities and Land use ( As in 2009 )

Availability of miscellaneous facilities (If amenities available code -  
Yes is given, If not available within the village , the distance range  
code viz; a for < 5 Kms, b for 5-10 Kms and c for 10+ kms of  
nearest place where facility is available is given)

Availability of electricity  
(Yes/No)

Sr. No.	Name Village	Community Centre with/ Without TV	Sports Field,	Sports Club / Recreation Centre	Cinema / Video Hall	Public Library	Public Reading Room	Newspaper Supply	Assembly Polling Station	Birth & Death Registration Office	Power Supply for Domestic Use (ED)	Power Supply for Agricultural Use (EAG)	Power Supply for Commercial Use (EC)	Power Supply for All Uses (EA)
1	2	89	90	91	92	93	94	95	96	97	98	99	100	101
30	Samiyala	Yes	a	b	b	Yes	b	Yes	Yes	Yes	Yes	Yes	Yes	Yes
31	Shankarpura	c	c	c	c	Yes	c	Yes	Yes	Yes	Yes	Yes	Yes	Yes
32	Jobantekri	b	b	b	b	Yes	b	Yes	Yes	Yes	Yes	Yes	Yes	Yes
33	Ratanpur	b	b	b	b	Yes	b	Yes	Yes	Yes	Yes	Yes	Yes	Yes
34	Vadadla	b	a	a	a	Yes	b	Yes	Yes	Yes	Yes	Yes	Yes	Yes
35	Talsat	c	b	b	c	Yes	b	Yes	Yes	Yes	Yes	Yes	Yes	Yes
36	Chapad	b	b	b	b	Yes	b	Yes	Yes	Yes	Yes	Yes	Yes	Yes
37	Maretha	Yes	a	a	a	Yes	a	Yes	Yes	Yes	Yes	Yes	Yes	Yes
38	Chikhodara	b	b	b	b	b	b	Yes	Yes	Yes	Yes	Yes	Yes	Yes
39	Alhadpura	a	b	b	b	Yes	b	Yes	Yes	Yes	Yes	Yes	Yes	Yes
40	Navapura	b	b	b	b	Yes	b	Yes	Yes	Yes	Yes	Yes	Yes	Yes
41	Tatarpura	b	b	b	b	Yes	b	Yes	Yes	Yes	Yes	Yes	Yes	Yes
42	Sultanpura	a	b	b	c	b	b	Yes	Yes	Yes	Yes	Yes	Yes	Yes
43	Diwalipura	b	b	b	c	Yes	c	Yes	Yes	Yes	Yes	Yes	Yes	Yes
44	Hetampura	b	b	b	c	Yes	b	Yes	Yes	Yes	Yes	Yes	Yes	Yes
45	Kelanpur	Yes	Yes	Yes	c	c	c	Yes	Yes	Yes	Yes	Yes	Yes	Yes
46	Dhaniyavi	b	b	b	b	Yes	b	Yes	Yes	Yes	Yes	Yes	Yes	Yes
47	Vora Gamdi	b	b	b	b	b	b	Yes	Yes	Yes	Yes	Yes	Yes	Yes
48	Mujar Gamdi	b	b	b	c	Yes	b	Yes	Yes	Yes	Yes	Yes	Yes	Yes
49	Khalipur	c	b	b	b	b	c	Yes	Yes	Yes	Yes	Yes	Yes	Yes
50	Varnama	Yes	Yes	Yes	a	Yes	Yes	Yes	Yes	Yes	Yes	Yes	Yes	Yes
51	Sundarpura	a	a	a	a	Yes	Yes	Yes	Yes	Yes	Yes	Yes	Yes	Yes
52	Shahpura	b	b	b	b	b	b	Yes	Yes	Yes	Yes	Yes	Yes	Yes
53	Hansajipura	a	a	a	b	a	a	Yes	Yes	Yes	Yes	Yes	Yes	Yes
54	Raghavpura	c	b	b	b	Yes	b	Yes	Yes	Yes	Yes	Yes	Yes	Yes
55	Samaspura	b	b	b	b	Yes	b	Yes	Yes	Yes	Yes	Yes	Yes	Yes
56	Patarveni	c	b	b	b	b	b	Yes	Yes	Yes	Yes	Yes	Yes	Yes
57	Rabhipura	b	b	b	b	Yes	b	Yes	Yes	Yes	Yes	Yes	Yes	Yes
58	Fatepura	a	a	a	b	a	a	Yes	Yes	Yes	Yes	Yes	Yes	Yes
59	Karali	b	b	b	b	b	b	Yes	Yes	Yes	Yes	Yes	Yes	Yes
60	Itola	b	Yes	Yes	b	b	b	Yes	Yes	Yes	Yes	Yes	Yes	Yes

## Census of India 2011- Village Directory Amenities and Land use ( As in 2009 )

### Land Use

Nearest Town

Area under different types of land use  
( in hectares rounded up to one decimal place)

Name	Distance Range Code i.e. a for < 5 Kms, b for 5-10 Kms & c for 10+ kms .	Forests	Area under Non-Agricultural Uses	Barren and Un-Cultivable land	Permanent Pastures and Other Grazing Lands	Land Under Miscellaneous Tree Crops etc.	Cultivable Waste Land	Name Village	Sr. No.
102	103	104	105	106	107	108	109	2	1
PADRA	b	0	26.1	17	11.6	4.8	42.2	Samiyala	30
VADODARA	c	0	0	0	11.4	2	12	Shankarpura	31
VADODARA	b	0	0	2.4	5.8	1.2	0	Jobantekri	32
VADODARA	b	0	1.2	0	14.1	0	30.1	Ratanpur	33
VADODARA	b	0	0	3.6	24.5	84.2	0	Vadadla	34
VADODARA	c	0	28.3	0.7	11.4	14.4	0	Talsat	35
PADRA	b	0	10	0	45	0	9	Chapad	36
VADODARA	b	0	2	11	13.1	0	5.7	Maretha	37
VADODARA	b	0	32.1	0	29.3	0	0	Chikhodara	38
VADODARA	b	0.3	53.6	23	34.4	0	0	Alhadpura	39
VADODARA	b	1	0	1	2	0	21.4	Navapura	40
VADODARA	b	0	6.8	1.7	20.2	29.4	44.5	Tatarpura	41
VADODARA	c	1.2	2	0	4	2	0	Sultanpura	42
DABHOI	c	1	1	2	0	30	0	Diwalipura	43
VADODARA	c	2	3	3	3	0	5	Hetampura	44
VADODARA	c	2.2	6	4.1	123	3	44	Kelanpur	45
VADODARA	c	8	18	0	0	6	15	Dhaniyavi	46
VADODARA	c	0	5	31	19.3	10.9	10	Vora Gamdi	47
VADODARA	c	0	3	11	13.3	2.1	0	Mujar Gamdi	48
PADRA	b	5.5	65.3	0	25.1	0	90	Khalipur	49
VADODARA	c	0	6.2	0	64.2	0	300	Varnama	50
VADODARA	a	0	1.1	31	17.8	0	0	Sundarpura	51
VADODARA	c	0	26	0	19	21	26.4	Shahpura	52
VADODARA	c	0	2	2	11.8	0	3	Hansajipura	53
VADODARA	c	0	24.4	1.8	22.1	1	50	Raghavpura	54
VADODARA	c	0	11	12	10	0	32	Samaspura	55
VADODARA	c	0	5	15	11	3	29	Patarveni	56
VADODARA	c	0	5	21	11.2	0	0	Rabhipura	57
VADODARA	c	0	2	0	10.4	1	2	Fatepura	58
KARJAN	b	0	7.5	11	5	0	3	Karali	59
KARJAN	b	0	7.5	137	71.4	0	0	Itola	60



## Census of India 2011- Village Directory

### Amenities and Land use ( As in 2009 )

#### Land Use

Sr. No.	Name Village	Area under different types of land use (in hectares rounded up to one decimal place)					Area irrigated by source (in hectare).					Name of three most important commodities manufactured		
		Fallow lands Other Than Current Fallows	Current Fallows	Net Area Sown	Total Irrigated Land Area	Total Un-irrigated Land Area	Canals (C)	Wells/Tube-Wells (W/TW)	Tanks/Lakes (T/L)	Water Falls (WF)	Others (O)	First	Second	Third
1	2	110	111	112	113	114	115	116	117	118	119	120	121	122
30	Samiyala	0	40.3	357	207	150	0	207	0	0	0			
31	Shankarpura	0	0	368	60	308	0	60	0	0	0			
32	Jobantekri	15.8	0	68	20	48	0	20	0	0	0			
33	Ratanpur	15.2	31.2	203	55	148	0	45	0	0	10			
34	Vadadla	0	0	282.5	30	252.5	0	30	0	0	0			
35	Talsat	0	0	175	60	115	0	0	0	0	60			
36	Chapad	0	0	432	195	237	0	100	0	0	95			
37	Maretha	0	1	208.2	100	108.2	0	100	0	0	0			
38	Chikhodara	0	0	529.5	124.2	405.3	0	0	0	0	124.2			
39	Alhadpura	0	0	396	120	276	0	120	0	0	0			
40	Navapura	0	2	75	40	35	0	30	0	0	10			
41	Tatarpura	0	40	334	80	254	0	80	0	0	0			
42	Sultanpura	8	8.8	200	40	160	0	40	0	0	0			
43	Diwalipura	31	11.6	231.7	160	71.7	0	160	0	0	0			
44	Hetampura	0	5	228	50	178	0	50	0	0	0			
45	Kelanpur	0	65	600.2	80	520.2	0	80	0	0	0			
46	Dhaniyavi	247.5	10	1051.9	80	971.9	0	0	0	0	80			
47	Vora Gamdi	0	0	317	20	297	0	20	0	0	0			
48	Mujar Gamdi	0	0	197.9	45	152.9	0	0	0	0	45			
49	Khalipur	17.2	51	231	60	171	0	20	0	0	40			
50	Varnama	19.9	226.4	1145	195	950	0	180	0	0	15			
51	Sundarpura	0	0	326.5	152.2	174.3	35.4	116.8	0	0	0			
52	Shahpura	0	2	226	50	176	0	50	0	0	0			
53	Hansajipura	5	10	220	5	215	0	0	0	0	5			
54	Raghavpura	64	0	207	100	107	0	87	10	0	3			
55	Samaspura	0	30.2	249	170	79	0	170	0	0	0			
56	Patarveni	5.4	0	316	70	246	0	70	0	0	0			
57	Rabhipura	0	0	158.1	75.2	83	71.2	4	0	0	0			
58	Fatepura	3	2	153	30	123	0	30	0	0	0			
59	Karali	10	11	270	170	100	0	160	0	0	10			
60	Itola	0	0	1337.9	140	1197.9	0	140	0	0	0			



**Census of India 2011- Village Directory**  
**Amenities and Land use ( As in 2009 )**

Number of educational amenities available. (If not available within the village , the distance range code viz; a for < 5 Kms, b for 5-10 Kms and c for 10+ kms of nearest place where facility is available is given).

Sr.No.	Name Village	Location Code No.	Total Area of The Village ( In Hectares Rounded Up to One Decimal Place)	Total Population ( 2011 Census )	Number of Households (2011 Census)	Pre-Primary School (PP)	Primary School (P)	Middle School (M)	Secondary School (S)	Senior Secondary School (SS)	Degree College of Arts Science & Commerce (ASC)	Engineering College(EC)	Medical College (MC)	Management Institute (MI)
1	2	3	4	5	6	7	8	9	10	11	12	13	14	15
<b>CD Block:- Vadodara (0177)</b>														
61	Vadsala	519884	695	3156	758	c	2		a	a	c	c	c	c
62	Untiya (Kajapur)	519885	198.6	313	79	c	2		c	c	c	c	c	c
63	Kajapur	519886	269.8	462	108	a	1		a	a	c	c	c	c
64	Hansapura	519887	192.9	308	76	c	1		c	c	c	c	c	c
65	Mastupur Gamdi	519888	148.4	430	94	c	1		c	c	c	c	c	c
66	Kandkoi	519889	278.5	155	37	c	1		c	c	c	c	c	c
67	Meghakui	519890	446	1208	266	c	1		c	c	c	c	c	c
68	Salad	519891	802.6	1501	324	c	1		c	c	c	c	c	c
69	Ajitpura	519892	188	190	41	c	1		c	c	c	c	c	c
70	Dolatpura	519893	128.4	82	17	c	a		b	b	c	c	c	c
71	Por	519894	613	7342	1627	1	1		1	1	c	c	c	c
72	Raman Gamdi	519895	251	559	126	c	1		c	c	c	c	c	c
73	Gosindra	519896	726.6	1021	219	b	1		b	b	c	c	c	c
74	Untiya (Medhad)	519897	368.6	733	150	c	1		c	c	c	c	c	c
75	Sarar	519898	1103	2480	518	b	1		a	a	c	c	c	c
76	Kashipura	519899	469.4	1117	241	b	1		a	a	c	c	c	c
77	Ankhi	519900	376.9	1179	243	c	1		a	a	c	c	c	c
78	Fajalpur (Ankhi)	519901	191.1	579	125	c	4		a	a	c	c	c	c
79	Ramnath	519902	288.3	1239	228	c	1		a	a	c	c	c	c
80	Rasulpur	519903	148.4	68	13	c	a		b	b	c	c	c	c
81	Runvad	519904	634.8	1400	315	c	1		c	c	c	c	c	c
82	Samsabad	519905	617.2	801	180	c	1		b	b	c	c	c	c
<b>Block Total</b>			<b>40438.3</b>	<b>186902</b>	<b>38372</b>	<b>2</b>	<b>98</b>	<b>0</b>	<b>7</b>	<b>6</b>	<b>0</b>	<b>2</b>	<b>0</b>	<b>0</b>

## Census of India 2011- Village Directory Amenities and Land use ( As in 2009 )

Number of educational amenities available. (If not available within the village , the distance range code viz; a for < 5 Kms, b for 5-10 Kms and c for 10+ kms of nearest place where facility is available is given).

Number of Medical Amenities available. (If not available within the village , the distance range code viz; a for < 5 Kms, b for 5-10 Kms and c for 10+ kms of nearest place where facility is available is given).

16	17	18	19	20	21	22	23	24	25	26	27	28	29	30	31	2	1
Polytechnic (Pt)	Vocational Training School /ITI	Non-formal Training Centre (NFTC)	Special School for Disabled (SSD)	Others (Specify)	Community Health Centre (CHC)	Primary Health Centre (PHC)	Primary Health Sub Centre (PHS)	Maternity and Child Welfare Centre (MCW)	T.B. Clinic (TBC)	Hospital-Allopathic (HA)	Hospital-Alternative Medicine (HO)	Dispensary (D)	Veterinary Hospital (VH)	Mobile Health Clinic (MHC)	Family Welfare Centre (FWC)	Name Village	Sr. No.
c	c	c	c		c	a	a	a	c	c	a	a	c	c	a	Vadsala	61
c	c	c	c		c	a	a	a	c	c	c	a	b	b	b	Untiya (Kajapur)	62
c	c	c	c		c	b	c	c	c	c	c	b	b	c	b	Kajapur	63
c	c	c	c		c	c	c	c	c	c	c	b	c	c	c	Hansapura	64
c	c	c	c		c	b	b	c	c	c	c	c	c	c	c	Mastupur Gamdi	65
c	c	c	c		c	c	c	c	c	c	c	c	c	c	c	Kandkoi	66
c	c	c	c		c	c	c	c	c	c	c	b	c	b	c	Meghakui	67
c	c	c	c		c	b	1	b	c	c	c	b	b	b	b	Salad	68
c	c	c	c		c	c	c	c	c	c	c	b	c	b	b	Ajitpura	69
c	c	c	c		c	b	b	b	c	c	c	c	c	c	b	Dolatpura	70
c	c	c	c		1	c	2	1	c	c	c	c	c	c	c	Por	71
c	c	c	c		c	a	a	a	c	c	c	c	c	c	c	Raman Gamdi	72
c	c	c	c		c	b	b	b	c	c	c	b	c	c	c	Gosindra	73
c	c	c	c		c	c	c	c	c	c	c	b	b	c	c	Untiya (Medhad)	74
c	c	c	c		c	b	b	b	c	c	c	b	b	b	b	Sarar	75
c	c	c	c		c	b	1	b	b	b	b	b	c	b	b	Kashipura	76
c	c	c	c		c	a	a	a	c	c	c	a	c	a	a	Ankhi	77
c	c	c	c		c	b	1	b	c	c	c	c	b	b	b	Fajalpur (Ankhi)	78
c	c	c	c		c	c	1	a	c	c	c	a	b	a	a	Ramnath	79
c	c	c	c		c	b	b	b	c	c	c	c	b	c	b	Rasulpur	80
c	c	c	c		c	c	c	c	c	c	c	c	c	c	c	Runvad	81
c	c	c	c		c	c	b	c	c	c	c	b	b	b	c	Samsabad	82
<b>0</b>	<b>2</b>	<b>0</b>	<b>0</b>	<b>0</b>	<b>1</b>	<b>5</b>	<b>36</b>	<b>5</b>	<b>1</b>	<b>1</b>	<b>1</b>	<b>3</b>	<b>1</b>	<b>0</b>	<b>1</b>		

## Census of India 2011- Village Directory Amenities and Land use ( As in 2009 )

Number of Non-Government Medical Amenities  
available.

Availability of drinking water - Yes / No

Sr. No.	Name Village	Charitable Non Govt. Hospital/Nursing Home.	Medical Practitioner with MBBS Degree	Medical Practitioner with Other Degree	Medical Practitioner with No Degree	Traditional Practitioner and Faith Healer	Medicine Shop	Others	Tap Water (Treated/ Untreated)	Well Water (Covered / Uncovered well)	Hand Pump	Tube Wells / Bore Well	Spring	River / Canal	Tank / Pond / Lake	Others
1	2	32	33	34	35	36	37	38	39	40	41	42	43	44	45	46
61	Vadsala	0	0	0	0	0	0	0	Yes	No	Yes	Yes	No	No	Yes	No
62	Untiya (Kajapur)	0	0	0	0	0	0	0	Yes	No	Yes	Yes	No	No	Yes	No
63	Kajapur	0	0	0	0	0	0	0	Yes	Yes	Yes	Yes	No	Yes	Yes	No
64	Hansapura	0	0	0	0	0	0	0	Yes	No	Yes	Yes	No	Yes	Yes	No
65	Mastupur Gamdi	0	0	0	0	0	0	0	Yes	Yes	Yes	Yes	No	Yes	Yes	No
66	Kandkoi	0	0	0	0	0	0	0	Yes	No	Yes	Yes	No	No	No	No
67	Meghakui	0	0	0	0	0	0	0	Yes	No	No	Yes	No	No	No	No
68	Salad	0	0	0	0	0	0	0	Yes	No	Yes	Yes	No	No	Yes	No
69	Ajitpura	0	0	0	0	0	0	0	Yes	No	Yes	Yes	No	Yes	No	No
70	Dolatpura	0	0	0	0	0	0	0	Yes	No	Yes	Yes	No	No	Yes	No
71	Por	0	0	0	0	0	8	0	Yes	No	Yes	Yes	No	Yes	Yes	No
72	Raman Gamdi	0	0	0	0	0	9	0	Yes	No	Yes	Yes	No	No	Yes	No
73	Gosindra	0	0	0	0	0	0	0	Yes	No	Yes	Yes	No	No	Yes	No
74	Untiya (Medhad)	0	0	0	0	0	0	0	Yes	No	Yes	Yes	No	No	Yes	No
75	Sarar	0	0	0	0	0	0	0	Yes	No	Yes	Yes	No	No	Yes	No
76	Kashipura	0	0	0	0	0	0	0	Yes	No	Yes	Yes	No	No	Yes	No
77	Ankhi	0	0	0	0	0	0	0	Yes	No	Yes	Yes	No	No	Yes	No
78	Fajalpur (Ankhi)	0	0	0	0	0	0	0	Yes	No	Yes	Yes	No	No	Yes	No
79	Ramnath	0	0	0	0	0	0	0	Yes	No	Yes	Yes	No	No	Yes	No
80	Rasulpur	0	0	0	0	0	0	0	Yes	Yes	Yes	Yes	No	No	Yes	No
81	Runvad	0	0	0	0	0	0	0	Yes	No	Yes	Yes	No	No	Yes	No
82	Samsabad	0	0	0	0	0	0	0	Yes	No	Yes	Yes	No	Yes	Yes	No
		<b>0</b>	<b>0</b>	<b>1</b>	<b>0</b>	<b>0</b>	<b>55</b>	<b>0</b>	<b>82</b>	<b>16</b>	<b>78</b>	<b>80</b>	<b>0</b>	<b>14</b>	<b>63</b>	<b>4</b>

## Census of India 2011- Village Directory Amenities and Land use ( As in 2009 )

Communication and transport facilities (If amenities available code -Yes is given except for Village Pin Code ,If not available within the village , the distance range code viz; a for < 5 Kms, b for 5-10 Kms and c for 10+ kms of nearest place where facility is available is given)

Community Toilet Including Bath.	Community Toilet Excluding Bath.	Rural Sanitary Mart or Sanitary Hardware Outlet Available Near the Village.	Community Bio- Gas or Recycle of Waste for Productive Use.	Post Office(PO)	Sub Post Office (SPO)	Post & Telegraph Office (P&TO)	Village Pin Code	Telephones (Land lines)	Public Call Office (PCO)	Mobile Phone Coverage	Internet Cafes/ Common Service Centre (CSC)	Private Courier Facility	Bus Service (Public & Private)	Name Village	Sr. No.
47	48	49	50	51	52	53	54	55	56	57	58	59	60	2	1
No	No	No	No	c	Yes		391243	Yes	Yes	Yes	Yes	a	Yes	Vadsala	61
No	No	No	No	a	a		391220	a	a	Yes	Yes	a	Yes	Untiya (Kajapur)	62
No	No	No	No	b	b		391220	a	a	Yes	Yes	a	Yes	Kajapur	63
No	No	No	No	a	b		391220	b	a	Yes	b	b	Yes	Hansapura	64
No	No	No	No	b	b		391310	Yes	a	Yes	Yes	b	Yes	Mastupur Gamdi	65
No	No	No	No	b	b		391310	b	b	Yes	b	b	Yes	Kandkoi	66
No	No	No	No	c	Yes		391107	Yes	c	Yes	Yes	c	Yes	Meghaku	67
No	No	No	No	c	c		390001	c	c	Yes	Yes	c	Yes	Salad	68
No	No	No	No	c	a		391220	a	a	Yes	a	a	Yes	Ajitpura	69
No	No	No	No	b	b		391220	b	b	Yes	b	a	Yes	Dolatpura	70
Yes	Yes	Yes	No	Yes	c		391243	Yes	Yes	Yes	Yes	Yes	Yes	Por	71
No	No	No	No	a	a		391243	a	a	Yes	Yes	a	Yes	Raman Gamdi	72
No	No	No	No	c	Yes		391240	b	b	Yes	Yes	b	Yes	Gosindra	73
No	No	No	No	a	a		391220	a	a	Yes	Yes	b	Yes	Untiya (Medhad)	74
No	No	No	No	a	Yes		391243	b	b	Yes	Yes	b	Yes	Sarar	75
No	No	No	No	a	b		391243	a	a	Yes	Yes	a	Yes	Kashipura	76
No	No	No	No	b	a		390001	a	a	Yes	Yes	a	Yes	Ankhi	77
No	No	No	No	b	b		390001	b	b	Yes	b	b	Yes	Fajalpur (Ankhi)	78
No	No	No	No	a	Yes		391243	b	b	Yes	Yes	b	Yes	Ramnath	79
No	No	No	No	a	a		391220	a	a	Yes	a	a	Yes	Rasulpur	80
No	No	No	No	c	Yes		391220	c	c	Yes	Yes	c	Yes	Runvad	81
No	No	No	No	c	Yes		391107	Yes	b	Yes	Yes	b	Yes	Samsabad	82
<b>9</b>	<b>3</b>	<b>2</b>	<b>2</b>	<b>2</b>	<b>36</b>	<b>0</b>	<b>82</b>	<b>28</b>	<b>15</b>	<b>82</b>	<b>69</b>	<b>3</b>	<b>82</b>		

## Census of India 2011- Village Directory

### Amenities and Land use ( As in 2009 )

Communication and transport facilities (If amenities available code -Yes is given except for Village Pin Code ,If not available within the village , the distance range code viz; a for < 5 Kms, b for 5-10 Kms and c for 10+ kms of nearest place where facility is available is given)

Village connected to highways,village roads, banks & credit societies (If amenities available code -Yes is given, If not available within the village , the distance range code viz; a for < 5 Kms, b for 5-10 Kms and c for 10+ kms of nearest place where facility is available is given)

Sr. No.	Name Village	Railway Stations	Auto/Modified Autos	Taxis and Vans	Tractors	Cycle-Pulled Rickshaws (Manual & Machine Driven)	Carts Driven by Animals	Sea /River Ferry Service	Connected to National Highway (NH)	Connected to State Highway (SH)	Connected to Major District Road (MDR)	Connected to Others District Road	Pucca Roads	Kutchcha Roads	Water Bounded Macadam (WBM) Roads
1	2	61	62	63	64	65	66	67	68	69	70	71	72	73	74
61	Vadsala	a	a	a	a		a	a	Yes	a	b	b	c	Yes	c
62	Untiya (Kajapur)	a	a	a	a		a	a	Yes	a	c	c	Yes	Yes	b
63	Kajapur	b	a	a	a		a	c	b	b	c	Yes	Yes	Yes	c
64	Hansapura	c	b	b	a		a	b	b	b	b	Yes	Yes	a	a
65	Mastupur Gamdi	b	a	a	a		a	a	a	a	c	Yes	Yes	Yes	c
66	Kandkoi	b	b	b	b		b	b	b	b	c	Yes	Yes	Yes	Yes
67	Meghakui	c	c	c	c		c	c	c	c	c	Yes	Yes	Yes	b
68	Salad	c	c	c	a		a	a	b	b	b	Yes	Yes	c	c
69	Ajitpura	a	Yes	a	a		a	a	a	a	b	Yes	Yes	a	a
70	Dolatpura	a	b	b	b		b	b	b	b	c	Yes	Yes	Yes	c
71	Por	a	Yes	Yes	a		a	a	Yes	c	Yes	Yes	c	Yes	c
72	Raman Gamdi	a	a	a	a		a	a	a	a	c	Yes	Yes	Yes	a
73	Gosindra	b	b	b	a		a	a	b	b	c	Yes	c	c	c
74	Untiya (Medhad)	c	b	b	a		a	a	b	b	b	Yes	Yes	Yes	c
75	Sarar	b	b	b	a		a	a	b	b	b	Yes	Yes	Yes	b
76	Kashipura	Yes	b	b	a		a	a	a	a	c	Yes	Yes	Yes	c
77	Ankhi	b	a	a	a		a	a	a	a	a	Yes	Yes	Yes	b
78	Fajalpur (Ankhi)	b	b	b	a		a	a	b	b	b	Yes	Yes	Yes	c
79	Ramnath	c	b	b	b		b	b	b	b	b	Yes	Yes	Yes	c
80	Rasulpur	c	a	a	b		b	b	b	b	b	Yes	Yes	Yes	b
81	Runvad	c	c	c	b		b	b	c	c	c	Yes	Yes	Yes	c
82	Samsabad	b	b	b	a		a	a	b	b	c	Yes	Yes	Yes	c
		<b>4</b>	<b>10</b>	<b>8</b>	<b>4</b>	<b>0</b>	<b>18</b>	<b>0</b>	<b>8</b>	<b>12</b>	<b>5</b>	<b>66</b>	<b>73</b>	<b>67</b>	<b>4</b>

## Census of India 2011- Village Directory

### Amenities and Land use ( As in 2009 )

Village connected to highways,village roads, banks & credit societies (If amenities available code -Yes is given, If not available within the village , the distance range code viz; a for < 5 Kms, b for 5-10 Kms and c for 10+ kms of nearest place where facility is available is given)

Availability of miscellaneous facilities (If amenities available code -Yes is given, If not available within the village , the distance range code viz; a for < 5 Kms, b for 5-10 Kms and c for 10+ kms of nearest place where facility is available is given)

Navigable Waterway (River/Canal)(NW)	Footpaths (FP)	Commercial & Co-Operative Banks	ATM	Agricultural Credit Societies	Self-Help Group (SHG)	Public Distribution System (PDS) shop	Mandis / Regular Market	Weekly Haat	Agricultural Marketing Society	Integrated Child Development Scheme (Nutritional Centres)	Anganwadi Centre (Nutritional Centres)	Others (Nutritional Centres)	ASHA(Accredited Social Health Activist)	Name Village	Sr. No.
75	76	77	78	79	80	81	82	83	84	85	86	87	88	2	1
a	Yes	Yes	Yes	a	Yes	c	c	c	c	c	Yes	Yes	a	Vadsala	61
b	Yes	b	b	a	Yes	c	c	c	c	c	Yes	Yes	Yes	Untiya (Kajapur)	62
c	Yes	c	c	a	Yes	a	c	c	c	c	Yes	Yes	Yes	Kajapur	63
a	Yes	b	b	a	Yes	c	c	c	c	c	Yes	Yes	Yes	Hansapura	64
c	Yes	c	c	c	Yes	b	c	c	c	c	Yes	Yes	Yes	Mastupur Gamdi	65
b	Yes	c	c	c	a	a	c	c	c	c	Yes	Yes	Yes	Kandkoi	66
b	Yes	c	c	c	Yes	a	c	c	c	c	Yes	Yes	Yes	Meghakui	67
c	Yes	Yes	c	b	Yes	Yes	c	c	c	c	Yes	Yes	Yes	Salad	68
Yes	Yes	b	b	a	Yes	a	c	c	c	c	a	Yes	a	Ajitpura	69
c	Yes	c	c	a	Yes	a	c	c	c	c	Yes	Yes	Yes	Dolatpura	70
Yes	Yes	Yes	c	Yes	Yes	Yes	c	c	c	c	Yes	Yes	Yes	Por	71
a	Yes	a	a	Yes	Yes	Yes	a	c	c	c	Yes	Yes	Yes	Raman Gamdi	72
c	Yes	b	b	b	Yes	Yes	c	c	c	c	Yes	Yes	b	Gosindra	73
c	Yes	c	c	a	Yes	a	c	c	c	c	Yes	Yes	Yes	Untiya (Medhad)	74
b	Yes	Yes	Yes	Yes	Yes	Yes	b	c	c	c	Yes	Yes	Yes	Sarar	75
c	Yes	b	b	Yes	Yes	a	b	c	c	c	Yes	Yes	b	Kashipura	76
a	Yes	a	a	a	Yes	Yes	c	c	c	c	Yes	Yes	Yes	Ankhi	77
b	Yes	Yes	Yes	Yes	Yes	c	c	c	c	c	Yes	Yes	Yes	Fajalpur (Ankhi)	78
c	Yes	b	b	b	Yes	b	c	c	c	c	Yes	Yes	Yes	Ramnath	79
b	Yes	a	b	a	Yes	c	c	c	c	c	Yes	Yes	Yes	Rasulpur	80
c	Yes	c	c	c	Yes	Yes	c	c	c	c	Yes	Yes	Yes	Runvad	81
c	Yes	b	b	a	Yes	a	b	b	b	c	Yes	Yes	Yes	Samsabad	82
<b>3</b>	<b>82</b>	<b>29</b>	<b>22</b>	<b>22</b>	<b>80</b>	<b>46</b>	<b>0</b>	<b>0</b>	<b>3</b>	<b>0</b>	<b>79</b>	<b>82</b>	<b>75</b>		



**Census of India 2011- Village Directory**  
**Amenities and Land use ( As in 2009 )**

Availability of miscellaneous facilities (If amenities available code -  
 Yes is given, If not available within the village , the distance range  
 code viz; a for < 5 Kms, b for 5-10 Kms and c for 10+ kms of  
 nearest place where facility is available is given)

Availability of electricity (Yes/No)

Sr. No.	Name Village	Community Centre with/ Without TV	Sports Field,	Sports Club / Recreation Centre	Cinema / Video Hall	Public Library	Public Reading Room	Newspaper Supply	Assembly Polling Station	Birth & Death Registration Office	Power Supply for Domestic Use (ED)	Power Supply for Agricultural Use (EAG)	Power Supply for Commercial Use (EC)	Power Supply for All Uses (EA)
1	2	89	90	91	92	93	94	95	96	97	98	99	100	101
61	Vadsala	a	a	a	a	Yes	a	Yes	Yes	Yes	Yes	Yes	Yes	Yes
62	Untiya (Kajapur)	a	a	a	b	Yes	a	Yes	Yes	Yes	Yes	Yes	Yes	Yes
63	Kajapur	b	b	b	c	Yes	b	b	Yes	Yes	Yes	Yes	Yes	Yes
64	Hansapura	a	a	a	c	Yes	b	Yes	Yes	Yes	Yes	Yes	Yes	Yes
65	Mastupur Gamdi	b	b	b	b	Yes	b	Yes	Yes	Yes	Yes	Yes	Yes	Yes
66	Kandkoi	b	b	b	b	b	b	b	a	a	Yes	Yes	Yes	Yes
67	Meghakui	b	b	b	b	Yes	b	Yes	Yes	Yes	Yes	Yes	Yes	Yes
68	Salad	Yes	b	b	c	b	b	Yes	Yes	Yes	Yes	Yes	Yes	Yes
69	Ajitpura	b	a	a	a	a	a	a	Yes	Yes	Yes	Yes	Yes	Yes
70	Dolatpura	a	a	a	b	a	a	Yes	Yes	Yes	Yes	Yes	Yes	Yes
71	Por	Yes	Yes	Yes	Yes	Yes	Yes	Yes	Yes	Yes	Yes	Yes	Yes	Yes
72	Raman Gamdi	a	a	a	a	a	a	a	Yes	Yes	Yes	Yes	Yes	Yes
73	Gosindra	b	b	b	b	b	b	Yes	Yes	Yes	Yes	Yes	Yes	Yes
74	Untiya (Medhad)	b	b	b	c	b	b	Yes	Yes	Yes	Yes	Yes	Yes	Yes
75	Sarar	b	b	b	b	Yes	b	Yes	Yes	Yes	Yes	Yes	Yes	Yes
76	Kashipura	b	b	b	b	b	b	Yes	Yes	Yes	Yes	Yes	Yes	Yes
77	Ankhi	a	a	a	a	Yes	a	Yes	Yes	Yes	Yes	Yes	Yes	Yes
78	Fajalpur (Ankhi)	b	b	b	b	Yes	b	Yes	Yes	Yes	Yes	Yes	Yes	Yes
79	Ramnath	b	b	b	c	b	b	Yes	Yes	Yes	Yes	Yes	Yes	Yes
80	Rasulpur	Yes	b	b	b	b	b	Yes	Yes	Yes	Yes	Yes	Yes	Yes
81	Runvad	c	b	b	b	Yes	b	Yes	Yes	Yes	Yes	Yes	Yes	Yes
82	Samsabad	b	b	b	b	b	b	Yes	Yes	Yes	Yes	Yes	Yes	Yes
		<b>16</b>	<b>9</b>	<b>7</b>	<b>2</b>	<b>50</b>	<b>5</b>	<b>78</b>	<b>81</b>	<b>81</b>	<b>82</b>	<b>82</b>	<b>82</b>	<b>82</b>

## Census of India 2011- Village Directory Amenities and Land use ( As in 2009 )

### Land Use

Nearest Town

Area under different types of land use  
( in hectares rounded up to one decimal place)

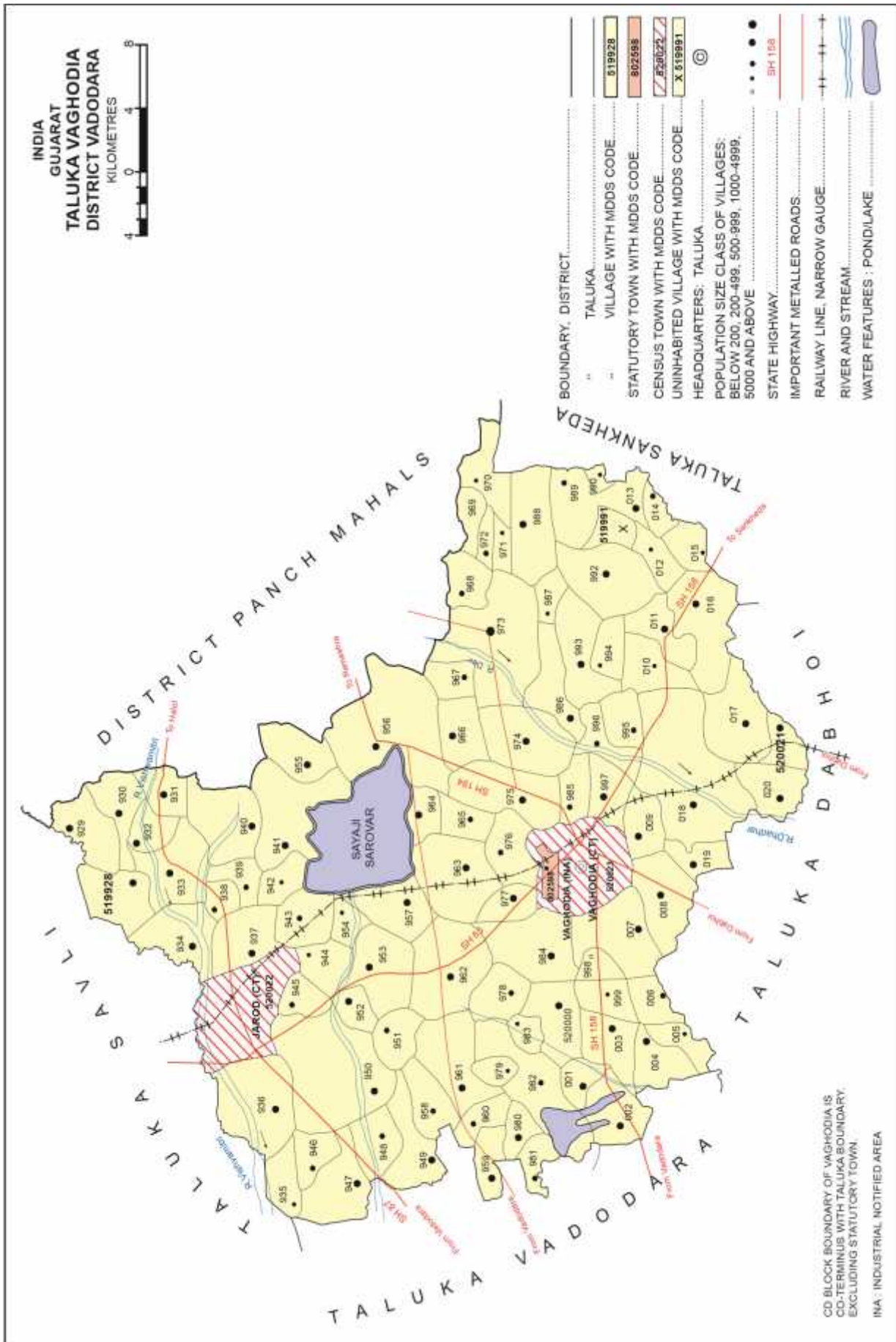
102	103	104	105	106	107	108	109	2	1
Name	Distance Range Code i.e. a for < 5 Kms, b for 5-10 Kms & c for 10+ kms .	Forests	Area under Non-Agricultural Uses	Barren and Un-Cultivable land	Permanent Pastures and Other Grazing Lands	Land Under Miscellaneous Tree Crops etc.	Cultivable Waste Land	Name Village	Sr. No.
VADODARA	c	0	2.9	0	97.3	56.6	32.8	Vadsala	61
VADODARA	c	0	21.3	0	13.5	7.2	0	Untiya (Kajapur)	62
VADODARA	c	0	14	0	13.8	1	0	Kajapur	63
VADODARA	c	3	31	21	12.9	1	0	Hansapura	64
VADODARA	c	2	2	3.2	3	1.2	10	Mastupur Gamdi	65
VADODARA	c	0	4	0	4	3	0	Kandkoi	66
VADODARA	c	0	4	35	0	3	0	Meghakui	67
VADODARA	c	4	4	39	3	0	42	Salad	68
VADODARA	c	0	11	0	7	0	21	Ajitpura	69
VADODARA	c	0	2	2.4	4	1	29	Dolatpura	70
VADODARA	c	0	120	0	79.2	0	23.9	Por	71
VADODARA	c	11.6	2.9	2.9	16.9	0	0	Raman Gamdi	72
KARJAN	c	4	4	3	3	0	0	Gosindra	73
KARJAN	c	0	24.2	0	19.6	0	0	Untiya (Medhad)	74
KARJAN	b	0	2	11	0	0	0	Sarar	75
KARJAN	b	0	2	4.2	6.6	0	0	Kashipura	76
VADODARA	c	19.2	22.5	8.5	0	0	0	Ankhi	77
VADODARA	c	10.7	1	17	0	0	0	Fajalpur (Ankhi)	78
VADODARA	c	45.7	11.1	5.1	0	0	0	Ramnath	79
VADODARA	c	0	10	0	7.4	1	20	Rasulpur	80
VADODARA	c	2	10	0	5	0	10	Runvad	81
VADODARA	c	0	4	13	12	11	0	Samsabad	82
<b>0</b>	<b>0</b>	<b>730.8</b>	<b>1680</b>	<b>1261.1</b>	<b>1695.5</b>	<b>578.4</b>	<b>1792</b>		

### Census of India 2011- Village Directory Amenities and Land use ( As in 2009 )

Land Use												Name of three most important commodities manufactured				
Area under different types of land use ( in hectares rounded up to one decimal place)											Area irrigated by source (in hectare).					
Sr. No.	Name Village	Fallow lands Other Than Current Fallows	Current Fallows	Net Area Sown	Total Irrigated Land Area	Total Un-irrigated Land Area	Canals ( C )	Wells/Tube- Wells (W/TW)	Tanks/Lakes (T/L)	Water Falls (WF)	Others (O)				First	Second
1	2	110	111	112	113	114	115	116	117	118	119	120	121	122		
61	Vadsala	2.9	31.5	471	20	451	0	0	0	0	20					
62	Untiya (Kajapur)	0	0	156.6	40	116.6	0	40	0	0	0					
63	Kajapur	0	0	241	60	181	0	60	0	0	0					
64	Hansapura	0	0	124	50	74	0	50	0	0	0					
65	Mastupur Gamdi	0	10.9	116	60	56	0	60	0	0	0					
66	Kandkoi	18.5	9	240	30	210	0	30	0	0	0					
67	Meghakui	0	17	387	160	227	0	160	0	0	0					
68	Salad	0	0	711	60	651	0	20	0	0	40					
69	Ajitpura	0	0	149	40	109	0	40	0	0	0					
70	Dolatpura	0	0	90	30	60	0	30	0	0	0					
71	Por	0	0	390	160	230	0	160	0	0	0					
72	Raman Gamdi	0	0	216.6	60	156.6	0	60	0	0	0					
73	Gosindra	0	22.6	690	340	350	0	280	0	0	60					
74	Untiya (Medhad)	0	9.8	315	100	215	0	100	0	0	0					
75	Sarar	15.4	99.5	975.5	450	525.5	0	370	0	0	80					
76	Kashipura	30.4	24	402.2	225	177.2	0	190	0	0	35					
77	Ankhi	0	0	326.7	100	226.7	0	100	0	0	0					
78	Fajalpur (Ankhi)	0	0	162	60	102	0	60	0	0	0					
79	Ramnath	0	0	226.4	80	146.4	0	80	0	0	0					
80	Rasulpur	0	0	110	40	70	0	40	0	0	0					
81	Runvad	0	0	607.8	160	447.8	0	160	0	0	0					
82	Samsabad	0	57	520.2	150	370.2	0	150	0	0	0					
		<b>713.6</b>	<b>1163.2</b>	<b>30823.5</b>	<b>11243.9</b>	<b>19579.7</b>	<b>1078.6</b>	<b>8926.1</b>	<b>157</b>	<b>40</b>						

**TALUKA/C.D.BLOCK**  
**VAGHODIA**







**(C) Alphabetical List of Villages (Vaghodia Taluka)**

Sr. No.	Name of Village	2011 Census Location Code Number	2001 Census Location Code Number	Sr. No.	Name of Village	2011 Census Location Code Number	2001 Census Location Code Number
1	2	3	4	1	2	3	4
1	Abhrampura	519939	01355100	48	Koba	519991	01360300
2	Adiran	519940	01355200	49	Kodarvaya	519942	01355400
3	Alva	520000	01361200	50	Kotambi	519950	01356200
4	Ambali	519995	01360700	51	Kumetha	519949	01356100
5	Amodar	520001	01361300	52	Lilora	519937	01354900
6	Amreshwar	519935	01354600	53	Limda	520007	01361900
7	Amrutpura	519944	01355600	54	Madheli	520008	01362000
8	Antoli	520020	01363300	55	Madodhar	519975	01358700
9	Asha	519987	01359900	56	Mastupura	520005	01361700
10	Asoj	519933	01354400	57	Morlipura	519958	01357000
11	Bakrol	519980	01359200	58	Moti Manekpur	519989	01360100
12	Bhadol Khurd	519983	01359500	59	Nani Manekpur	519990	01360200
13	Bhaniyara	519947	01355900	60	Nava Ajva	519976	01358800
14	Bhaupura	519948	01356000	61	Nava Rampura	519965	01357700
15	Bodidra	519928	01353900	62	Navgam	519955	01356700
16	Chandpur	519994	01360600	63	Navi Jambuvai	519979	01359100
17	Chipad	519978	01359000	64	Nimetha	519961	01357300
18	Chipat	519971	01358300	65	Nurpuri	520015	01362800
19	Dankheda	519996	01360800	66	Paldi	519934	01354500
20	Dattapura	519998	01361000	67	Panch Devla	519938	01355000
21	Dharola	519970	01358200	68	Pavlepur	520002	01361400
22	Dundelav	519967	01357900	69	Pipaliya	520003	01361500
23	Falod	520019	01363200	70	Rahkui	519945	01355700
24	Gajadra	519984	01359600	71	Rajpura	519929	01354000
25	Gambhirpura	519972	01358400	72	Rasulabad	519953	01356500
26	Ganeshpura	519946	01355800	73	Raval	519962	01357400
27	Ghoda	520014	01362700	74	Rayan Talavadi	519957	01356900
28	Ghodadra	519986	01359800	75	Ropa	520006	01361800
29	Goraj	519973	01358500	76	Rustampura	520013	01362600
30	Gugalpur	520010	01362300	77	Saidal	519992	01360400
31	Gutal	519956	01356800	78	Sakariya	519951	01356300
32	Hamirpuri	519969	01358100	79	Sangadol	519974	01358600
33	Hansapura	519932	01354300	80	Sanoli	519963	01357500
34	Hanumanpura	519981	01359300	81	Sarnej	519930	01354100
35	Intoli	519952	01356400	82	Shripore Timbi	519982	01359400
36	Jafarpura	519954	01356600	83	Sikandarpura	519959	01357100
37	Jambuwada	520017	01363000	84	Tarsva	520016	01362900
38	Jesangpura	519960	01357200	85	Tavra	519997	01360900
39	Juna Rampura	519964	01357600	86	Timbi	519985	01359700
40	Kachhota	520012	01362500	87	Umarva	520004	01361600
41	Kamlapura	519999	01361100	88	Valva	519968	01358000
42	Kamrol	519936	01354700	89	Vasvel	519993	01360500
43	Karamliya Pura	520021	01363400	90	Vedpur	519988	01360000
44	Karmasiya Kheda	519941	01355300	91	Vejalpur	520009	01362200
45	Khandha	519977	01358900	92	Vesaniya	519966	01357800
46	Khandiwada	519931	01354200	93	Vyankatpura	519943	01355500
47	Khervadi	520011	01362400	94	Vyara	520018	01363100



## Census of India 2011- Village Directory Amenities and Land use ( As in 2009 )

Number of educational amenities available. (If not available within the village , the distance range code viz; a for < 5 Kms, b for 5-10 Kms and c for 10+ kms of nearest place where facility is available is given).

Sr. No.	Name Village	Location Code No.	Total Area of The Village ( In Hectares Rounded Up to One Decimal Place)	Total Population ( 2011 Census )	Number of Households (2011 Census)	Pre-Primary School (PP)	Primary School (P)	Middle School (M)	Secondary School (S)	Senior Secondary School (SS)	Degree College of Arts Science & Commerce (ASC)	Engineering College(EC)	Medical College (MC)	Management Institute (MI)
1	2	3	4	5	6	7	8	9	10	11	12	13	14	15
<b>CD Block:- Vaghodia (0177)</b>														
1	Bodidra	519928	582.8	1047	236	c	2		a	b	c	c	c	c
2	Rajpura	519929	442.5	2277	469	c	1		1	c	c	c	c	c
3	Sarnej	519930	634.6	2297	482	b	1		c	c	c	c	c	c
4	Khandiwada	519931	225	1033	220	1	1		c	b	c	c	c	c
5	Hansapura	519932	173.7	1216	266	c	1		c	b	c	c	c	c
6	Asoj	519933	638.1	1952	420	c	8		b	b	c	c	c	c
7	Paldi	519934	573.2	1260	249	c	1		a	a	c	c	c	c
8	Amreshwar	519935	246.8	480	106	c	1		c	c	c	c	c	c
9	Kamrol	519936	1010.9	2097	441	c	2		a	a	c	c	c	c
10	Lilora	519937	548.8	1698	371	c	2		a	a	c	c	c	c
11	Panch Devla	519938	259.8	867	179	b	1		a	a	c	c	c	c
12	Abhrampura	519939	451.2	627	147	c	1		b	b	c	c	c	c
13	Adiran	519940	771.7	2423	518	c	3		c	c	c	c	c	c
14	Karmasiya Kheda	519941	2948.2	3574	728	c	c		b	b	c	c	c	c
15	Kodarvaya	519942	252.5	398	88	c	1		a	c	c	c	c	c
16	Vyankatpura	519943	496.3	592	134	c	1		c	c	c	c	c	c
17	Amrutpura	519944	262.3	409	88	c	1		c	c	c	c	c	c
18	Rahkui	519945	304.7	773	169	c	2		a	c	c	c	c	c
19	Ganeshpura	519946	589.1	981	204	c	2		c	c	c	c	c	c
20	Bhaniyara	519947	692.4	1796	405	c	1		a	b	c	c	c	c
21	Bhaupura	519948	323.8	663	143	c	1		b	b	c	c	c	c
22	Kumetha	519949	775.3	1595	298	c	1		c	c	c	c	c	c
23	Kotambi	519950	1949.6	3740	755	c	2		b	b	c	1	c	c
24	Sakariya	519951	422.5	654	163	c	1		a	c	c	c	c	c
25	Intoli	519952	226.1	1060	204	c	1		b	b	c	c	b	c
26	Rasulabad	519953	1042.9	2279	453	c	2		c	c	c	c	c	c
27	Jafarpura	519954	146.3	358	81	c	1		c	c	c	c	c	c
28	Navgam	519955	407	1353	312	c	1		c	c	c	c	c	c
29	Gutal	519956	1706.6	3767	770	b	12		1	b	b	c	c	c

## Census of India 2011- Village Directory

### Amenities and Land use ( As in 2009 )

Number of educational amenities available. (If not available within the village , the distance range code viz; a for < 5 Kms, b for 5-10 Kms and c for 10+ kms of nearest place where facility is available is given).

Number of Medical Amenities available. (If not available within the village , the distance range code viz; a for < 5 Kms, b for 5-10 Kms and c for 10+ kms of nearest place where facility is available is given).

Polytechnic (Pt)	Vocational Training School /ITI	Non-formal Training Centre (NFTC)	Special School for Disabled (SSD)	Others (Specify)	Community Health Centre (CHC)	Primary Health Centre (PHC)	Primary Health Sub Centre (PHS)	Maternity and Child Welfare Centre (MCW)	T.B. Clinic (TBC)	Hospital-Allopathic (HA)	Hospital-Alternative Medicine (HO)	Dispensary (D)	Veterinary Hospital (VH)	Mobile Health Clinic (MHC)	Family Welfare Centre (FWC)	Name Village	Sr. No.
c	c	c	c		c	a	a	a	c	c	c	a	a	c	a	Bodidra	1
c	c	c	c		c	a	1	a	c	c	c	a	a	c	a	Rajpura	2
c	c	c	c		c	b	b	c	c	c	c	c	c	c	c	Sarnej	3
c	c	c	c		c	a	1	c	c	c	c	c	a	a	a	Khandiwada	4
c	c	c	c		c	a	a	a	c	c	c	a	a	c	a	Hansapura	5
c	c	c	c		c	1	1	1	b	1	1	b	c	c	1	Asoj	6
c	c	c	c		c	1	a	a	c	c	c	a	a	a	a	Paldi	7
a	c	c	c		c	b	b	b	c	c	c	b	b	c	b	Amreshwar	8
c	c	c	c		c	a	1	a	c	a	a	a	c	c	a	Kamrol	9
c	c	c	c		c	a	1	a	c	c	c	a	a	a	a	Lilora	10
c	c	c	c		c	a	a	a	c	b	a	a	a	a	a	Panch Devla	11
c	c	c	c		c	b	b	b	c	c	b	b	b	b	b	Abhrampura	12
c	c	c	c		c	b	b	b	b	c	c	c	c	c	c	Adiran	13
c	c	c	c		c	b	1	b	c	c	c	b	b	b	b	Karmasiya Kheda	14
c	c	c	c		c	b	b	b	b	c	c	b	b	b	b	Kodarvaya	15
c	c	c	c		c	c	c	c	c	c	c	a	a	c	a	Vyankatpura	16
c	c	c	c		c	c	c	c	c	c	c	a	a	a	a	Amrutpura	17
c	c	c	c		c	b	a	a	a	c	c	c	a	c	a	Rahkui	18
c	c	c	c		c	b	b	b	c	c	c	b	b	c	b	Ganeshpura	19
c	c	c	c		c	b	1	b	c	c	c	c	b	c	b	Bhaniyara	20
c	c	c	c		c	b	b	b	c	c	c	c	b	c	b	Bhaupura	21
c	c	c	c		c	c	1	c	c	c	c	c	c	c	c	Kumetha	22
c	c	c	c		c	b	b	b	b	c	b	b	b	b	b	Kotambi	23
c	c	c	c		c	c	a	c	c	c	c	c	c	c	c	Sakariya	24
c	c	c	c		c	b	b	b	c	c	c	b	b	b	b	Intoli	25
c	c	c	c		c	a	1	a	c	c	c	a	a	a	a	Rasulabad	26
c	c	c	c		c	c	c	c	b	c	c	c	a	c	b	Jafarpura	27
c	c	c	c		c	c	c	c	c	c	c	c	c	c	c	Navgam	28
c	b	c	c		b	b	1	b	b	b	c	b	b	b	b	Gutal	29

## Census of India 2011- Village Directory Amenities and Land use ( As in 2009 )

Sr. No.	Name Village	Number of Non-Government Medical Amenities available.							Availability of drinking water - Yes / No							
		Charitable Non Govt. Hospital/Nursing Home.	Medical Practitioner with MBBS Degree	Medical Practitioner with Other Degree	Medical Practitioner with No Degree	Traditional Practitioner and Faith Healer	Medicine Shop	Others	Tap Water (Treated/Untreated)	Well Water (Covered / Uncovered well)	Hand Pump	Tube Wells / Bore Well	Spring	River / Canal	Tank / Pond / Lake	Others
1	2	32	33	34	35	36	37	38	39	40	41	42	43	44	45	46
1	Bodidra	0	0	0	0	0	0	0	Yes	No	Yes	Yes	No	No	Yes	No
2	Rajpura	0	0	0	0	0	0	0	Yes	Yes	Yes	No	No	Yes	Yes	No
3	Sarnej	0	0	0	0	0	0	0	Yes	No	Yes	No	No	No	No	No
4	Khandiwada	0	0	0	0	0	0	0	Yes	No	Yes	Yes	No	Yes	Yes	No
5	Hansapura	0	0	0	0	0	0	0	Yes	No	Yes	Yes	No	Yes	Yes	No
6	Asoj	0	0	0	0	0	1	0	Yes	No	Yes	No	No	No	Yes	No
7	Paldi	0	0	0	0	0	0	0	Yes	Yes	Yes	Yes	No	Yes	Yes	No
8	Amreshwar	0	0	0	0	0	0	0	Yes	No	Yes	Yes	No	No	Yes	No
9	Kamrol	0	0	0	0	0	0	0	Yes	Yes	Yes	Yes	No	Yes	Yes	No
10	Lilora	0	0	0	0	0	0	0	Yes	No	Yes	Yes	No	Yes	Yes	No
11	Panch Devla	0	0	0	0	0	0	0	Yes	Yes	Yes	Yes	No	Yes	Yes	No
12	Abhrampura	0	0	0	0	0	0	0	Yes	Yes	Yes	Yes	No	Yes	Yes	No
13	Adiran	0	0	0	0	0	0	0	Yes	No	Yes	No	No	Yes	Yes	No
14	Karmasiya Kheda	0	0	0	0	0	0	0	Yes	Yes	Yes	Yes	No	No	Yes	No
15	Kodarvaya	0	0	0	0	0	0	0	Yes	No	Yes	No	No	No	Yes	No
16	Vyankatpura	0	0	0	0	0	0	0	Yes	No	Yes	No	No	No	Yes	No
17	Amrutpura	0	0	0	0	0	0	0	Yes	Yes	Yes	Yes	No	No	Yes	No
18	Rahkui	0	0	0	0	0	0	0	Yes	No	Yes	No	No	No	No	No
19	Ganeshpura	0	0	0	0	0	0	0	Yes	No	Yes	Yes	No	No	Yes	No
20	Bhaniyara	0	0	0	0	0	0	0	Yes	No	Yes	Yes	No	Yes	Yes	No
21	Bhaupura	0	0	0	0	0	0	0	Yes	No	Yes	Yes	No	Yes	Yes	No
22	Kumetha	0	0	0	0	0	0	0	Yes	No	Yes	Yes	No	Yes	Yes	No
23	Kotambi	0	0	0	0	0	0	0	Yes	Yes	Yes	No	No	Yes	Yes	No
24	Sakariya	0	0	0	0	0	0	0	Yes	Yes	Yes	Yes	No	Yes	Yes	No
25	Intoli	0	0	0	0	0	0	0	Yes	No	No	No	No	No	No	No
26	Rasulabad	0	0	0	0	0	0	0	Yes	Yes	Yes	Yes	No	Yes	Yes	No
27	Jafarpura	0	0	0	0	0	0	0	Yes	No	Yes	No	No	No	No	No
28	Navgam	0	0	0	0	0	0	0	Yes	No	Yes	No	No	Yes	Yes	No
29	Gutal	0	0	0	0	0	0	0	Yes	No	Yes	No	No	No	No	No

## Census of India 2011- Village Directory Amenities and Land use ( As in 2009 )

Communication and transport facilities (If amenities available code -Yes is given except for Village Pin Code ,If not available within the village , the distance range code viz; a for < 5 Kms, b for 5-10 Kms and c for 10+ kms of nearest place where facility is available is given)

47	48	49	50	51	52	53	54	55	56	57	58	59	60	2	1
Community Toilet Including Bath.	Community Toilet Excluding Bath.	Rural Sanitary Mart or Sanitary Hardware Outlet Available Near the Village.	Community Bio- Gas or Recycle of Waste for Productive Use.	Post Office(PO)	Sub Post Office (SPO)	Post & Telegraph Office (P&TO)	Village Pin Code	Telephones (Land lines)	Public Call Office (PCO)	Mobile Phone Coverage	Internet Cafes/ Common Service Centre (CSC)	Private Courier Facility	Bus Service (Public & Private)	Name Village	Sr. No.
No	No	No	No	a	c		391510	Yes	Yes	Yes	Yes	c	Yes	Bodidra	1
No	No	No	No	a	Yes		391510	Yes	Yes	Yes	Yes	c	Yes	Rajpura	2
No	No	No	No	a	Yes		391510	Yes	a	Yes	Yes	c	Yes	Sarnej	3
No	No	No	No	a	c		391510	Yes	a	Yes	Yes	a	Yes	Khandiwada	4
No	No	Yes	No	a	c		391510	Yes	Yes	Yes	a	c	Yes	Hansapura	5
No	No	No	No	c	c		391510	Yes	c	Yes	Yes	c	Yes	Asoj	6
No	No	No	No	c	c		391510	Yes	a	Yes	Yes	a	Yes	Paldi	7
No	No	No	No	b	Yes		391761	Yes	a	Yes	Yes	c	Yes	Amreshwar	8
No	No	No	No	a	Yes		391510	Yes	a	Yes	Yes	c	Yes	Kamrol	9
No	No	No	No	a	Yes		391510	Yes	a	Yes	Yes	a	Yes	Lilora	10
No	No	No	No	a	Yes		391510	Yes	Yes	Yes	Yes	a	Yes	Panch Devla	11
No	No	No	No	b	b		391510	Yes	Yes	Yes	Yes	b	Yes	Abhrampura	12
No	No	No	No	c	Yes		391510	Yes	c	Yes	Yes	c	Yes	Adiran	13
No	No	No	No	b	c		391510	Yes	b	Yes	Yes	b	Yes	Karmasiya Kheda	14
No	No	No	No	a	b		391510	Yes	b	Yes	Yes	c	Yes	Kodarvaya	15
No	No	No	No	b	Yes		391510	Yes	b	Yes	Yes	c	Yes	Vyankatpura	16
No	No	No	No	a	b		391510	Yes	b	Yes	Yes	b	Yes	Amrutpura	17
No	No	No	No	a	Yes		391510	Yes	a	Yes	Yes	a	Yes	Rahkui	18
No	No	No	No	b	Yes		391510	Yes	Yes	Yes	Yes	c	Yes	Ganeshpura	19
No	No	No	No	b	Yes		391510	Yes	Yes	Yes	Yes	c	Yes	Bhaniyara	20
No	No	No	No	a	b		391510	Yes	Yes	Yes	a	c	Yes	Bhaupura	21
No	No	Yes	No	c	Yes		390019	Yes	Yes	Yes	Yes	c	Yes	Kumetha	22
No	No	No	No	b	Yes		391510	Yes	Yes	Yes	Yes	c	Yes	Kotambi	23
No	No	No	No	c	a		390019	Yes	a	Yes	Yes	c	Yes	Sakariya	24
No	No	No	No	a	a		391510	Yes	Yes	Yes	Yes	c	Yes	Intoli	25
No	No	No	No	a	Yes		391510	Yes	Yes	Yes	Yes	a	Yes	Rasulabad	26
No	No	No	No	a	b		391510	Yes	b	Yes	Yes	b	Yes	Jafarpura	27
No	No	No	No	c	Yes		391510	Yes	c	Yes	Yes	c	Yes	Navgam	28
No	No	No	No	b	Yes		391760	Yes	Yes	Yes	Yes	b	Yes	Gutal	29

## Census of India 2011- Village Directory Amenities and Land use ( As in 2009 )

Communication and transport facilities (If amenities available code -Yes is given except for Village Pin Code ,If not available within the village , the distance range code viz; a for < 5 Kms, b for 5-10 Kms and c for 10+ kms of nearest place where facility is available is given)

Village connected to highways,village roads, banks & credit societies (If amenities available code -Yes is given, If not available within the village , the distance range code viz; a for < 5 Kms, b for 5-10 Kms and c for 10+ kms of nearest place where facility is available is given)

Sr. No.	Name Village	Railway Stations	Auto/Modified Autos	Taxis and Vans	Tractors	Cycle-Pulled Rickshaws (Manual & Machine Driven)	Carts Driven by Animals	Sea /River Ferry Service	Connected to National Highway(NH)	Connected to State Highway(SH)	Connected to Major District Road (MDR)	Connected to Others District Road	Pucca Roads	Kutchcha Roads	Water Bounded Macadam (WBM) Roads
1	2	61	62	63	64	65	66	67	68	69	70	71	72	73	74
1	Bodidra	c	Yes	Yes	Yes	Yes	Yes	c	b	b	b	Yes	Yes	c	c
2	Rajpura	c	Yes	Yes	Yes	Yes	Yes	c	b	b	b	Yes	Yes	c	c
3	Sarnej	c	Yes	Yes	Yes		Yes	c	c	a	a	Yes	Yes	Yes	c
4	Khandiwada	c	Yes	Yes	Yes	Yes	Yes	c	c	Yes	c	c	Yes	b	c
5	Hansapura	c	Yes	a	Yes	Yes	Yes	c	a	Yes	a	Yes	Yes	Yes	c
6	Asoj	c	c	c	Yes	Yes	Yes	c	c	Yes	c	c	Yes	a	c
7	Paldi	a	a	a	Yes		Yes	c	a	a	Yes	Yes	Yes	c	c
8	Amreshwar	c	a	c	Yes	Yes	Yes	c	a	a	Yes	a	Yes	c	c
9	Kamrol	c	Yes	Yes	Yes	Yes	Yes	c	c	Yes	a	Yes	Yes	Yes	c
10	Lilora	a	a	a	Yes		Yes	c	c	Yes	Yes	c	Yes	Yes	c
11	Panch Devla	c	a	Yes	Yes	Yes	Yes	c	c	Yes	Yes	Yes	Yes	Yes	c
12	Abhrampura	c	b	b	Yes	Yes	Yes	c	a	a	a	Yes	Yes	Yes	Yes
13	Adiran	c	c	c	Yes		c	c	c	c	c	Yes	Yes	Yes	c
14	Karmasiya Kheda	c	c	c	Yes		Yes	c	c	c	Yes	Yes	Yes	Yes	c
15	Kodarvaya	c	b	c	b	Yes	Yes	c	b	b	b	Yes	Yes	c	c
16	Vyankatpura	c	b	b	a		Yes	c	c	c	Yes	c	Yes	b	c
17	Amrutpura	a	b	b	b	Yes	Yes	c	b	a	a	Yes	Yes	c	c
18	Rahkui	c	a	a	Yes		Yes	c	a	Yes	Yes	Yes	Yes	c	c
19	Ganeshpura	c	Yes	c	Yes	Yes	Yes	c	a	a	Yes	a	Yes	Yes	c
20	Bhaniyara	c	Yes	Yes	Yes		Yes	c	c	Yes	c	c	Yes	Yes	c
21	Bhaupura	c	a	a	Yes		Yes	c	c	Yes	c	c	Yes	Yes	a
22	Kumetha	c	Yes	Yes	Yes	Yes	Yes	c	c	c	c	Yes	Yes	Yes	c
23	Kotambi	c	c	c	Yes	Yes	Yes	c	a	Yes	a	Yes	Yes	c	c
24	Sakariya	c	c	c	c		c	c	c	a	a	Yes	Yes	Yes	c
25	Intoli	c	c	c	Yes	Yes	Yes	c	b	Yes	b	Yes	Yes	c	c
26	Rasulabad	c	Yes	Yes	Yes	Yes	Yes	c	a	Yes	Yes	Yes	Yes	Yes	c
27	Jafarpura	c	b	b	a	Yes	Yes	c	c	a	a	Yes	Yes	a	c
28	Navgam	c	c	c	Yes		c	c	c	Yes	c	Yes	Yes	Yes	c
29	Gutal	c	b	b	Yes		Yes	c	c	Yes	c	Yes	Yes	Yes	b

## Census of India 2011- Village Directory Amenities and Land use ( As in 2009 )

Village connected to highways,village roads, banks & credit societies (If amenities available code -Yes is given, If not available within the village , the distance range code viz; a for < 5 Kms, b for 5-10 Kms and c for 10+ kms of nearest place where facility is available is given)

Availability of miscellaneous facilities (If amenities available code - Yes is given, If not available within the village , the distance range code viz; a for < 5 Kms, b for 5-10 Kms and c for 10+ kms of nearest place where facility is available is given)

Navigable Waterway (River/Canal)(NW)	Footpaths (FP)	Commercial & Co-Operative Banks	ATM	Agricultural Credit Societies	Self-Help Group (SHG)	Public Distribution System (PDS) shop	Mandis / Regular Market	Weekly Haat	Agricultural Marketing Society	Integrated Child Development Scheme (Nutritional Centres)	Anganwadi Centre (Nutritional Centres)	Others (Nutritional Centres)	ASHA(Accredited Social Health Activist)	Name Village	Sr. No.
75	76	77	78	79	80	81	82	83	84	85	86	87	88	2	1
c	Yes	c	c	c	Yes	a	c	c	c	c	Yes	Yes	Yes	Bodidra	1
c	Yes	Yes	Yes	a	Yes	a	c	a	c	c	Yes	Yes	Yes	Rajpura	2
c	Yes	Yes	Yes	c	a	Yes	b	c	c	c	Yes	Yes	Yes	Sarnej	3
c	Yes	b	b	a	Yes	a	b	c	c	c	Yes	Yes	Yes	Khandiwada	4
c	Yes	b	c	b	Yes	c	c	b	c	c	Yes	Yes	Yes	Hansapura	5
c	Yes	Yes	Yes	Yes	Yes	Yes	c	c	c	c	Yes	Yes	Yes	Asoj	6
c	Yes	a	a	Yes	Yes	a	a	a	b	c	Yes	Yes	Yes	Paldi	7
c	Yes	a	a	Yes	Yes	a	c	c	c	c	Yes	Yes	Yes	Amreshwar	8
c	Yes	a	c	Yes	Yes	Yes	a	a	Yes	c	Yes	Yes	Yes	Kamrol	9
c	Yes	a	a	Yes	Yes	a	c	a	c	c	Yes	Yes	Yes	Lilora	10
c	Yes	a	a	a	Yes	a	b	a	a	c	Yes	Yes	Yes	Panch Devla	11
c	Yes	b	b	b	Yes	a	c	b	b	c	Yes	Yes	Yes	Abhrampura	12
c	Yes	Yes	Yes	Yes	Yes	Yes	c	c	c	c	Yes	Yes	Yes	Adiran	13
c	Yes	Yes	Yes	Yes	b	Yes	b	b	c	c	Yes	Yes	Yes	Karmasiya Kheda	14
c	Yes	b	b	Yes	c	a	b	c	b	c	a	Yes	a	Kodarvaya	15
c	Yes	b	b	a	Yes	c	b	b	b	c	Yes	Yes	b	Vyankatpura	16
c	Yes	b	b	Yes	Yes	a	c	c	Yes	c	Yes	Yes	Yes	Amrutpura	17
c	Yes	a	a	Yes	Yes	a	c	c	c	c	Yes	Yes	Yes	Rahkui	18
c	Yes	a	a	Yes	Yes	a	a	a	b	c	Yes	Yes	Yes	Ganeshpura	19
c	Yes	Yes	c	Yes	Yes	Yes	b	b	b	c	Yes	Yes	Yes	Bhanyara	20
c	Yes	a	c	b	Yes	b	b	b	b	c	Yes	Yes	Yes	Bhaupura	21
c	Yes	a	c	Yes	Yes	Yes	c	c	c	c	Yes	Yes	Yes	Kumetha	22
c	Yes	Yes	Yes	Yes	Yes	Yes	b	b	c	c	Yes	Yes	Yes	Kotambi	23
c	Yes	c	a	a	Yes	c	c	c	c	c	Yes	Yes	Yes	Sakariya	24
c	Yes	c	c	c	Yes	c	c	c	Yes	c	Yes	Yes	Yes	Intoli	25
c	Yes	Yes	a	Yes	Yes	Yes	c	c	Yes	c	Yes	Yes	Yes	Rasulabad	26
c	Yes	b	b	a	a	a	c	c	c	c	a	Yes	Yes	Jafarpura	27
c	Yes	c	c	Yes	Yes	Yes	c	c	c	c	Yes	Yes	Yes	Navgam	28
c	Yes	Yes	Yes	Yes	Yes	Yes	b	b	b	b	Yes	Yes	Yes	Gutal	29

## Census of India 2011- Village Directory Amenities and Land use ( As in 2009 )

Availability of miscellaneous facilities (If amenities available code -  
Yes is given, If not available within the village , the distance range  
code viz; a for < 5 Kms, b for 5-10 Kms and c for 10+ kms of  
nearest place where facility is available is given)

Availability of electricity (Yes/No)

Sr. No.	Name Village	Community Centre with/ Without TV	Sports Field,	Sports Club / Recreation Centre	Cinema / Video Hall	Public Library	Public Reading Room	Newspaper Supply	Assembly Polling Station	Birth & Death Registration Office	Power Supply for Domestic Use (ED)	Power Supply for Agricultural Use (EAG)	Power Supply for Commercial Use (EC)	Power Supply for All Uses (EA)
1	2	89	90	91	92	93	94	95	96	97	98	99	100	101
1	Bodidra	b	Yes	b	b	Yes	b	Yes	Yes	Yes	Yes	Yes	Yes	Yes
2	Rajpura	b	c	b	b	Yes	c	Yes	Yes	Yes	Yes	Yes	Yes	Yes
3	Sarnej	b	c	b	b	Yes	b	Yes	Yes	Yes	Yes	Yes	Yes	Yes
4	Khandiwada	c	c	b	b	Yes	c	Yes	Yes	Yes	Yes	Yes	Yes	Yes
5	Hansapura	Yes	a	a	c	Yes	b	Yes	Yes	Yes	Yes	Yes	Yes	Yes
6	Asoj	b	c	b	b	Yes	b	Yes	Yes	Yes	Yes	Yes	Yes	Yes
7	Paldi	a	a	a	a	Yes	c	Yes	Yes	Yes	Yes	Yes	Yes	Yes
8	Amreshwar	c	Yes	c	c	Yes	c	Yes	Yes	Yes	Yes	Yes	Yes	Yes
9	Kamrol	Yes	Yes	c	a	Yes	Yes	Yes	Yes	Yes	Yes	Yes	Yes	Yes
10	Lilora	a	a	c	c	Yes	c	Yes	Yes	Yes	Yes	Yes	Yes	Yes
11	Panch Devla	Yes	Yes	b	b	a	a	Yes	Yes	Yes	Yes	Yes	Yes	Yes
12	Abhrampura	Yes	b	b	c	b	b	Yes	Yes	Yes	Yes	Yes	Yes	Yes
13	Adiran	c	c	c	c	Yes	c	Yes	Yes	Yes	Yes	Yes	Yes	Yes
14	Karmasiya Kheda	c	b	c	b	b	b	Yes	Yes	Yes	Yes	Yes	Yes	Yes
15	Kodarvaya	a	c	c	c	c	c	Yes	Yes	a	Yes	Yes	Yes	Yes
16	Vyankatpura	b	Yes	b	b	Yes	c	Yes	Yes	Yes	Yes	Yes	Yes	Yes
17	Amrutpura	Yes	Yes	a	a	a	a	Yes	a	a	Yes	Yes	Yes	Yes
18	Rahkui	a	c	c	c	c	c	Yes	Yes	Yes	Yes	Yes	Yes	Yes
19	Ganeshpura	Yes	Yes	c	c	Yes	c	Yes	Yes	Yes	Yes	Yes	Yes	Yes
20	Bhaniyara	c	c	c	c	Yes	c	Yes	Yes	Yes	Yes	Yes	Yes	Yes
21	Bhaupura	c	c	c	c	Yes	c	Yes	Yes	Yes	Yes	Yes	Yes	Yes
22	Kumetha	Yes	Yes	c	c	c	c	Yes	Yes	Yes	Yes	Yes	Yes	Yes
23	Kotambi	b	b	b	b	Yes	b	Yes	Yes	Yes	Yes	Yes	Yes	Yes
24	Sakariya	c	c	c	c	Yes	c	Yes	Yes	Yes	Yes	Yes	Yes	Yes
25	Intoli	c	c	c	c	Yes	c	Yes	Yes	Yes	Yes	Yes	Yes	Yes
26	Rasulabad	Yes	c	c	c	Yes	a	Yes	Yes	Yes	Yes	Yes	Yes	Yes
27	Jafarpura	c	c	c	c	c	c	Yes	Yes	Yes	Yes	Yes	Yes	Yes
28	Navgam	c	c	c	c	Yes	c	Yes	Yes	Yes	Yes	Yes	Yes	Yes
29	Gutal	b	b	b	b	Yes	b	Yes	Yes	Yes	Yes	Yes	Yes	Yes

## Census of India 2011- Village Directory Amenities and Land use ( As in 2009 )

### Land Use

Nearest Town

Area under different types of land use  
( in hectares rounded up to one decimal place)

Name	Distance Range Code i.e. a for < 5 Kms, b for 5-10 Kms & c for 10+ kms .	Forests	Area under Non-Agricultural Uses	Barren and Un-Cultivable land	Permanent Pastures and Other Grazing Lands	Land Under Miscellaneous Tree Crops etc.	Cultivable Waste Land	Name Village	Str. No.
102	103	104	105	106	107	108	109	2	1
HALOL	c	0	84.5	5.6	30.5	0	0	Bodidra	1
HALOL	c	0	156.2	11.9	11.9	0	0	Rajpura	2
HALOL	b	0	119.8	17	34	0	41.8	Sarnej	3
HALOL	b	0	12.5	47.2	0	0	0	Khandiwada	4
HALOL	c	0	38.6	14.1	7.7	13.7	0	Hansapura	5
HALOL	c	0	57.1	22.2	31.9	0	0	Asoj	6
HALOL	c	0	171.9	13.8	48.1	0	0	Paldi	7
VADODARA	c	0	42.6	0	7.3	0	0	Amreshwar	8
VAGHODIA	c	0	78.2	0	29.9	0.6	0	Kamrol	9
HALOL	c	0	45.2	0	42	0	8.4	Lilora	10
HALOL	b	0	1.4	84	44.2	0	0	Panch Devla	11
HALOL	c	0	30.8	0	16.8	0	0	Abhrampura	12
HALOL	c	0	48.1	18.4	38.3	0	0	Adiran	13
VAGHODIA	c	0	1876.3	8.8	126.4	0	0	Karmasiya Kheda	14
VAGHODIA	c	0	12.2	17.8	5.8	0	0	Kodarvaya	15
VAGHODIA	c	0	115.5	1.1	0	54.1	0	Vyankatpura	16
VAGHODIA	c	0	91.9	5	8.8	0	0	Amrutpura	17
VAGHODIA	c	0	35.1	8.8	19.5	0	0	Rahkui	18
VADODARA	c	0	78.2	0	29.9	0	0	Ganeshpura	19
VADODARA	c	0	40.7	16.7	34.5	0	0	Bhaniyara	20
VADODARA	c	0	11	30.2	13.4	0	0.6	Bhaupura	21
VADODARA	c	0	53.2	35	26.8	0	6.1	Kumetha	22
VADODARA	c	100.4	20	49.4	76.4	20.8	35.8	Kotambi	23
VADODARA	c	0	27.5	7.2	21.7	0	0	Sakariya	24
VADODARA	c	0	8	13.5	26.7	0	0	Intoli	25
VAGHODIA	c	0	80.4	0	3.7	24.4	0	Rasulabad	26
VAGHODIA	c	0	5.7	10.6	14.7	0	0	Jafarpura	27
HALOL	c	0	16.5	79.8	17	0	0	Navgam	28
VAGHODIA	b	0	66.8	38.9	219.3	0	0	Gutal	29



**Census of India 2011- Village Directory  
Amenities and Land use ( As in 2009 )**

Sr. No.	Name Village	Land Use										Name of three most important commodities manufactured		
		Area under different types of land use ( in hectares rounded up to one decimal place)						Area irrigated by source (in hectare).						
		Fallow lands Other Than Current Fallows	Current Fallows	Net Area Sown	Total Irrigated Land Area	Total Un-irrigated Land Area	Canals ( C )	Wells/Tube- Wells (W/TW)	Tanks/Lakes (T/L)	Water Falls (WF)	Others (O)	First	Second	Third
110	111	112	113	114	115	116	117	118	119	120	121	122		
1	Bodidra	0	0	462.2	210	252.2	200	10	0	0	0			
2	Rajpura	32.8	0	229.7	200	29.7	200	0	0	0	0			
3	Sarnej	0	0	421.9	200	221.9	200	0	0	0	0			
4	Khandiwada	0	0	165.2	100	65.2	100	0	0	0	0			
5	Hansapura	0	0	99.6	40	59.6	40	0	0	0	0			
6	Asoj	29.1	0	497.8	310	187.8	300	10	0	0	0			
7	Paldi	36	1.9	301.6	180	121.6	150	30	0	0	0			
8	Amreshwar	0	0	196.9	100	96.9	100	0	0	0	0			
9	Kamrol	421.2	0	481	350	131	35	315	0	0	0			
10	Lilora	0	0	453.2	260	193.2	260	0	0	0	0			
11	Panch Devla	0	0	130.1	50	80.1	50	0	0	0	0			
12	Abhrampura	0	0	403.6	90	313.6	0	90	0	0	0			
13	Adiran	0	0	666.9	400.8	266.2	400.8	0	0	0	0			
14	Karmasiya Kheda	0	61.1	875.6	300	575.6	300	0	0	0	0			
15	Kodarvaya	0	0	216.6	216.6	0	216.6	0	0	0	0			
16	Vyankatpura	0	0.4	325.2	310	15.2	310	0	0	0	0			
17	Amrutpura	0	0	156.6	156.6	0	156.6	0	0	0	0			
18	Rahkui	0	0	241.4	150	91.4	150	0	0	0	0			
19	Ganeshpura	0	0	481	250	231	250	0	0	0	0			
20	Bhaniyara	0	0	600.5	335.5	265	300.2	35.3	0	0	0			
21	Bhaupura	0	0	268.5	185.3	83.2	165.3	20	0	0	0			
22	Kumetha	0	0	654.4	400	254.4	400	0	0	0	0			
23	Kotambi	1	19.1	1626.8	1626.8	0	1500.8	126	0	0	0			
24	Sakariya	0	0	366.2	240	126.2	240	0	0	0	0			
25	Intoli	0	0	177.9	100	77.9	100	0	0	0	0			
26	Rasulabad	0	0	934.5	450	484.5	300	150	0	0	0			
27	Jafarpura	0	0	115.2	115.2	0	115.2	0	0	0	0			
28	Navgam	0	0	293.7	293.7	0	293.7	0	0	0	0			
29	Gutal	0	0	1381.5	1162.7	218.9	1060.7	102	0	0	0			



## Census of India 2011- Village Directory Amenities and Land use ( As in 2009 )

Number of educational amenities available. (If not available within the village , the distance range code viz; a for < 5 Kms, b for 5-10 Kms and c for 10+ kms of nearest place where facility is available is given).

Sr. No.	Name Village	Location Code No.	Total Area of The Village (In Hectares Rounded Up to One Decimal Place)	Total Population ( 2011 Census )	Number of Households (2011 Census)	Pre-Primary School (PP)	Primary School (P)	Middle School (M)	Secondary School (S)	Senior Secondary School (SS)	Degree College of Arts Science & Commerce (ASC)	Engineering College(EC)	Medical College (MC)	Management Institute (MI)
1	2	3	4	5	6	7	8	9	10	11	12	13	14	15
<b>CD Block:- Vaghodia (0177)</b>														
30	Rayan Talavadi	519957	654.2	1597	336	c	2		b	c	c	c	c	c
31	Morlipura	519958	394.2	993	209	b	1		a	c	b	b	b	b
32	Sikandarpura	519959	160.7	2905	653	b	1		b	b	b	b	b	b
33	Jesangpura	519960	265.4	811	162	b	1		b	b	b	b	b	b
34	Nimetha	519961	1345.5	2328	458	c	3		1	b	c	c	c	c
35	Raval	519962	1238.4	2702	575	b	1		b	b	b	c	c	c
36	Sanoli	519963	1033.2	1202	250	b	1		b	b	b	c	c	c
37	Juna Rampura	519964	308.6	1280	269	b	1		b	b	b	c	c	c
38	Nava Rampura	519965	270	608	123	a	1		a	a	a	c	c	c
39	Vesaniya	519966	427.3	1007	224	b	1		b	b	c	c	c	c
40	Dundelav	519967	223.6	599	117	b	1		b	b	c	c	c	c
41	Valva	519968	253.2	700	151	c	1		a	c	c	c	c	c
42	Hamirpuri	519969	72.6	127	32	c	a		a	c	c	c	c	c
43	Dharola	519970	574.5	283	60	c	1		b	c	c	c	c	c
44	Chipat	519971	97.2	408	76	c	1		a	c	c	c	c	c
45	Gambhirpura	519972	79.6	711	137	c	1		a	c	c	c	c	c
46	Goraj	519973	1429.2	5093	1073	b	3		2	b	b	c	c	c
47	Sangadol	519974	991.3	2626	561	b	2		b	b	c	c	c	b
48	Madodhar	519975	918.2	4634	984	a	2		a	a	a	c	b	c
49	Nava Ajva	519976	639.2	869	200	a	1		b	b	a	c	c	c
50	Khandha	519977	385	1128	223	b	2		b	b	b	c	c	c
51	Chipad	519978	477.6	944	204	b	1		b	c	c	c	c	c
52	Navi Jambuvai	519979	237.6	491	116	b	1		b	c	b	c	c	b
53	Bakrol	519980	680	1017	190	b	2		b	c	b	2	1	1
54	Hanumanpura	519981	251.4	504	121	b	1		b	c	b	b	b	b
55	Shripore Timbi	519982	481.4	670	142	b	1		b	c	b	b	b	b
56	Bhadol Khurd	519983	218.5	458	101	c	1		b	b	b	c	b	c

## Census of India 2011- Village Directory Amenities and Land use ( As in 2009 )

Number of educational amenities available. (If not available within the village , the distance range code viz; a for < 5 Kms, b for 5-10 Kms and c for 10+ kms of nearest place where facility is available is given).

Number of Medical Amenities available. (If not available within the village , the distance range code viz; a for < 5 Kms, b for 5-10 Kms and c for 10+ kms of nearest place where facility is available is given).

Polytechnic (Pt)	Vocational Training School /ITI	Non-formal Training Centre (NFTC)	Special School for Disabled (SSD)	Others (Specify)	Community Health Centre (CHC)	Primary Health Centre (PHC)	Primary Health Sub Centre (PHS)	Maternity and Child Welfare Centre (MCW)	T.B. Clinic (TBC)	Hospital-Allopathic (HA)	Hospital-Alternative Medicine (HO)	Dispensary (D)	Veterinary Hospital (VH)	Mobile Health Clinic (MHC)	Family Welfare Centre (FWC)	Name Village	Sl. No.
16	17	18	19	20	21	22	23	24	25	26	27	28	29	30	31	2	1
c	c	c	c		c	c	1	c	c	c	c	c	b	c	c	Rayan Talavadi	30
b	c	b	b		b	b	b	b	b	b	b	b	a	a	b	Morlipura	31
b	b	b	b		b	b	b	b	b	b	b	b	b	b	b	Sikandarpura	32
b	c	b	b		b	b	b	b	b	b	b	b	b	b	b	Jesangpura	33
c	c	c	c		c	c	1	c	b	b	b	c	c	c	c	Nimetha	34
c	b	b	c		b	b	1	b	b	b	b	b	b	b	b	Raval	35
c	b	c	c		b	b	a	b	b	b	c	b	b	b	b	Sanoli	36
c	b	c	c		b	b	b	b	b	b	b	b	b	b	b	Juna Rampura	37
c	a	c	c		a	a	a	a	a	a	a	a	a	a	a	Nava Rampura	38
c	b	c	c		b	b	b	b	b	b	c	b	b	b	b	Vesaniya	39
c	b	c	c		b	b	b	b	b	a	a	b	b	b	b	Dundelav	40
c	c	c	c		c	c	a	a	c	c	c	a	c	a	a	Valva	41
c	c	c	c		c	c	a	a	c	c	c	a	c	a	a	Hamirpuri	42
c	c	c	c		c	c	b	b	c	c	c	b	c	b	b	Dharola	43
c	c	c	c		c	c	a	a	c	c	c	a	c	a	a	Chipat	44
c	c	c	c		c	c	a	a	c	c	c	a	c	a	a	Gambhirpura	45
c	b	c	1		b	1	1	1	b	1	1	b	b	b	1	Goraj	46
b	b	c	c		b	b	1	b	b	b	c	b	b	b	b	Sangadol	47
c	a	c	c		a	a	a	a	a	a	c	a	a	a	a	Madodhar	48
c	a	a	c		a	a	a	a	a	a	b	a	a	a	a	Nava Ajva	49
c	b	c	c		b	a	a	a	a	b	c	b	b	b	b	Khandha	50
c	b	b	c		b	b	b	b	b	b	c	b	b	b	b	Chipad	51
c	b	c	c		b	b	b	b	b	b	b	b	b	b	b	Navi Jambuvai	52
1	c	b	b		b	b	b	b	b	b	b	b	b	b	b	Bakrol	53
b	b	b	b		b	b	b	b	b	b	b	b	b	b	b	Hanumanpura	54
b	c	b	b		b	b	b	b	b	b	b	b	b	b	b	Shripore	55
c	b	c	c		c	b	a	b	c	b	c	b	b	b	b	Timbi Bhadol Khurd	56

## Census of India 2011- Village Directory Amenities and Land use ( As in 2009 )

Number of Non-Government Medical Amenities available.									Availability of drinking water - Yes / No							
Sr. No.	Name Village	Charitable Non Govt. Hospital/Nursing Home.	Medical Practitioner with MBBS Degree	Medical Practitioner with Other Degree	Medical Practitioner with No Degree	Traditional Practitioner and Faith Healer	Medicine Shop	Others	Tap Water (Treated/Untreated)	Well Water (Covered / Uncovered well)	Hand Pump	Tube Wells / Bore Well	Spring	River / Canal	Tank / Pond / Lake	Others
1	2	32	33	34	35	36	37	38	39	40	41	42	43	44	45	46
30	Rayan Talavadi	0	0	0	0	0	0	0	Yes	Yes	Yes	Yes	No	Yes	Yes	No
31	Morlipura	0	0	0	0	0	0	0	Yes	No	Yes	Yes	No	Yes	Yes	No
32	Sikandarपुरa	0	0	0	0	0	0	0	Yes	No	Yes	No	No	No	Yes	No
33	Jesangपुरa	0	0	0	0	0	0	0	Yes	No	Yes	No	No	No	Yes	No
34	Nimetha	0	0	0	0	0	0	0	Yes	No	Yes	No	No	No	Yes	No
35	Raval	0	0	1	0	0	0	0	Yes	Yes	Yes	No	No	Yes	Yes	No
36	Sanoli	0	0	0	0	0	0	0	Yes	Yes	Yes	No	No	Yes	Yes	No
37	Juna Rampura	0	0	0	0	0	0	0	Yes	Yes	Yes	Yes	No	No	Yes	No
38	Nava Rampura	0	0	0	0	0	0	0	Yes	Yes	Yes	No	No	No	Yes	No
39	Vesaniya	0	0	0	0	0	0	0	Yes	No	Yes	Yes	No	No	Yes	No
40	Dundelav	0	0	0	0	0	0	0	Yes	Yes	Yes	No	No	No	No	No
41	Valva	0	0	0	0	0	0	0	Yes	Yes	Yes	No	No	Yes	No	No
42	Hamirपुरi	0	0	0	0	0	0	0	Yes	No	Yes	Yes	No	No	Yes	No
43	Dharola	0	0	0	0	0	0	0	Yes	Yes	Yes	No	No	No	No	No
44	Chipat	0	0	0	0	0	0	0	Yes	Yes	Yes	No	No	No	No	No
45	Gambhirपुरa	0	0	0	0	0	0	0	Yes	Yes	Yes	No	No	No	Yes	No
46	Goraj	0	1	1	0	0	1	0	Yes	No	Yes	No	No	Yes	Yes	No
47	Sangadol	0	0	1	0	0	0	0	Yes	Yes	Yes	Yes	No	No	No	No
48	Madodhar	0	0	0	0	0	0	0	Yes	Yes	Yes	Yes	No	No	Yes	No
49	Nava Ajva	0	0	0	0	0	0	0	Yes	Yes	Yes	Yes	No	Yes	Yes	No
50	Khandha	0	0	0	0	0	0	0	Yes	No	Yes	No	No	No	Yes	No
51	Chipad	0	0	0	0	0	0	0	Yes	Yes	Yes	Yes	No	No	Yes	No
52	Navi Jambuvai	0	0	0	0	0	0	0	Yes	Yes	Yes	Yes	No	No	Yes	No
53	Bakrol	0	0	0	0	0	0	0	Yes	Yes	Yes	No	No	Yes	No	No
54	Hanumanपुरa	0	0	0	0	0	0	0	Yes	Yes	Yes	No	No	Yes	No	No
55	Shripore Timbi	0	0	0	0	0	0	0	Yes	Yes	Yes	No	No	Yes	No	No
56	Bhadol Khurd	0	0	0	0	0	0	0	Yes	Yes	Yes	Yes	No	No	Yes	No

## Census of India 2011- Village Directory

### Amenities and Land use ( As in 2009 )

Availability of toilet & others Yes / No

Communication and transport facilities (If amenities available code - Yes is given except for Village Pin Code ,If not available within the village , the distance range code viz; a for < 5 Kms, b for 5-10 Kms and c for 10+ kms of nearest place where facility is available is given)

47	48	49	50	51	52	53	54	55	56	57	58	59	60	2	1
Community Toilet Including Bath.	Community Toilet Excluding Bath.	Rural Sanitary Mart or Sanitary Hardware Outlet Available Near the Village.	Community Bio- Gas or Recycle of Waste for Productive Use.	Post Office(PO)	Sub Post Office (SPO)	Post & Telegraph Office(P&TO)	Village Pin Code	Telephones (Land lines)	Public Call Office (PCO)	Mobile Phone Coverage	Internet Cafes/ Common Service Centre (CSC)	Private Courier Facility	Bus Service (Public & Private)	Name Village	Sr. No.
No	No	No	No	c	a		390019	Yes	Yes	Yes	Yes	c	Yes	Rayan Talavadi	30
No	No	No	No	a	c		390019	Yes	Yes	Yes	Yes	c	Yes	Morlipura	31
No	No	No	No	b	b		390019	Yes	Yes	Yes	Yes	b	Yes	Sikandarpura	32
No	No	No	No	b	b		390019	Yes	Yes	Yes	Yes	b	Yes	Jesangpura	33
No	No	No	No	c	Yes		390019	Yes	Yes	Yes	Yes	c	Yes	Nimetha	34
No	No	No	No	b	Yes		391760	Yes	Yes	Yes	Yes	b	Yes	Raval	35
No	No	No	No	b	b		391760	Yes	Yes	Yes	Yes	b	Yes	Sanoli	36
No	No	No	No	b	Yes		391760	Yes	b	Yes	Yes	b	Yes	Juna Rampura	37
No	No	No	No	a	a		391760	Yes	a	Yes	a	a	Yes	Nava Rampura	38
No	No	No	No	b	Yes		391760	Yes	Yes	Yes	Yes	b	Yes	Vesaniya	39
No	No	No	No	b	b		391760	Yes	Yes	Yes	Yes	b	Yes	Dundelav	40
No	No	No	No	c	Yes		391761	Yes	Yes	Yes	Yes	c	a	Valva	41
No	No	No	No	c	c		390019	Yes	Yes	Yes	Yes	c	Yes	Hamirpuri	42
No	No	No	No	c	c		390019	Yes	Yes	Yes	Yes	c	Yes	Dharola	43
No	No	No	No	c	c		390019	Yes	Yes	Yes	Yes	c	Yes	Chipat	44
No	No	No	No	c	c		391761	Yes	Yes	Yes	Yes	c	Yes	Gambhirpura	45
No	No	No	No	b	Yes		391761	Yes	Yes	Yes	Yes	a	Yes	Goraj	46
No	No	No	No	b	Yes		391760	Yes	Yes	Yes	Yes	b	Yes	Sangadol	47
No	No	Yes	No	a	a		391760	Yes	Yes	Yes	Yes	a	Yes	Madodhar	48
No	No	No	No	a	a		391760	Yes	Yes	Yes	Yes	a	Yes	Nava Ajva	49
No	No	No	No	b	Yes		391760	Yes	Yes	Yes	Yes	b	Yes	Khandha	50
No	No	No	No	b	Yes		391760	Yes	Yes	Yes	Yes	b	Yes	Chipad	51
No	No	No	No	b	b		390019	Yes	Yes	Yes	b	b	Yes	Navi Jambuvai	52
No	No	No	No	c	Yes		390019	Yes	Yes	Yes	Yes	a	Yes	Bakrol	53
No	No	No	No	c	c		391760	Yes	Yes	Yes	Yes	a	Yes	Hanumanpura	54
No	No	No	No	c	b		390019	Yes	Yes	Yes	Yes	a	Yes	Shripore Timbi	55
No	No	No	No	a	a		391760	Yes	Yes	Yes	c	c	Yes	Bhadol Khurd	56

## Census of India 2011- Village Directory Amenities and Land use ( As in 2009 )

Communication and transport facilities (If amenities available code -Yes is given except for Village Pin Code ,If not available within the village , the distance range code viz; a for < 5 Kms, b for 5-10 Kms and c for 10+ kms of nearest place where facility is available is given)

Village connected to highways,village roads, banks & credit societies (If amenities available code -Yes is given, If not available within the village , the distance range code viz; a for < 5 Kms, b for 5-10 Kms and c for 10+ kms of nearest place where facility is available is given)

Sr. No.	Name Village	Railway Stations	Auto/Modified Autos	Taxis and Vans	Tractors	Cycle-Pulled Rickshaws (Manual & Machine Driven)	Carts Driven by Animals	Sea /River Ferry Service	Connected to National Highway(NH)	Connected to State Highway(SH)	Connected to Major District Road (MDR)	Connected to Others District Road	Pucca Roads	Kutcheha Roads	Water Bounded Macadam (WBM) Roads
1	2	61	62	63	64	65	66	67	68	69	70	71	72	73	74
30	Rayan Talavadi	c	Yes	Yes	Yes	Yes	Yes	c	c	c	c	Yes	a	Yes	c
31	Morlipura	c	a	a	Yes		Yes	c	a	a	Yes	Yes	Yes	Yes	c
32	Sikandarpura	b	b	b	Yes	Yes	Yes	c	b	c	Yes	b	b	Yes	b
33	Jesangpura	b	b	b	Yes		Yes	c	b	c	Yes	b	Yes	Yes	b
34	Nimetha	c	c	c	c		Yes	c	c	c	a	Yes	Yes	Yes	c
35	Raval	c	Yes	Yes	Yes	Yes	Yes	c	c	Yes	c	Yes	Yes	Yes	b
36	Sanoli	c	b	b	b		Yes	c	b	b	b	Yes	Yes	Yes	b
37	Juna Rampura	c	b	b	b		Yes	c	c	c	c	Yes	Yes	Yes	b
38	Nava Rampura	c	a	a	a		Yes	c	c	c	c	Yes	Yes	Yes	a
39	Vesaniya	c	b	b	Yes		Yes	c	c	Yes	c	Yes	Yes	Yes	b
40	Dundelav	c	b	b	Yes		Yes	c	c	c	a	Yes	Yes	Yes	b
41	Valva	c	a	a	c		Yes	c	c	c	a	Yes	Yes	c	a
42	Hamirpuri	c	c	c	Yes		Yes	c	c	c	a	Yes	Yes	c	c
43	Dharola	c	c	c	b		Yes	c	c	c	b	Yes	Yes	b	c
44	Chipat	c	c	c	a		Yes	c	c	c	c	Yes	Yes	Yes	c
45	Gambhirpura	c	c	c	b		Yes	c	c	c	a	Yes	Yes	b	c
46	Goraj	c	b	b	a		Yes	c	c	b	c	Yes	Yes	Yes	b
47	Sangadol	c	b	b	Yes	Yes	Yes	c	c	c	Yes	b	Yes	Yes	b
48	Madodhar	c	a	a	Yes	Yes	Yes	c	c	Yes	Yes	Yes	Yes	Yes	a
49	Nava Ajva	a	a	a	a		Yes	c	c	c	c	Yes	Yes	Yes	a
50	Khandha	c	b	b	Yes	Yes	Yes	c	c	Yes	c	Yes	Yes	Yes	b
51	Chipad	c	Yes	Yes	Yes	Yes	Yes	c	b	a	Yes	Yes	Yes	Yes	Yes
52	Navi Jambuvai	c	Yes	Yes	Yes		Yes	c	b	a	Yes	Yes	Yes	Yes	Yes
53	Bakrol	a	a	a	a		Yes	c	b	b	a	Yes	Yes	a	Yes
54	Hanumanpura	a	a	a	a		a	b	a	b	a	Yes	Yes	b	b
55	Shripore Timbi	a	a	a	a		Yes	c	a	a	a	Yes	Yes	a	a
56	Bhadol Khurd	b	Yes	Yes	Yes		Yes	c	b	b	Yes	Yes	Yes	Yes	Yes

## Census of India 2011- Village Directory Amenities and Land use ( As in 2009 )

Village connected to highways,village roads, banks & credit societies (If amenities available code -Yes is given, If not available within the village , the distance range code viz; a for < 5 Kms, b for 5-10 Kms and c for 10+ kms of nearest place where facility is available is given)

Availability of miscellaneous facilities (If amenities available code - Yes is given, If not available within the village , the distance range code viz; a for < 5 Kms, b for 5-10 Kms and c for 10+ kms of nearest place where facility is available is given)

Navigable Waterway (River/Canal)(NW)	Footpaths (FP)	Commercial & Co-Operative Banks	ATM	Agricultural Credit Societies	Self-Help Group (SHG)	Public Distribution System (PDS) shop	Mandis / Regular Market	Weekly Haat	Agricultural Marketing Society	Integrated Child Development Scheme (Nutritional Centres)	Anganwadi Centre (Nutritional Centres)	Others (Nutritional Centres)	ASHA(Accredited Social Health Activist)	Name Village	Sr. No.
75	76	77	78	79	80	81	82	83	84	85	86	87	88	2	1
c	Yes	b	c	Yes	Yes	Yes	c	c	c	c	Yes	Yes	Yes	Rayan Talavadi	30
b	Yes	a	b	c	Yes	a	b	b	b	c	Yes	Yes	Yes	Morlipura	31
c	Yes	Yes	Yes	a	Yes	b	b	b	b	c	Yes	Yes	Yes	Sikandarपुरa	32
c	Yes	b	b	a	Yes	Yes	b	b	b	c	Yes	Yes	Yes	Jesangपुरa	33
c	Yes	b	b	Yes	Yes	Yes	b	b	c	c	Yes	Yes	Yes	Nimetha	34
c	Yes	Yes	Yes	Yes	Yes	Yes	b	b	b	b	Yes	Yes	Yes	Raval	35
c	Yes	b	b	Yes	Yes	b	b	b	b	b	Yes	Yes	Yes	Sanoli	36
c	Yes	b	b	Yes	Yes	b	b	b	b	b	Yes	Yes	Yes	Juna Rampura	37
c	Yes	a	a	Yes	Yes	a	a	a	a	a	Yes	Yes	Yes	Nava Rampura	38
c	Yes	b	b	Yes	Yes	b	b	b	b	b	Yes	Yes	Yes	Vesaniya	39
c	Yes	a	b	a	Yes	b	b	b	b	b	Yes	Yes	Yes	Dundelav	40
c	Yes	c	c	a	Yes	a	c	c	c	c	Yes	Yes	Yes	Valva	41
c	Yes	c	c	c	Yes	a	c	c	c	c	c	Yes	Yes	Hamirपुरi	42
c	Yes	c	c	b	Yes	b	c	c	c	c	c	Yes	Yes	Dharola	43
c	Yes	c	c	c	Yes	a	c	c	c	c	Yes	Yes	Yes	Chipat	44
c	Yes	c	c	a	Yes	a	c	c	c	c	Yes	Yes	Yes	Gambhirपुरa	45
c	Yes	Yes	b	Yes	Yes	Yes	b	b	b	b	Yes	Yes	Yes	Goraj	46
c	Yes	Yes	Yes	Yes	Yes	Yes	b	b	b	b	Yes	Yes	Yes	Sangadol	47
c	Yes	Yes	Yes	Yes	Yes	Yes	a	a	a	a	Yes	Yes	Yes	Madodhar	48
c	Yes	a	a	a	Yes	a	a	a	a	a	Yes	Yes	a	Nava Ajva	49
c	Yes	b	b	Yes	Yes	a	b	b	b	b	Yes	Yes	Yes	Khandha	50
c	Yes	b	b	b	Yes	Yes	b	b	b	b	Yes	Yes	Yes	Chipad	51
c	Yes	b	b	Yes	Yes	b	b	b	b	b	Yes	Yes	Yes	Navi Jambuvai	52
c	Yes	b	b	c	Yes	a	b	b	b	c	Yes	Yes	Yes	Bakrol	53
b	Yes	b	b	Yes	Yes	Yes	b	b	b	c	Yes	Yes	Yes	Hanumanपुरa	54
c	Yes	b	b	c	Yes	a	b	b	b	c	Yes	Yes	Yes	Shripore Timbi	55
c	Yes	c	c	Yes	Yes	a	c	c	c	c	Yes	Yes	Yes	Bhadol Khurd	56



## Census of India 2011- Village Directory Amenities and Land use ( As in 2009 )

Availability of miscellaneous facilities (If amenities available code -  
Yes is given, If not available within the village , the distance range  
code viz; a for < 5 Kms, b for 5-10 Kms and c for 10+ kms of  
nearest place where facility is available is given)

Availability of electricity  
(Yes/No)

Sr. No.	Name Village	Community Centre with/ Without TV	Sports Field,	Sports Club / Recreation Centre	Cinema / Video Hall	Public Library	Public Reading Room	Newspaper Supply	Assembly Polling Station	Birth & Death Registration Office	Power Supply for Domestic Use (ED)	Power Supply for Agricultural Use (EAG)	Power Supply for Commercial Use (EC)	Power Supply for All Uses (EA)
1	2	89	90	91	92	93	94	95	96	97	98	99	100	101
30	Rayan Talavadi	Yes	c	c	c	Yes	c	Yes	Yes	Yes	Yes	Yes	Yes	Yes
31	Morlipura	b	b	b	b	Yes	b	Yes	Yes	Yes	Yes	Yes	Yes	Yes
32	Sikandarpura	Yes	b	b	b	Yes	b	Yes	Yes	Yes	Yes	Yes	Yes	Yes
33	Jesangpura	Yes	b	b	b	Yes	b	Yes	Yes	Yes	Yes	Yes	Yes	Yes
34	Nimetha	Yes	b	b	b	b	b	Yes	Yes	Yes	Yes	Yes	Yes	Yes
35	Raval	b	b	b	b	b	b	Yes	Yes	Yes	Yes	Yes	Yes	Yes
36	Sanoli	b	b	b	b	b	b	Yes	Yes	Yes	Yes	Yes	Yes	Yes
37	Juna Rampura	a	b	b	b	Yes	b	Yes	Yes	Yes	Yes	Yes	Yes	Yes
38	Nava Rampura	Yes	a	a	a	a	a	Yes	Yes	Yes	Yes	Yes	Yes	Yes
39	Vesaniya	b	b	b	b	Yes	b	Yes	Yes	Yes	Yes	Yes	Yes	Yes
40	Dundelav	b	b	b	b	b	b	Yes	Yes	a	Yes	Yes	Yes	Yes
41	Valva	Yes	c	c	c	c	c	Yes	Yes	Yes	Yes	Yes	Yes	Yes
42	Hamirpuri	Yes	a	a	a	c	c	Yes	Yes	Yes	Yes	Yes	Yes	Yes
43	Dharola	Yes	b	b	b	c	c	Yes	Yes	Yes	Yes	Yes	Yes	Yes
44	Chipat	Yes	c	c	c	c	c	Yes	Yes	Yes	Yes	Yes	Yes	Yes
45	Gambhirpura	Yes	b	b	b	c	c	Yes	Yes	Yes	Yes	Yes	Yes	Yes
46	Goraj	b	b	b	b	Yes	b	Yes	Yes	Yes	Yes	Yes	Yes	Yes
47	Sangadol	b	b	b	b	Yes	b	Yes	Yes	Yes	Yes	Yes	Yes	Yes
48	Madodhar	Yes	a	a	a	Yes	a	Yes	Yes	Yes	Yes	Yes	Yes	Yes
49	Nava Ajva	a	a	a	a	Yes	a	Yes	Yes	Yes	Yes	Yes	Yes	Yes
50	Khandha	b	Yes	b	b	Yes	b	Yes	Yes	Yes	Yes	Yes	Yes	Yes
51	Chipad	Yes	Yes	b	b	b	b	Yes	Yes	Yes	Yes	Yes	Yes	Yes
52	Navi Jambuvai	b	Yes	b	b	b	b	Yes	Yes	Yes	Yes	Yes	Yes	Yes
53	Bakrol	Yes	b	b	b	Yes	b	Yes	Yes	Yes	Yes	Yes	Yes	Yes
54	Hanumanpura	Yes	b	b	b	Yes	b	Yes	Yes	Yes	Yes	Yes	Yes	Yes
55	Shripore Timbi	Yes	a	b	b	b	b	Yes	Yes	Yes	Yes	Yes	Yes	Yes
56	Bhadol Khurd	Yes	Yes	c	c	Yes	c	Yes	Yes	Yes	Yes	Yes	Yes	Yes

## Census of India 2011- Village Directory Amenities and Land use ( As in 2009 )

Land Use									
Nearest Town									
Area under different types of land use ( in hectares rounded up to one decimal place)									
Name	Distance Range Code i.e. a for < 5 Kms, b for 5-10 Kms & c for 10+ kms.	Forests	Area under Non-Agricultural Uses	Barren and Un-Cultivable land	Permanent Pastures and Other Grazing Lands	Land Under Miscellaneous Tree Crops etc.	Cultivable Waste Land	Name Village	St. No.
102	103	104	105	106	107	108	109	2	1
VAGHODIA	c	0	181.5	8.8	29.9	0	0	Rayan Talavadi	30
VADODARA	b	0	26.3	10.4	20.4	0	3.3	Morlipura	31
VADODARA	b	0	25	0.9	9	0	0	Sikandarpura	32
VADODARA	b	0	20.1	1.9	14.1	0	10.6	Jesangpura	33
VADODARA	c	0	19.1	0	99.1	0	0	Nimetha	34
VAGHODIA	b	0	165.7	27.3	56.7	0	0	Raval	35
VAGHODIA	b	0	73.2	2.4	65.9	0	0	Sanoli	36
VAGHODIA	b	0	0	11	8.8	0	0	Juna Rampura	37
VAGHODIA	a	0	0	11.2	13.4	0	0	Nava Rampura	38
VAGHODIA	b	0	26.9	6	45.2	0	0	Vesaniya	39
VAGHODIA	b	0	28.4	10.6	3.4	0	0	Dundelav	40
VAGHODIA	c	0	9.6	28.6	5.3	0	0	Valva	41
VAGHODIA	c	0	0.6	11	6.8	0	0	Hamirpuri	42
VAGHODIA	c	459.3	7.2	6.1	0	0	0	Dharola	43
VAGHODIA	c	0	0.8	11.2	1	0	0	Chipat	44
VAGHODIA	c	0	3.6	5.1	9.8	0	0	Gambhirpura	45
VAGHODIA	b	0	27	101	75.3	136.3	0	Goraj	46
VAGHODIA	b	0	40.3	10	48.6	0	0	Sangadol	47
VAGHODIA	a	0	4.5	93.8	45.8	0	0	Madodhar	48
VAGHODIA	a	0	42	15	31.9	0	0	Nava Ajva	49
VAGHODIA	b	0	4.1	6.7	23	0	0	Khandha	50
VAGHODIA	b	0	23.8	6.4	23.5	0	0	Chipad	51
VAGHODIA	b	0	39.5	3.7	13.6	0	0	Navi Jambuvai	52
VADODARA	b	0	32.4	6.4	23.7	0	0	Bakrol	53
VADODARA	b	0	25.7	0.3	14.1	0	0	Hanumanpura	54
VADODARA	b	0	291.4	8.1	22	0	0	Shripore Timbi	55
VAGHODIA	c	0	11.3	0	10.6	0	0	Bhadol Khurd	56

**Census of India 2011- Village Directory**  
**Amenities and Land use ( As in 2009 )**

Land Use													Name of three most important commodities manufactured				
Area under different types of land use ( in hectares rounded up to one decimal place)											Area irrigated by source (in hectare).						
Sr. No.	Name Village	Fallow lands Other Than Current Fallows	Current Fallows	Net Area Sown	Total Irrigated Land Area	Total Un-irrigated Land Area	Canals ( C )	Wells/Tube-Wells (W/TW)	Tanks/Lakes (T/L)	Water Falls (WF)	Others (O)	First				Second	Third
1	2	110	111	112	113	114	115	116	117	118	119	120	121	122			
30	Rayan Talavadi	0	0	434	260	174	260	0	0	0	0						
31	Morlipura	0	0	333.7	285.7	48	260.4	25.3	0	0	0						
32	Sikandarpura	0	0	125.8	88.2	37.6	80.2	8	0	0	0						
33	Jesangpura	0	0	218.6	145.8	72.9	127.2	18.6	0	0	0						
34	Nimetha	0	0	1227.3	926	301.3	826	100	0	0	0						
35	Raval	0	0	988.7	988.7	0	988.7	0	0	0	0						
36	Sanoli	0	0	891.6	400.6	491	310	90.6	0	0	0						
37	Juna Rampura	0	0	288.7	84	204.7	84	0	0	0	0						
38	Nava Rampura	0	0	245.4	135	110.4	135	0	0	0	0						
39	Vesaniya	0	5	344.2	50	294.2	25	25	0	0	0						
40	Dundelav	0	0	181.3	30	151.3	30	0	0	0	0						
41	Valva	0	19	190.8	80	110.8	70	10	0	0	0						
42	Hamirpuri	0	0	54.3	30	24.3	30	0	0	0	0						
43	Dharola	0	0	101.9	50	51.9	50	0	0	0	0						
44	Chipat	0	0	84.2	40	44.2	40	0	0	0	0						
45	Gambhirpura	0	0	61	33	28	33	0	0	0	0						
46	Goraj	0	0	1089.6	840	249.6	830	0	10	0	0						
47	Sangadol	0	46.9	845.5	500	345.5	500	0	0	0	0						
48	Madodhar	0	0	774	389	385	389	0	0	0	0						
49	Nava Ajva	0	0	550.3	40	510.3	0	30	10	0	0						
50	Khandha	0	24.2	327	50.2	276.8	50.2	0	0	0	0						
51	Chipad	0	0	424	231	193	231	0	0	0	0						
52	Navi Jambuvai	0	0	180.8	80	100.8	80	0	0	0	0						
53	Bakrol	0	0	617.5	310	307.5	310	0	0	0	0						
54	Hanumanpura	0	0	211.4	110	101.4	110	0	0	0	0						
55	Shripore Timbi	0	0	159.9	50	109.9	50	0	0	0	0						
56	Bhadol Khurd	0	0	196.7	100.7	96	100.7	0	0	0	0						



## Census of India 2011- Village Directory Amenities and Land use ( As in 2009 )

Number of educational amenities available. (If not available within the village , the distance range code viz; a for < 5 Kms, b for 5-10 Kms and c for 10+ kms of nearest place where facility is available is given).

Sr. No.	Name Village	Location Code No.	Total Area of The Village ( In Hectares Rounded Up to One Decimal Place)	Total Population ( 2011 Census )	Number of Households (2011 Census)	Pre-Primary School (PP)	Primary School (P)	Middle School (M)	Secondary School (S)	Senior Secondary School (SS)	Degree College of Arts Science & Commerce (ASC)	Engineering College(EC)	Medical College (MC)	Management Institute (MI)
1	2	3	4	5	6	7	8	9	10	11	12	13	14	15
<b>CD Block:- Vaghodia (0177)</b>														
57	Gajadra	519984	863.7	1685	366	b	2		b	b	b	b	b	b
58	Timbi	519985	184.9	685	148	a	1		a	a	a	c	c	c
59	Ghodadra	519986	552.5	1564	323	b	2		b	b	b	c	c	c
60	Asha	519987	230.6	336	87	b	1		a	b	c	c	c	c
61	Vedpur	519988	831.1	1603	343	c	1		b	c	c	c	c	c
62	Moti Manekpur	519989	625.6	806	158	c	1		a	c	c	c	c	c
63	Nani Manekpur	519990	57.1	207	46	c	1		a	c	c	c	c	c
64	Koba	519991	307.4	0	0									
65	Saidal	519992	923.7	1792	358	c	2		b	c	c	c	c	c
66	Vasvel	519993	810.5	1880	436	b	9		a	b	b	b	c	c
67	Chandpur	519994	341.4	378	85	c	1		c	c	c	c	c	c
68	Ambali	519995	386.4	934	206	b	1		b	b	c	c	c	c
69	Dankheda	519996	230.2	794	161	c	1		c	c	c	c	c	c
70	Tavra	519997	462	1427	290	a	1		a	a	a	c	c	c
71	Dattapura	519998	130.7	40	10	b	a		b	b	b	c	c	c
72	Kamlapura	519999	289.4	433	81	b	1		b	b	b	c	c	c
73	Alva	520000	648.7	2066	415	b	1		b	b	b	c	b	c
74	Amodar	520001	334.7	1591	348	a	3		a	a	a	a	a	a
75	Pavlepur	520002	668.5	1313	308	a	1		b	b	a	a	a	a
76	Pipaliya	520003	633.7	1320	291	b	2		l	c	l	c	l	c
77	Umarva	520004	660.2	1090	265	b	2		b	b	b	b	b	b
78	Mastupura	520005	235.9	487	131	c	1		b	c	c	c	c	c
79	Ropa	520006	172.5	633	127	c	1		b	c	c	c	c	c
80	Limda	520007	874.6	2608	574	b	1		b	b	b	2	2	3
81	Madheli	520008	877.3	2057	434	b	1		a	b	b	a	b	a
82	Vejalpur	520009	422.1	1589	346	b	1		b	b	b	c	c	c
83	Gugalpur	520010	413.2	448	105	b	1		b	b	b	c	c	c
84	Khervadi	520011	531.2	1207	253	b	3		b	b	b	c	c	c
85	Kachhota	520012	295.1	263	70	c	1		b	c	c	c	c	c

## Census of India 2011- Village Directory

## Amenities and Land use ( As in 2009 )

Number of educational amenities available. (If not available within the village , the distance range code viz; a for < 5 Kms, b for 5-10 Kms and c for 10+ kms of nearest place where facility is available is given).

Number of Medical Amenities available. (If not available within the village , the distance range code viz; a for < 5 Kms, b for 5-10 Kms and c for 10+ kms of nearest place where facility is available is given).

Polytechnic (Pt)	Vocational Training School /ITI	Non-formal Training Centre (NFTC)	Special School for Disabled (SSD)	Others (Specify)	Community Health Centre (CHC)	Primary Health Centre (PHC)	Primary Health Sub Centre (PHS)	Maternity and Child Welfare Centre (MCW)	T.B. Clinic (TBC)	Hospital-Allopathic (HA)	Hospital-Alternative Medicine (HO)	Dispensary (D)	Veterinary Hospital (VH)	Mobile Health Clinic (MHC)	Family Welfare Centre (FWC)	Name Village	Sr. No.
16	17	18	19	20	21	22	23	24	25	26	27	28	29	30	31	2	1
b	b	b	c		b	b	b	b	b	b	b	b	b	b	b	Gajadra	57
c	a	c	c		a	a	a	a	a	a	a	a	a	a	a	Timbi	58
c	b	c	c		b	b	a	b	b	b	b	b	b	b	b	Ghodadra	59
c	b	c	c		b	b	b	b	b	b	b	b	b	b	b	Asha	60
c	c	c	c		c	b	1	c	b	c	c	c	c	c	c	Vedpur	61
c	c	c	c		c	a	c	c	a	c	c	c	c	c	c	Moti Manekpur	62
c	c	c	c		c	a	c	c	a	c	c	c	c	c	c	Nani Manekpur	63
																Koba	64
c	c	c	c		c	b	c	b	c	c	b	b	b	b	b	Saidal	65
b	b	c	c		b	b	1	b	b	b	b	b	b	b	b	Vasvel	66
c	c	c	c		c	c	a	a	c	a	a	a	c	a	a	Chandpur	67
c	b	c	c		b	b	b	b	b	b	b	b	b	b	b	Ambali	68
c	c	c	c		c	b	b	b	b	b	b	b	c	b	b	Dankheda	69
c	a	c	c		a	a	a	a	a	a	a	a	a	a	a	Tavra	70
c	1	b	c		b	b	b	b	b	c	c	b	b	b	b	Dattapura	71
c	b	c	c		b	b	b	b	b	b	c	b	b	b	b	Kamlapura	72
c	a	c	c		b	b	1	b	b	b	b	b	b	b	b	Alva	73
a	a	a	a		a	a	a	a	a	a	a	a	a	a	a	Amodar	74
a	a	a	a		a	a	a	a	a	a	a	a	a	a	a	Pavlepur	75
c	b	c	c		b	b	1	b	b	c	c	b	b	b	b	Pipaliya	76
b	b	b	b		b	b	1	b	b	b	b	b	b	b	b	Umarva	77
c	c	c	c		c	c	c	c	c	c	c	c	c	c	c	Mastupura	78
c	c	c	c		c	c	c	c	c	c	c	c	c	c	c	Ropa	79
1	b	b	c		b	b	1	b	b	b	b	b	b	b	b	Limda	80
a	b	c	c		b	b	a	a	b	b	b	a	b	a	a	Madheli	81
c	b	c	c		b	b	b	b	b	b	b	b	b	b	b	Vejalpur	82
c	b	c	c		b	b	1	b	b	b	b	b	b	b	b	Gugalpur	83
c	b	c	c		b	b	1	b	b	b	b	b	b	b	b	Khervadi	84
c	c	c	c		c	b	b	b	c	c	b	b	b	b	b	Kachhota	85

**Census of India 2011- Village Directory**  
**Amenities and Land use ( As in 2009 )**

Sr. No.	Name Village	Number of Non-Government Medical Amenities available.								Availability of drinking water - Yes / No						
		Charitable Non Govt. Hospital/Nursing Home.	Medical Practitioner with MBBS Degree	Medical Practitioner with Other Degree	Medical Practitioner with No Degree	Traditional Practitioner and Faith Healer	Medicine Shop	Others	Tap Water (Treated/ Untreated)	Well Water (Covered / Uncovered well)	Hand Pump	Tube Wells / Bore Well	Spring	River / Canal	Tank / Pond / Lake	Others
1	2	32	33	34	35	36	37	38	39	40	41	42	43	44	45	46
57	Gajadra	0	0	0	0	0	0	0	Yes	Yes	Yes	No	No	No	No	No
58	Timbi	0	0	0	0	0	0	0	Yes	No	Yes	Yes	No	No	No	No
59	Ghodadra	0	0	0	0	0	0	0	Yes	No	Yes	Yes	No	Yes	No	No
60	Asha	0	0	0	0	0	0	0	Yes	No	Yes	Yes	No	No	Yes	No
61	Vedpur	0	0	0	0	0	0	0	Yes	No	Yes	Yes	No	Yes	Yes	No
62	Moti Manekpur	0	0	0	0	0	0	0	Yes	No	Yes	Yes	No	Yes	Yes	No
63	Nani Manekpur	0	0	0	0	0	0	0	Yes	No	Yes	Yes	No	Yes	Yes	No
64	Koba															
65	Saidal	0	0	0	0	0	0	0	Yes	No	Yes	Yes	No	Yes	Yes	No
66	Vasvel	0	0	0	0	0	0	0	Yes	No	Yes	Yes	No	No	No	No
67	Chandpur	0	0	0	0	0	0	0	Yes	No	Yes	No	No	Yes	No	No
68	Ambali	0	0	0	0	0	0	0	Yes	No	Yes	No	No	Yes	No	No
69	Dankheda	0	0	0	0	0	0	0	Yes	No	Yes	No	No	Yes	No	No
70	Tavra	0	0	0	0	0	0	0	Yes	No	Yes	Yes	No	No	No	No
71	Dattapura	0	0	0	0	0	0	0	No	No	No	No	No	No	No	Yes
72	Kamlapura	0	0	0	0	0	0	0	Yes	No	Yes	No	No	No	Yes	No
73	Alva	0	0	0	0	0	0	0	Yes	Yes	Yes	Yes	No	No	Yes	No
74	Amodar	0	0	0	0	0	0	0	Yes	Yes	Yes	Yes	No	No	No	No
75	Pavlepur	0	0	0	0	0	0	0	Yes	Yes	Yes	No	No	No	No	No
76	Pipaliya	0	1	1	0	0	0	0	Yes	No	No	No	No	No	No	No
77	Umarva	0	0	0	0	0	0	0	Yes	No	No	Yes	No	No	No	No
78	Mastupura	0	0	0	0	0	0	0	Yes	No	No	Yes	No	No	Yes	No
79	Ropa	0	0	0	0	0	0	0	Yes	No	Yes	Yes	No	No	Yes	No
80	Limda	0	3	6	0	0	0	0	Yes	No	Yes	Yes	No	No	Yes	No
81	Madheli	0	0	0	0	0	0	0	Yes	Yes	Yes	Yes	No	No	Yes	No
82	Vejalpur	0	0	0	0	0	0	0	Yes	No	Yes	No	No	Yes	Yes	No
83	Gugalpur	0	0	0	0	0	0	0	Yes	Yes	Yes	No	No	No	Yes	No
84	Khervadi	0	0	0	0	0	0	0	Yes	Yes	Yes	Yes	No	Yes	Yes	No
85	Kachhota	0	0	0	0	0	0	0	Yes	No	Yes	Yes	No	Yes	Yes	No

## Census of India 2011- Village Directory Amenities and Land use ( As in 2009 )

Availability of toilet & others Yes / No  
 Communication and transport facilities (If amenities available code -Yes is given except for Village Pin Code ,If not available within the village , the distance range code viz; a for < 5 Kms, b for 5-10 Kms and c for 10+ kms of nearest place where facility is available is given)

47	48	49	50	51	52	53	54	55	56	57	58	59	60	2	1
Community Toilet Including Bath.	Community Toilet Excluding Bath.	Rural Sanitary Mart or Sanitary Hardware Outlet Available Near the Village.	Community Bio- Gas or Recycle of Waste for Productive Use.	Post Office(PO)	Sub Post Office (SPO)	Post & Telegraph Office (P&TO)	Village Pin Code	Telephones (Land lines)	Public Call Office (PCO)	Mobile Phone Coverage	Internet Cafes/ Common Service Centre (CSC)	Private Courier Facility	Bus Service (Public & Private)	Name Village	Sr. No.
No	No	No	No	b	b		391760	Yes	b	Yes	Yes	b	Yes	Gajadra	57
No	No	No	No	a	a		391760	Yes	a	Yes	Yes	a	Yes	Timbi	58
No	No	No	No	b	Yes		391760	Yes	b	Yes	Yes	b	Yes	Ghodadra	59
No	No	No	No	b	b		391761	Yes	b	Yes	Yes	b	Yes	Asha	60
No	No	No	No	b	Yes		391761	Yes	a	Yes	Yes	c	Yes	Vedpur	61
No	No	No	No	c	Yes		391761	Yes	c	Yes	Yes	c	Yes	Moti	62
No	No	No	No	a	c		391761	Yes	c	Yes	Yes	c	Yes	Manekpur	63
														Nani	
														Manekpur	
														Koba	64
No	No	No	No	c	Yes		391761	Yes	Yes	Yes	Yes	c	Yes	Saidal	65
No	No	No	No	b	Yes		391760	Yes	Yes	Yes	Yes	b	Yes	Vasvel	66
No	No	No	No	c	a		391760	Yes	Yes	Yes	Yes	c	Yes	Chandpur	67
No	No	No	No	b	Yes		391760	Yes	Yes	Yes	Yes	b	Yes	Ambali	68
No	No	No	No	b	b		391760	Yes	Yes	Yes	Yes	b	Yes	Dankheda	69
No	No	No	No	a	a		391760	Yes	a	Yes	Yes	a	Yes	Tavra	70
No	No	No	No	b	b		391760	b	b	b	b	b	Yes	Dattapura	71
No	No	No	No	b	b		391760	Yes	b	Yes	Yes	b	Yes	Kamlapura	72
No	No	No	No	b	Yes		391760	Yes	Yes	Yes	Yes	b	Yes	Alva	73
No	No	Yes	No	a	Yes		390019	Yes	Yes	Yes	Yes	a	Yes	Amodar	74
No	No	No	No	b	b		390019	Yes	Yes	Yes	Yes	b	Yes	Pavlepur	75
No	No	No	No	b	Yes		391760	Yes	b	Yes	Yes	b	Yes	Pipaliya	76
No	No	No	No	b	b		391760	Yes	b	Yes	Yes	b	Yes	Umarva	77
No	No	No	No	b	b		391760	Yes	Yes	Yes	Yes	c	Yes	Mastupura	78
No	No	No	No	b	b		391760	Yes	b	Yes	Yes	c	Yes	Ropa	79
No	No	No	No	b	Yes		391760	Yes	Yes	Yes	Yes	b	Yes	Limda	80
No	No	No	No	b	Yes		391760	Yes	Yes	Yes	Yes	b	Yes	Madheli	81
No	No	No	No	b	Yes		391760	Yes	b	Yes	Yes	b	Yes	Vejalpur	82
No	No	No	No	b	a		391760	Yes	Yes	Yes	Yes	b	Yes	Gugalpur	83
No	No	No	No	b	Yes		391761	Yes	Yes	Yes	Yes	b	Yes	Khervadi	84
No	No	No	No	c	a		391761	Yes	Yes	Yes	Yes	c	Yes	Kachhota	85



## Census of India 2011- Village Directory Amenities and Land use ( As in 2009 )

Communication and transport facilities (If amenities available code -Yes is given except for Village Pin Code ,If not available within the village , the distance range code viz; a for < 5 Kms, b for 5-10 Kms and c for 10+ kms of nearest place where facility is available is given)

Village connected to highways,village roads, banks & credit societies (If amenities available code -Yes is given, If not available within the village , the distance range code viz; a for < 5 Kms, b for 5-10 Kms and c for 10+ kms of nearest place where facility is available is given)

Sr. No.	Name Village	Railway Stations	Auto/Modified Autos	Taxis and Vans	Tractors	Cycle-Pulled Rickshaws (Manual & Machine Driven)	Carts Driven by Animals	Sea /River Ferry Service	Connected to National Highway(NH)	Connected to State Highway(SH)	Connected to Major District Road (MDR)	Connected to Others District Road	Pucca Roads	Kutchcha Roads	Water Bounded Macadam (WBM) Roads
1	2	61	62	63	64	65	66	67	68	69	70	71	72	73	74
57	Gajadra	b	b	b	Yes	Yes	Yes	c	c	c	c	Yes	Yes	Yes	b
58	Timbi	a	a	a	Yes	Yes	Yes	a	a	Yes	a	Yes	Yes	Yes	a
59	Ghodadra	c	b	b	Yes	Yes	Yes	b	b	b	b	Yes	Yes	Yes	b
60	Asha	b	b	b	Yes		Yes	c	c	c	b	Yes	Yes	Yes	b
61	Vedpur	c	c	c	Yes		Yes	c	c	c	c	Yes	Yes	Yes	c
62	Moti Manekpur	c	c	c	Yes		c	c	c	c	c	Yes	Yes	Yes	c
63	Nani Manekpur	c	c	c	Yes		Yes	c	c	c	c	Yes	Yes	Yes	c
64	Koba														
65	Saidal	c	Yes	Yes	Yes		Yes	c	c	c	c	Yes	Yes	Yes	c
66	Vasvel	b	b	b	Yes		Yes	c	c	c	b	Yes	Yes	Yes	b
67	Chandpur	c	Yes	Yes	Yes	Yes	Yes	c	c	c	c	Yes	Yes	Yes	c
68	Ambali	c	Yes	Yes	Yes	Yes	Yes	c	c	Yes	b	Yes	Yes	Yes	a
69	Dankheda	c	Yes	Yes	Yes	Yes	Yes	c	c	Yes	b	Yes	Yes	Yes	c
70	Tavra	a	a	a	a		Yes	c	c	Yes	Yes	Yes	a	Yes	a
71	Dattapura	b	b	b	b		b	c	c	Yes	b	b	b	b	b
72	Kamlapura	c	a	Yes	Yes	Yes	Yes	c	c	Yes	b	Yes	b	Yes	b
73	Alva	c	Yes	Yes	Yes	Yes	Yes	c	b	b	Yes	Yes	Yes	Yes	Yes
74	Amodar	a	a	a	Yes	Yes	Yes	c	a	Yes	Yes	Yes	Yes	Yes	a
75	Pavlepur	b	b	b	Yes	Yes	Yes	b	a	Yes	Yes	Yes	Yes	Yes	b
76	Pipaliya	c	c	b	Yes		b	c	c	Yes	Yes	Yes	Yes	Yes	b
77	Umarva	b	b	b	b		b	b	b	b	b	Yes	Yes	Yes	b
78	Mastupura	c	b	b	b		b	c	c	c	b	Yes	Yes	Yes	c
79	Ropa	c	b	b	Yes	Yes	Yes	c	c	c	b	Yes	b	Yes	b
80	Limda	b	b	Yes	Yes	Yes	Yes	c	b	Yes	b	Yes	Yes	Yes	b
81	Madheli	c	c	b	Yes	Yes	Yes	c	c	Yes	a	Yes	Yes	b	b
82	Vejalpur	b	b	b	b		Yes	c	c	b	b	Yes	b	Yes	b
83	Gugalpur	c	Yes	Yes	Yes		Yes	c	c	Yes	Yes	b	Yes	Yes	b
84	Khervadi	c	Yes	Yes	Yes	Yes	Yes	c	c	Yes	Yes	Yes	Yes	Yes	b
85	Kachhota	c	a	a	Yes		Yes	c	c	c	c	Yes	Yes	Yes	c

## Census of India 2011- Village Directory Amenities and Land use ( As in 2009 )

Village connected to highways,village roads, banks & credit societies (If amenities available code -Yes is given, If not available within the village , the distance range code viz; a for < 5 Kms, b for 5-10 Kms and c for 10+ kms of nearest place where facility is available is given)

Availability of miscellaneous facilities (If amenities available code - Yes is given, If not available within the village , the distance range code viz; a for < 5 Kms, b for 5-10 Kms and c for 10+ kms of nearest place where facility is available is given)

Navigable Waterway (River/Canal)(NW)	Footpaths (FP)	Commercial & Co-Operative Banks	ATM	Agricultural Credit Societies	Self-Help Group (SHG)	Public Distribution System (PDS) shop	Mandis / Regular Market	Weekly Haat	Agricultural Marketing Society	Integrated Child Development Scheme (Nutritional Centres)	Anganwadi Centre (Nutritional Centres)	Others (Nutritional Centres)	ASHA(Accredited Social Health Activist)	Name Village	Sr. No.
75	76	77	78	79	80	81	82	83	84	85	86	87	88	2	1
c	Yes	b	b	Yes	Yes	b	b	b	b	b	Yes	Yes	Yes	Gajadra	57
a	Yes	a	a	a	Yes	a	a	a	a	a	Yes	Yes	a	Timbi	58
b	Yes	b	b	Yes	Yes	b	b	b	b	b	Yes	Yes	Yes	Ghodadra	59
c	Yes	b	b	b	Yes	a	b	b	b	b	Yes	Yes	Yes	Asha	60
c	Yes	c	c	Yes	Yes	Yes	c	c	c	c	Yes	Yes	Yes	Vedpur	61
c	Yes	c	c	Yes	Yes	a	c	c	c	c	Yes	Yes	Yes	Moti Manekpur	62
c	Yes	c	c	c	Yes	a	c	c	c	c	Yes	Yes	Yes	Nani Manekpur Koba	63
c	Yes	b	b	Yes	Yes	Yes	c	c	c	c	Yes	Yes	Yes	Saidal	65
c	Yes	b	b	Yes	Yes	b	b	b	b	b	Yes	Yes	Yes	Vasvel	66
c	Yes	c	c	a	Yes	a	c	c	a	c	Yes	Yes	Yes	Chandpur	67
c	Yes	b	b	Yes	Yes	b	b	b	b	b	Yes	Yes	Yes	Ambali	68
c	Yes	b	b	Yes	Yes	a	b	b	b	c	Yes	Yes	Yes	Dankheda	69
c	Yes	a	a	Yes	Yes	a	a	a	a	a	Yes	Yes	Yes	Tavra	70
c	Yes	b	b	b	Yes	b	b	b	b	b	b	Yes	b	Dattapura	71
c	Yes	b	b	b	Yes	b	b	b	b	b	Yes	Yes	b	Kamlapura	72
c	Yes	b	b	Yes	Yes	a	b	b	b	b	Yes	Yes	Yes	Alva	73
c	Yes	a	a	a	Yes	a	a	a	a	c	Yes	Yes	Yes	Amodar	74
b	Yes	a	a	Yes	Yes	a	a	a	a	c	Yes	Yes	Yes	Pavlepur	75
c	Yes	Yes	Yes	Yes	Yes	Yes	b	b	b	b	Yes	Yes	b	Pipaliya	76
b	Yes	b	b	Yes	Yes	b	b	b	b	c	Yes	Yes	Yes	Umarva	77
c	Yes	b	b	c	Yes	c	c	c	c	c	Yes	Yes	Yes	Mastupura	78
c	Yes	c	c	c	Yes	b	c	c	c	c	Yes	Yes	Yes	Ropa	79
c	Yes	Yes	Yes	Yes	Yes	Yes	b	b	b	b	Yes	Yes	Yes	Limda	80
c	Yes	b	a	Yes	Yes	Yes	b	b	b	b	Yes	Yes	Yes	Madheli	81
c	Yes	b	b	b	Yes	b	b	b	b	b	Yes	Yes	Yes	Vejalpur	82
c	Yes	b	b	b	Yes	Yes	b	b	b	b	Yes	Yes	Yes	Gugalpur	83
c	Yes	b	b	Yes	Yes	Yes	b	b	b	b	Yes	Yes	Yes	Khervadi	84
c	Yes	b	c	a	Yes	b	c	c	c	c	Yes	Yes	Yes	Kachhota	85

## Census of India 2011- Village Directory Amenities and Land use ( As in 2009 )

Availability of miscellaneous facilities (If amenities available code -  
Yes is given, If not available within the village , the distance range code  
viz; a for < 5 Kms, b for 5-10 Kms and c for 10+ kms of nearest  
place where facility is available is given)

Availability of electricity (Yes/No)

Sr. No.	Name Village	Community Centre with/ Without TV	Sports Field,	Sports Club / Recreation Centre	Cinema / Video Hall	Public Library	Public Reading Room	Newspaper Supply	Assembly Polling Station	Birth & Death Registration Office	Power Supply for Domestic Use (ED)	Power Supply for Agricultural Use (EAG)	Power Supply for Commercial Use (EC)	Power Supply for All Uses (EA)
1	2	89	90	91	92	93	94	95	96	97	98	99	100	101
57	Gajadra	Yes	Yes	b	b	Yes	b	Yes	Yes	Yes	Yes	Yes	Yes	Yes
58	Timbi	a	a	a	a	a	a	Yes	Yes	Yes	Yes	Yes	Yes	Yes
59	Ghodadra	Yes	b	b	b	Yes	b	Yes	Yes	Yes	Yes	Yes	Yes	Yes
60	Asha	a	b	b	b	Yes	b	Yes	Yes	Yes	Yes	Yes	Yes	Yes
61	Vedpur	c	c	c	c	Yes	c	Yes	Yes	Yes	Yes	Yes	Yes	Yes
62	Moti Manekpur	c	c	c	c	Yes	c	Yes	Yes	Yes	Yes	Yes	Yes	Yes
63	Nani Manekpur	c	c	c	c	c	c	Yes	Yes	Yes	Yes	Yes	Yes	Yes
64	Koba													
65	Saidal	a	Yes	c	c	Yes	c	Yes	Yes	Yes	Yes	Yes	Yes	Yes
66	Vasvel	b	b	b	b	Yes	b	Yes	Yes	Yes	Yes	Yes	Yes	Yes
67	Chandpur	a	c	c	c	c	c	Yes	Yes	Yes	Yes	Yes	Yes	Yes
68	Ambali	b	b	b	b	Yes	b	Yes	Yes	Yes	Yes	Yes	Yes	Yes
69	Dankheda	b	b	c	c	c	c	Yes	Yes	Yes	Yes	Yes	Yes	Yes
70	Tavra	a	a	a	a	Yes	a	Yes	Yes	Yes	Yes	Yes	Yes	Yes
71	Dattapura	b	b	b	b	b	b	b	b	b	Yes	Yes	Yes	Yes
72	Kamlapura	b	b	b	b	b	b	Yes	Yes	Yes	Yes	Yes	Yes	Yes
73	Alva	Yes	Yes	b	b	Yes	b	Yes	Yes	Yes	Yes	Yes	Yes	Yes
74	Amodar	a	a	a	a	Yes	a	Yes	Yes	Yes	Yes	Yes	Yes	Yes
75	Pavlepur	a	a	a	a	Yes	a	Yes	Yes	Yes	Yes	Yes	Yes	Yes
76	Pipaliya	b	b	b	b	Yes	b	Yes	Yes	Yes	Yes	Yes	Yes	Yes
77	Umarva	Yes	b	b	b	Yes	b	Yes	Yes	Yes	Yes	Yes	Yes	Yes
78	Mastupura	Yes	c	c	c	Yes	c	Yes	Yes	Yes	Yes	Yes	Yes	Yes
79	Ropa	c	c	c	c	c	c	Yes	Yes	Yes	Yes	Yes	Yes	Yes
80	Limda	Yes	b	b	b	Yes	b	Yes	Yes	Yes	Yes	Yes	Yes	Yes
81	Madheli	Yes	Yes	b	b	Yes	b	Yes	Yes	Yes	Yes	Yes	Yes	Yes
82	Vejalpur	b	b	b	b	Yes	b	Yes	Yes	Yes	Yes	Yes	Yes	Yes
83	Gugalpur	Yes	b	b	b	Yes	b	Yes	Yes	Yes	Yes	Yes	Yes	Yes
84	Khervadi	b	b	b	b	b	b	Yes	Yes	Yes	Yes	Yes	Yes	Yes
85	Kachhota	Yes	c	c	c	Yes	c	Yes	Yes	Yes	Yes	Yes	Yes	Yes

## Census of India 2011- Village Directory Amenities and Land use ( As in 2009 )

### Land Use

Nearest Town

Area under different types of land use  
( in hectares rounded up to one decimal place)

Name	Distance Range Code i.e. a for < 5 Kms, b for 5-10 Kms & c for 10+ kms .	Forests	Area under Non-Agricultural Uses	Barren and Un-Cultivable land	Permanent Pastures and Other Grazing Lands	Land Under Miscellaneous Tree Crops etc.	Cultivable Waste Land	Name Village	Sr. No.
102	103	104	105	106	107	108	109	2	1
VAGHODIA	b	0	0	13.3	85.1	0	0	Gajadra	57
VAGHODIA	a	0	17.7	1.1	8.2	0	0	Timbi	58
VAGHODIA	b	0	5.8	54.2	36.5	0	0	Ghodadra	59
VAGHODIA	b	30.1	4.4	4.1	7	0	0	Asha	60
VAGHODIA	c	227.1	6.7	61.7	7.2	26.6	0	Vedpur	61
VAGHODIA	c	18.9	101.5	0	44.6	0	0	Moti Manekpur	62
VAGHODIA	c	0	5	0	2	0	0	Nani Manekpur	63
VAGHODIA	c	174.8	12.3	0	1.7	0	0	Koba	64
VAGHODIA	c	145.4	124.8	0	0	0	0	Saidal	65
VAGHODIA	b	0	26.9	20.8	143	12.7	0	Vasvel	66
VAGHODIA	c	0	4	3.7	75.5	0	13.7	Chandpur	67
VAGHODIA	b	0	12.6	21.9	20.5	0	0	Ambali	68
VAGHODIA	c	0	5.5	24.1	21.2	0	0	Dankheda	69
VAGHODIA	a	0	23.4	7.8	21.5	0	0	Tavra	70
VAGHODIA	b	0	12.8	0.9	4.9	0	0	Dattapura	71
VAGHODIA	b	0	5.3	4.2	12.6	0	0	Kamlapura	72
VAGHODIA	b	0	28.9	22.3	30.5	0	0	Alva	73
VADODARA	a	0	24.5	3.5	15.6	0	0	Amodar	74
VADODARA	a	0	30.9	28.2	18.6	0	12	Pavlepur	75
VAGHODIA	b	0	31.7	12.1	34.4	0	0	Pipaliya	76
VADODARA	b	0	17.6	14.2	24.5	0	0	Umarva	77
VADODARA	c	0	18.8	5.6	14.6	0	0	Mastupura	78
VADODARA	c	0	15	3.6	8.3	0	0	Ropa	79
VAGHODIA	b	0	0	9.8	42.1	0	0	Limda	80
VAGHODIA	b	0	39.3	15.9	40.7	0	0	Madheli	81
VAGHODIA	b	0	31.4	8.3	23	0	0	Vejalpur	82
VAGHODIA	b	0	20.4	56.6	22.2	0	0	Gugalpur	83
VAGHODIA	b	0	38.4	4.2	10.5	0	0	Khervadi	84
VAGHODIA	c	0	13.6	0	0	0	0	Kachhota	85

**Census of India 2011- Village Directory  
Amenities and Land use ( As in 2009 )**

Land Use														Name of three most important commodities manufactured
Area under different types of land use ( in hectares rounded up to one decimal place)											Area irrigated by source (in hectare).			
Sr. No.	Name Village	Fallow lands Other Than Current Fallows	Current Fallows	Net Area Sown	Total Irrigated Land Area	Total Un-irrigated Land Area	Canals ( C )	Wells/Tube-Wells (W/TW)	Tanks/Lakes (T/L)	Water Falls (WF)	Others (O)	First	Second	
1	2	110	111	112	113	114	115	116	117	118	119	120	121	122
57	Gajadra	0	0	765.4	310	455.4	310	0	0					
58	Timbi	0	0	157.9	100.9	57	50.4	50.5	0					
59	Ghodadra	0	0	456	200.2	255.8	90.1	110	0					
60	Asha	0	0	185	0	185	0	0	0					
61	Vedpur	0	0	501.7	501.7	0	501.7	0	0					
62	Moti Manekpur	0	0	460.6	460.6	0	460.6	0	0					
63	Nani Manekpur	0	0	50.1	50.1	0	50.1	0	0					
64	Koba	0	0	118.6	118.6	0	118.6	0	0					
65	Saidal	0	0	653.6	400	253.6	300	100	0					
66	Vasvel	0	0	607.1	300	307.1	300	0	0					
67	Chandpur	81.9	0	162.7	79	83.7	79	0	0					
68	Ambali	0	20	311.4	218.4	93	218.4	0	0					
69	Dankheda	0	0	179.4	63	116.4	63	0	0					
70	Tavra	0	0	409.2	210	199.2	100	110	0					
71	Dattapura	8	0	104.2	50	54.2	50	0	0					
72	Kamlapura	0	0	267.2	170	97.2	130	40	0					
73	Alva	0	0	567	400	167	400	0	0					
74	Amodar	0	0	291	291	0	291	0	0					
75	Pavlepur	0	0	578.8	360	218.8	360	0	0					
76	Pipaliya	0	0	555.6	89	466.6	89	0	0					
77	Umarva	0	0	603.9	450	153.9	400	50	0					
78	Mastupura	0	0	196.9	166	30.9	166	0	0					
79	Ropa	0	0	145.6	90	55.6	70	20	0					
80	Limda	0	0	822.7	480	342.7	400	80	0					
81	Madheli	0	0	781.4	260	521.4	230	30	0					
82	Vejalpur	0	0	359.4	209.4	150	109.4	100	0					
83	Gugalpur	0	0	313.9	200	113.9	180	20	0					
84	Khervadi	0	0	478.1	300	178.1	280	20	0					
85	Kachhota	0	0	281.4	200	81.4	175	25	0					



## Census of India 2011- Village Directory Amenities and Land use ( As in 2009 )

Number of educational amenities available. (If not available within the village , the distance range code viz; a for < 5 Kms, b for 5-10 Kms and c for 10+ kms of nearest place where facility is available is given).

Sr. No.	Name Village	Location Code No.	Total Area of The Village ( In Hectares Rounded Up to One Decimal Place)	Total Population ( 2011 Census )	Number of Households (2011 Census)	Pre-Primary School (PP)	Primary School (P)	Middle School (M)	Secondary School (S)	Senior Secondary School (SS)	Degree College of Arts Science & Commerce (ASC)	Engineering College(EC)	Medical College (MC)	Management Institute (MI)
1	2	3	4	5	6	7	8	9	10	11	12	13	14	15
<b>CD Block:- Vaghodia (0177)</b>														
86	Rustampura	520013	214.2	1460	288	c	2		1	c	c	c	c	c
87	Ghoda	520014	218.3	554	116	c	a		a	c	c	c	c	c
88	Nurpuri	520015	276.4	356	86	c	2		a	c	c	c	c	c
89	Tarsva	520016	1104	1537	276	1	3		c	c	c	c	c	c
90	Jambuwada	520017	719.2	1233	281	1	1		c	c	c	c	c	c
91	Vyara	520018	2272.2	4994	1097	1	2		b	b	b	c	c	c
92	Falod	520019	370.4	1903	422	b	1		b	b	b	c	c	c
93	Antoli	520020	577.1	1292	303	c	1		c	c	c	c	c	c
94	Karamliya Pura	520021	606.7	1336	275	c	2		c	c	c	c	c	c
<b>Block Total</b>			<b>53565.7</b>	<b>125862</b>	<b>26755</b>	<b>4</b>	<b>148</b>	<b>0</b>	<b>7</b>	<b>0</b>	<b>1</b>	<b>5</b>	<b>4</b>	<b>4</b>

## Census of India 2011- Village Directory Amenities and Land use ( As in 2009 )

Number of educational amenities available. (If not available within the village , the distance range code viz; a for < 5 Kms, b for 5-10 Kms and c for 10+ kms of nearest place where facility is available is given).

Number of Medical Amenities available. (If not available within the village , the distance range code viz; a for < 5 Kms, b for 5-10 Kms and c for 10+ kms of nearest place where facility is available is given).

16	17	18	19	20	21	22	23	24	25	26	27	28	29	30	31	2	1
Polytechnic (Pt)	Vocational Training School /ITI	Non-formal Training Centre (NFTC)	Special School for Disabled (SSD)	Others (Specify)	Community Health Centre (CHC)	Primary Health Centre (PHC)	Primary Health Sub Centre (PHS)	Maternity and Child Welfare Centre (MCW)	T.B. Clinic (TBC)	Hospital-Allopathic (HA)	Hospital-Alternative Medicine (HO)	Dispensary (D)	Veterinary Hospital (VH)	Mobile Health Clinic (MHC)	Family Welfare Centre (FWC)	Name Village	Sr. No.
c	c	c	c		c	1	1	1	c	1	1	c	1	c	1	Rustampura	86
c	c	c	c		c	a	a	c	c	c	c	c	c	c	c	Ghoda	87
c	c	c	c		c	c	a	a	c	c	a	a	a	a	a	Nurpuri	88
c	c	c	c		c	b	b	b	c	c	c	c	c	c	c	Tarsva	89
c	c	c	c		c	c	c	c	c	c	c	c	c	c	c	Jambuwada	90
c	b	b	c		b	b	b	b	b	b	c	b	b	b	b	Vyara	91
c	b	c	c		b	b	b	b	b	b	c	b	b	b	b	Falod	92
c	c	c	c		c	c	c	c	c	c	c	c	c	c	c	Antoli	93
c	c	c	c		c	c	1	c	c	c	c	c	c	c	c	Karamliya Pura	94
<b>2</b>	<b>1</b>	<b>0</b>	<b>1</b>	<b>0</b>	<b>0</b>	<b>4</b>	<b>25</b>	<b>3</b>	<b>0</b>	<b>3</b>	<b>3</b>	<b>0</b>	<b>1</b>	<b>0</b>	<b>3</b>		



## Census of India 2011- Village Directory Amenities and Land use ( As in 2009 )

		Number of Non-Government Medical Amenities available.								Availability of drinking water - Yes / No						
Sr. No.	Name Village	Charitable Non Govt. Hospital/Nursing home.	Medical Practitioner with MBBS Degree	Medical Practitioner with Other Degree	Medical Practitioner with No Degree	Traditional Practitioner and Faith Healer	Medicine Shop	Others	Tap Water (Treated/ Untreated)	Well Water (Covered / Uncovered well)	Hand Pump	Tube Wells / Bore Well	Spring	River / Canal	Tank / Pond / Lake	Others
1	2	32	33	34	35	36	37	38	39	40	41	42	43	44	45	46
86	Rustapura	0	0	1	0	0	0	0	Yes	No	Yes	No	No	Yes	Yes	No
87	Ghoda	0	0	0	0	0	0	0	Yes	No	Yes	No	No	Yes	Yes	No
88	Nurpuri	0	0	0	0	0	0	0	Yes	No	Yes	Yes	No	Yes	Yes	No
89	Tarsva	0	0	0	0	0	0	0	Yes	Yes	Yes	Yes	No	Yes	Yes	No
90	Jambuwada	0	0	0	0	0	0	0	Yes	No	Yes	Yes	No	No	Yes	No
91	Vyara	0	0	1	0	0	0	0	Yes	Yes	Yes	Yes	No	Yes	Yes	No
92	Falod	0	0	0	0	0	0	0	Yes	Yes	Yes	Yes	No	Yes	Yes	No
93	Antoli	0	0	0	0	0	0	0	Yes	No	Yes	Yes	No	Yes	No	No
94	Karamliya Pura	0	0	0	0	0	0	0	Yes	No	Yes	Yes	No	No	Yes	No
<b>Block Total</b>		<b>0</b>	<b>5</b>	<b>12</b>	<b>0</b>	<b>0</b>	<b>2</b>	<b>0</b>	<b>92</b>	<b>39</b>	<b>88</b>	<b>53</b>	<b>0</b>	<b>44</b>	<b>66</b>	<b>1</b>

## Census of India 2011- Village Directory Amenities and Land use ( As in 2009 )

Availability of toilet & others Yes / No

Communication and transport facilities (If amenities available code -Yes is given except for Village Pin Code ,If not available within the village , the distance range code viz; a for < 5 Kms, b for 5-10 Kms and c for 10+ kms of nearest place where facility is available is given)

47	48	49	50	51	52	53	54	55	56	57	58	59	60	2	1
Community Toilet Including Bath.	Community Toilet Excluding Bath.	Rural Sanitary Mart or Sanitary Hardware Outlet Available Near the Village.	Community Bio- Gas or Recycle of Waste for Productive Use.	Post Office(PO)	Sub Post Office (SPO)	Post & Telegraph Office (P&TO)	Village Pin Code	Telephones (Land lines)	Public Call Office (PCO)	Mobile Phone Coverage	Internet Cafes/ Common Service Centre (CSC)	Private Courier Facility	Bus Service (Public & Private)	Name Village	Sr. No.
No	No	No	No	Yes	c		391761	Yes	c	Yes	Yes	c	Yes	Rustapura	86
No	No	No	No	a	a		391761	Yes	c	Yes	Yes	c	Yes	Ghoda	87
No	No	No	No	c	a		391761	Yes	Yes	Yes	Yes	c	Yes	Nurpuri	88
No	No	No	No	b	b		391760	Yes	Yes	Yes	Yes	c	Yes	Tarsva	89
No	No	No	No	c	c		391761	Yes	c	Yes	Yes	c	Yes	Jambuwada	90
No	No	No	No	b	Yes		391760	Yes	Yes	Yes	Yes	b	Yes	Vyara	91
No	No	No	No	b	Yes		391760	Yes	b	Yes	Yes	b	Yes	Falod	92
No	No	No	No	c	Yes		391761	Yes	c	Yes	Yes	c	Yes	Antoli	93
No	No	No	No	c	Yes		391761	Yes	c	Yes	Yes	c	Yes	Karamliya Pura	94
<b>0</b>	<b>0</b>	<b>4</b>	<b>0</b>	<b>1</b>	<b>43</b>	<b>0</b>	<b>93</b>	<b>92</b>	<b>55</b>	<b>92</b>	<b>87</b>	<b>0</b>	<b>92</b>		

**Census of India 2011- Village Directory**  
**Amenities and Land use ( As in 2009 )**

Communication and transport facilities (If amenities available code -Yes is given except for Village Pin Code ,If not available within the village , the distance range code viz; a for <5 Kms, b for 5-10 Kms and c for 10+ kms of nearest place where facility is available is given)

Village connected to highways,village roads, banks & credit societies (If amenities available code -Yes is given, If not available within the village , the distance range code viz; a for <5 Kms, b for 5-10 Kms and c for 10+ kms of nearest place where facility is available is given)

Sr. No.	Name Village	Railway Stations	Auto/Modified Autos	Taxis and Vans	Tractors	Cycle-Pulled Rickshaws (Manual & Machine Driven)	Carts Driven by Animals	Sea /River Ferry Service	Connected to National Highway(NH)	Connected to State Highway(SH)	Connected to Major District Road (MDR)	Connected to Others District Road	Pucca Roads	Kutchcha Roads	Water Bounded Macadam (WBM) Roads
1	2	61	62	63	64	65	66	67	68	69	70	71	72	73	74
86	Rustapura	c	c	c	Yes		Yes	c	c	c	c	Yes	Yes	Yes	c
87	Ghoda	c	c	c	Yes		Yes	c	c	c	c	Yes	Yes	Yes	c
88	Nurpuri	c	a	a	Yes		Yes	c	c	Yes	c	Yes	Yes	Yes	Yes
89	Tarsva	c	c	c	Yes	Yes	Yes	c	c	Yes	Yes	Yes	Yes	Yes	c
90	Jambuwada	c	c	c	Yes		Yes	c	c	c	b	Yes	Yes	Yes	c
91	Vyara	c	c	b	Yes		Yes	c	c	c	c	Yes	Yes	Yes	b
92	Falod	c	c	b	Yes	Yes	Yes	c	c	b	b	Yes	Yes	Yes	b
93	Antoli	c	c	c	Yes		Yes	c	c	b	b	Yes	Yes	Yes	c
94	Karamliya Pura	c	Yes	c	Yes		Yes	c	c	c	b	Yes	Yes	Yes	c
<b>Block Total</b>		<b>0</b>	<b>23</b>	<b>23</b>	<b>70</b>	<b>40</b>	<b>84</b>	<b>0</b>	<b>0</b>	<b>33</b>	<b>25</b>	<b>80</b>	<b>86</b>	<b>71</b>	<b>7</b>

## Census of India 2011- Village Directory Amenities and Land use ( As in 2009 )

Village connected to highways,village roads, banks & credit societies (If amenities available code -Yes is given, If not available within the village , the distance range code viz; a for < 5 Kms, b for 5-10 Kms and c for 10+ kms of nearest place where facility is available is given)

Availability of miscellaneous facilities (If amenities available code - Yes is given, If not available within the village , the distance range code viz; a for < 5 Kms, b for 5-10 Kms and c for 10+ kms of nearest place where facility is available is given)

Navigable Waterway (River/Canal)(NW)	Footpaths (FP)	Commercial & Co-Operative Banks	ATM	Agricultural Credit Societies	Self-Help Group (SHG)	Public Distribution System (PDS) shop	Mandis / Regular Market	Weekly Haat	Agricultural Marketing Society	Integrated Child Development Scheme (Nutritional Centres)	Anganwadi Centre (Nutritional Centres)	Others (Nutritional Centres)	ASHA(Accredited Social Health Activist)	Name Village	Sr. No.
75	76	77	78	79	80	81	82	83	84	85	86	87	88	2	1
c	Yes	Yes	c	Yes	Yes	Yes	c	c	c	c	Yes	Yes	Yes	Rustampura	86
c	Yes	c	c	a	c	a	c	c	c	c	Yes	Yes	Yes	Ghoda	87
c	Yes	a	c	a	Yes	a	c	c	c	c	Yes	Yes	Yes	Nurpuri	88
c	Yes	b	c	c	Yes	a	c	c	c	c	Yes	Yes	Yes	Tarsva	89
c	Yes	c	c	c	Yes	a	c	c	c	c	Yes	Yes	Yes	Jambuwada	90
c	Yes	b	b	Yes	Yes	Yes	b	b	b	b	Yes	Yes	Yes	Vyara	91
c	Yes	b	b	b	Yes	Yes	b	b	b	b	Yes	Yes	Yes	Falod	92
c	Yes	c	c	b	Yes	a	c	c	c	c	Yes	Yes	Yes	Antoli	93
c	Yes	c	c	Yes	Yes	Yes	c	c	c	c	Yes	Yes	Yes	Karamliya Pura	94
<b>0</b>	<b>93</b>	<b>17</b>	<b>13</b>	<b>50</b>	<b>88</b>	<b>31</b>	<b>0</b>	<b>0</b>	<b>4</b>	<b>0</b>	<b>88</b>	<b>93</b>	<b>86</b>		

## Census of India 2011- Village Directory Amenities and Land use ( As in 2009 )

Availability of miscellaneous facilities (If amenities available code -  
Yes is given, If not available within the village , the distance range  
code viz; a for < 5 Kms, b for 5-10 Kms and c for 10+ kms of  
nearest place where facility is available is given)

Availability of electricity (Yes/No)

Sr. No.	Name Village	Community Centre with/ Without TV	Sports Field,	Sports Club / Recreation Centre	Cinema / Video Hall	Public Library	Public Reading Room	Newspaper Supply	Assembly Polling Station	Birth & Death Registration Office	Power Supply for Domestic Use (ED)	Power Supply for Agricultural Use (EAG)	Power Supply for Commercial Use (EC)	Power Supply for All Uses (EA)
1	2	89	90	91	92	93	94	95	96	97	98	99	100	101
86	Rustapura	c	c	c	c	Yes	c	Yes	Yes	Yes	Yes	Yes	Yes	Yes
87	Ghoda	c	c	c	c	c	c	Yes	Yes	Yes	Yes	Yes	Yes	Yes
88	Nurpuri	Yes	Yes	c	c	c	c	Yes	Yes	Yes	Yes	Yes	Yes	Yes
89	Tarsva	c	c	c	c	Yes	c	Yes	Yes	Yes	Yes	Yes	Yes	Yes
90	Jambuwada	c	c	c	c	c	c	Yes	Yes	Yes	Yes	Yes	Yes	Yes
91	Vyara	b	b	b	b	Yes	b	Yes	Yes	Yes	Yes	Yes	Yes	Yes
92	Falod	b	b	b	b	Yes	b	Yes	Yes	Yes	Yes	Yes	Yes	Yes
93	Antoli	c	c	c	c	Yes	c	Yes	Yes	Yes	Yes	Yes	Yes	Yes
94	Karamliya Pura	c	c	c	c	Yes	c	Yes	Yes	Yes	Yes	Yes	Yes	Yes
<b>Block Total</b>		<b>34</b>	<b>17</b>	<b>0</b>	<b>0</b>	<b>61</b>	<b>1</b>	<b>92</b>	<b>91</b>	<b>89</b>	<b>93</b>	<b>93</b>	<b>93</b>	<b>93</b>

## Census of India 2011- Village Directory Amenities and Land use ( As in 2009 )

### Land Use

Nearest Town

Area under different types of land use  
( in hectares rounded up to one decimal place)

Name	Distance Range Code i.e. a for < 5 Kms, b for 5-10 Kms & c for 10+ kms .	Forests	Area under Non-Agricultural Uses	Barren and Un-Cultivable land	Permanent Pastures and Other Grazing Lands	Land Under Miscellaneous Tree Crops etc.	Cultivable Waste Land	Name Village	Sr. No.
102	103	104	105	106	107	108	109	2	1
VAGHODIA	c	0	0.9	27.9	15.3	11.3	7.2	Rustapura	86
VAGHODIA	c	0	26.6	0	8.4	0	0	Ghoda	87
VAGHODIA	c	0	3	0	0	0	0	Nurpuri	88
VAGHODIA	c	0	42.3	16.9	72.1	0	0	Tarsva	89
VAGHODIA	c	0	49.6	19.6	36.2	0	13.4	Jambuwada	90
VAGHODIA	b	0	4.6	230.6	135.3	30.4	0	Vyara	91
VAGHODIA	b	0	22.2	9.7	22.2	0	0	Falod	92
DABHOI	c	0	28.6	33.8	61.1	10	0	Antoli	93
VAGHODIA	c	0	17.5	33.6	86.3	0	0	Karamliya Pura	94
<b>0</b>	<b>0</b>	<b>1156</b>	<b>5430.4</b>	<b>1735.1</b>	<b>2921.5</b>	<b>340.9</b>	<b>152.9</b>		

**Census of India 2011- Village Directory  
Amenities and Land use ( As in 2009 )**

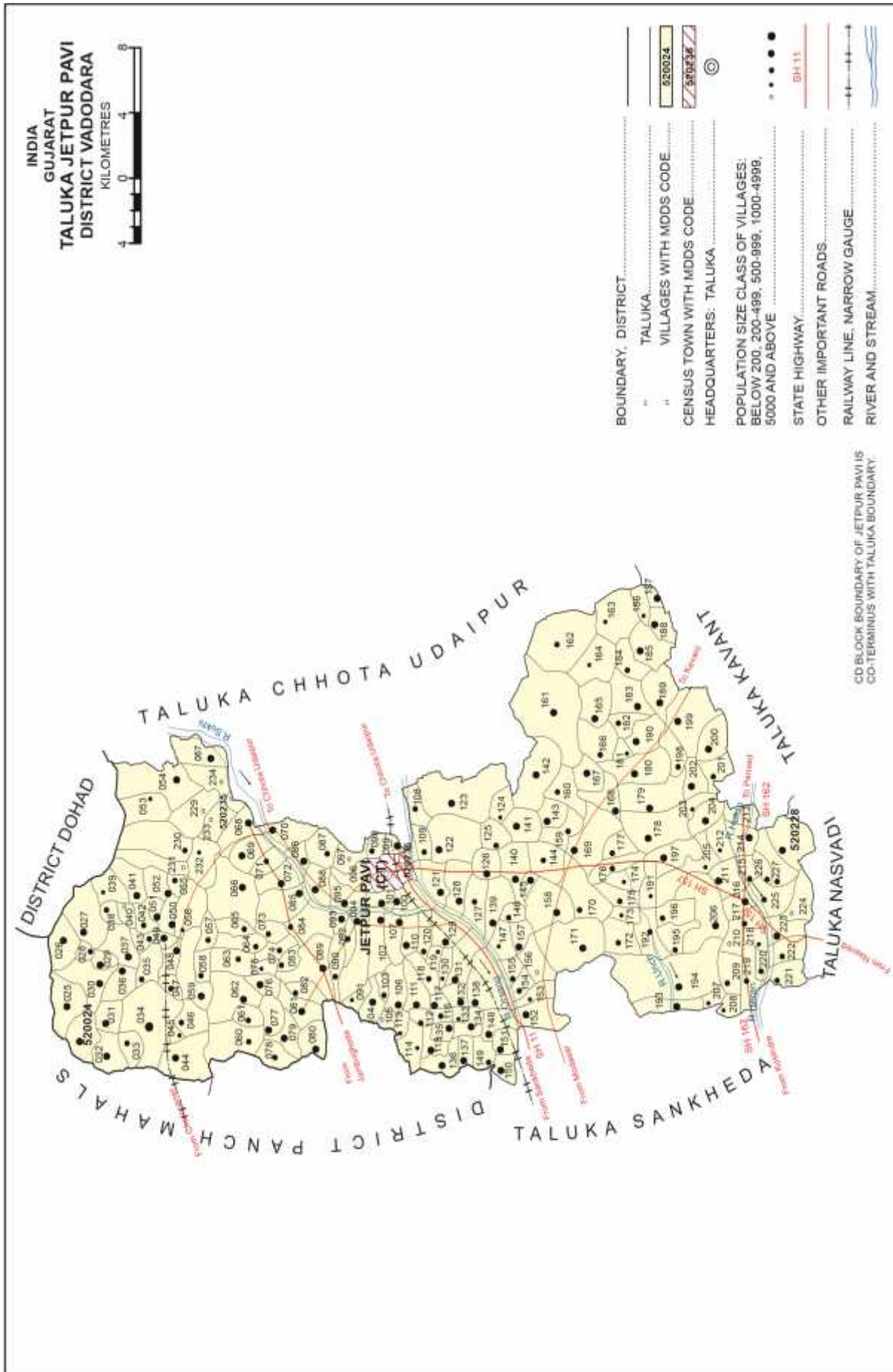
Land Use

Sr. No.	Name Village	Area under different types of land use ( in hectares rounded up to one decimal place)					Area irrigated by source (in hectare).					Name of three most important commodities manufactured		
		Fallow lands Other Than Current Fallows	Current Fallows	Net Area Sown	Total Irrigated Land Area	Total Un-irrigated Land Area	Canals ( C )	Wells/Tube-Wells (W/TW)	Tanks/Lakes (T/L)	Water Falls (WF)	Others (O)	First	Second	Third
1	2	110	111	112	113	114	115	116	117	118	119	120	121	122
86	Rustam pura	0	0	151.5	110	41.5	110	0	0	0	0			
87	Ghoda	0	0	183.3	183.3	0	183.3	0	0	0	0			
88	Nurpuri	0	0	273.4	175	98.4	175	0	0	0	0			
89	Tarsva	0	0	972.7	540	432.7	530	10	0	0	0			
90	Jambu wada	0	0	600.4	430	170.4	430	0	0	0	0			
91	Vyara	0	36.4	1834.9	1700	134.9	1000	700	0	0	0			
92	Falod	0	0	316.4	150	166.4	150	0	0	0	0			
93	Antoli	0	0	443.6	230	213.6	230	0	0	0	0			
94	Karamliya Pura	0	0	469.4	400	69.4	400	0	0	0	0			
<b>Block Total</b>		<b>610</b>	<b>234</b>	<b>40984.9</b>	<b>25757.3</b>	<b>15227.9</b>	<b>23075.9</b>	<b>2661.3</b>	<b>20</b>	<b>0</b>				

**TALUKA/C.D.BLOCK**  
**JETPUR PAVI**









**(C) Alphabetical List of Villages (Jetpur Pavi Taluka)**

Sr. No.	Name of Village	2011 Census Location Code Number	2001 Census Location Code Number	Sr. No.	Name of Village	2011 Census Location Code Number	2001 Census Location Code Number
1	2	3	4	1	2	3	4
1	Amalpur	520116	01373500	45	Ferkuva	520206	01382500
2	Ambadi	520127	01374600	46	Gadh	520029	01364000
3	Ambakhut	520230	01366700	47	Gadoth	520117	01373600
4	Ambalag	520200	01381900	48	Gaidiya	520157	01377600
5	Ambazati	520182	01380100	49	Gajra	520160	01377900
6	Aniyadri	520122	01374100	50	Gambhirpura	520071	01368900
7	Athavali	520223	01384200	51	Ghagharpura	520090	01370800
8	Badaliya	520215	01383400	52	Ghata	520053	01366400
9	Bamroli	520077	01369500	53	Ghodaj	520191	01381000
10	Bandi	520166	01378500	54	Ghodiya	520184	01380300
11	Bar	520050	01366100	55	Ghunia	520069	01368700
12	Baravad	520139	01375800	56	Ghutanvad	520070	01368800
13	Bhabhar	520046	01365700	57	Gogadiya	520104	01372300
14	Bhanpur	520064	01367800	58	Gundi	520043	01365400
15	Bhanpuri	520073	01369100	59	Harakhpur	520140	01375900
16	Bhensavahi	520128	01374700	60	Haripura	520177	01379600
17	Bhikhapura	520030	01364100	61	Hathipagla	520065	01367900
18	Bhilvaniya	520225	01384400	62	Intvada	520059	01367300
19	Bhindol	520180	01379900	63	Jabugam	520138	01375700
20	Bhorda	520209	01382800	64	Jamba	520037	01364800
21	Bordha	520161	01378000	65	Jitnagar	520203	01382200
22	Borkanda	520025	01363600	66	Jivanpura	520133	01375200
23	Chachak	520150	01376900	67	Jogpura (Dungar)	520058	01367200
24	Chaina	520233	01368200	68	Jogpura (Gadh)	520028	01363900
25	Chalamali	520216	01383500	69	Juna Timbarva	520213	01383200
26	Chapargota	520132	01375100	70	Juni Rudhi	520212	01383100
27	Chethapur	520229	01366600	71	Kadachhala	520194	01381300
28	Chhatrali	520196	01381500	72	Kadvakuva	520075	01369300
29	Chhotanagar	520144	01376300	73	Kadval	520034	01364500
30	Chimli	520188	01380700	74	Kadvapura	520040	01365100
31	Chudel	520126	01374500	75	Kalarani	520169	01378800
32	Chuli	520026	01363700	76	Kalikui	520045	01365600
33	Chundheli	520193	01381200	77	Kanda	520024	01363500
34	Dabherai	520103	01372200	78	Karajvant	520202	01382100
35	Degla	520162	01378100	79	Karali	520197	01381600
36	Deriya	520168	01378700	80	Karsan	520178	01379700
37	Devmori	520159	01377800	81	Kathola	520061	01367500
38	Dhanpur	520232	01368100	82	Kavara	520187	01380600
39	Dharoliya (Sakhandra)	520171	01379000	83	Kevada	520057	01367100
40	Dharoliya Bhindol	520181	01380000	84	Khadakla	520155	01377400
41	Dholivav	520137	01375600	85	Khandivav	520119	01373800
42	Dungarvant	520068	01368600	86	Khandiya Amadara	520088	01370600
43	Fata	520092	01371000	87	Khandiyakuva	520146	01376500
44	Fatepura	520083	01370100	88	Khareda	520208	01382700

Sr. No.	Name of Village	2011 Census Location Code Number	2001 Census Location Code Number
1	2	3	4
89	Khatas	520036	01364700
90	Kheda	520041	01365200
91	Kohivav	520141	01376000
92	Koliyari	520093	01371100
93	Kosum	520167	01378600
94	Kothiya	520172	01379100
95	Kukna	520131	01375000
96	Kundal	520054	01366500
97	Limbani	520076	01369400
98	Lodhan	520107	01372600
99	Lunaja	520067	01368300
100	Magiya	520074	01369200
101	Majigam	520143	01376200
102	Mavali	520224	01384300
103	Mesara	520108	01372700
104	Mora Dungari	520204	01382300
105	Mota Amadra (Chhatrali)	520192	01381100
106	Mota Amadra (Kadval)	520032	01364300
107	Mota Butiyapura	520114	01373300
108	Mota Kantva	520081	01369900
109	Moti Amrol	520123	01374200
110	Moti Bej	520085	01370300
111	Moti Bumdi	520111	01373000
112	Moti Khandi	520051	01366200
113	Moti Rasli	520100	01371900
114	Moti Tejavav	520118	01373700
115	Moti Vant	520217	01383600
116	Motipura (Gadoth)	520105	01372400
117	Motipura (Kadval)	520231	01366800
118	Mudhiyari	520060	01367400
119	Muldhar	520148	01376700
120	Muthai	520234	01368400
121	Muvada	520027	01363800
122	Nana Amadra (Chhatrali)	520195	01381400
123	Nana Amadra (Kadval)	520033	01364400
124	Nana Butiyapura	520113	01373200
125	Nana Kantva	520082	01370000
126	Nani Amrol	520165	01378400
127	Nani Bej	520072	01369000
128	Nani Bumdi	520106	01372500
129	Nani Khandi	520047	01365800
130	Nani Rasli	520101	01372000

Sr. No.	Name of Village	2011 Census Location Code Number	2001 Census Location Code Number
1	2	3	4
131	Nani Tejavav	520130	01374900
132	Nani Vant	520210	01382900
133	Narvaniya	520063	01367700
134	Nava Timbarva	520214	01383300
135	Navagam	520221	01384000
136	Navi Rudhi	520205	01382400
137	Oliya Kalam	520031	01364200
138	Paliya	520095	01371300
139	Pandhara	520135	01375400
140	Pandharva	520163	01378200
141	Pani	520048	01365900
142	Panibar	520189	01380800
143	Patiya	520112	01373100
144	Pavi	520099	01371700
145	Polanpur	520147	01376600
146	Pratapnagar	520120	01373900
147	Pratappura	520186	01380500
148	Rajbodeli	520219	01383800
149	Rajpur (Kadval)	520035	01364600
150	Rajpur (Karali)	520179	01379800
151	Rajvasana	520218	01383700
152	Rampura	520097	01371500
153	Ranbhun	520115	01373400
154	Ratanpur	520145	01376400
155	Raypur	520066	01368000
156	Sadadhari	520173	01379200
157	Sadhali	520185	01380400
158	Sagadra	520235	01368500
159	Sajod	520086	01370400
160	Sajuli	520164	01378300
161	Sajva	520199	01381800
162	Sakhandra	520158	01377700
163	Saloj	520190	01380900
164	Samadi	520039	01365000
165	Satun	520052	01366300
166	Segvasimli	520091	01370900
167	Selva	520042	01365300
168	Sengpur	520124	01374300
169	Sherpura	520174	01379300
170	Shivajipura	520078	01369600
171	Sihod	520110	01372900
172	Simal Ghoda	520207	01382600
173	Simaliya	520151	01377000
174	Sithol	520121	01374000
175	Suskal	520129	01374800
176	Tadkachhala	520152	01377100
177	Tamboliya	520125	01374400

<b>Sr. No.</b>	<b>Name of Village</b>	<b>2011 Census Location Code Number</b>	<b>2001 Census Location Code Number</b>
<b>1</b>	<b>2</b>	<b>3</b>	<b>4</b>
178	Tarapur	520096	01371400
179	Thalki	520102	01372100
180	Thambhla	520198	01381700
181	Timbi	520134	01375300
182	Tokarva	520149	01376800
183	Uchapan	520089	01370700
184	Udhaniya	520056	01367000
185	Umarva	520087	01370500
186	Un	520220	01383900
187	Unada	520227	01384600
188	Undva	520176	01379500
189	Untkoi	520228	01384700
190	Vadatalav	520156	01377500
191	Vaddhari	520154	01377300
192	Vadivada	520222	01384100
193	Vadoth	520049	01366000
194	Vaghava	520094	01371200
195	Vajpur	520080	01369800
196	Valothi	520079	01369700
197	Valpari	520175	01379400
198	Vanadha	520211	01383000
199	Vankala	520201	01382000
200	Vanki	520084	01370200
201	Vankol	520109	01372800
202	Vanta	520153	01377200
203	Vantada	520170	01378900
204	Vasangadh	520055	01366900
205	Vav	520098	01371600
206	Vavdi	520142	01376100
207	Virpur	520038	01364900
208	Visadi	520136	01375500
209	Zab (Sajva)	520183	01380200
210	Zab (Valothi)	520062	01367600
211	Zari	520044	01365500
212	Zoz	520226	01384500

## Census of India 2011- Village Directory Amenities and Land use ( As in 2009 )

Number of educational amenities available. (If not available within the village , the distance range code viz; a for < 5 Kms, b for 5-10 Kms and c for 10+ kms of nearest place where facility is available is given).

Sr. No.	Name Village	Location Code No.	Total Area of The Village ( In Hectares Rounded Up to One Decimal Place)	Total Population ( 2011 Census )	Number of Households (2011 Census)	Pre-Primary School (PP)	Primary School (P)	Middle School (M)	Secondary School (S)	Senior Secondary School (SS)	Degree College of Arts Science & Commerce (ASC)	Engineering College(EC)	Medical College (MC)	Management Institute (MI)
1	2	3	4	5	6	7	8	9	10	11	12	13	14	15
<b>CD Block:- Jetpur Pavi (0179)</b>														
1	Kanda	520024	371.8	1952	314	c	1		b	b	c	c	c	c
2	Borkanda	520025	461.3	1942	316	c	2		b	b	c	c	c	c
3	Chuli	520026	446.6	1851	364	c	2		a	a	c	c	c	c
4	Muvada	520027	702.3	3564	584	c	2		a	a	c	c	c	c
5	Jogpura (Gadh)	520028	62.3	628	91	c	1		b	b	c	c	c	c
6	Gadh	520029	316.1	2022	400	c	1		a	a	c	c	c	c
7	Bhikhapura	520030	340.7	1706	322	c	7		1	1	c	c	c	c
8	Oliya Kalam	520031	312.8	1687	247	c	1		b	b	c	c	c	c
9	Mota Amadra (Kadval)	520032	337.2	1703	249	c	2		b	b	c	c	c	c
10	Nana Amadra (Kadval)	520033	252.1	889	152	c	1		b	b	c	c	c	c
11	Kadval	520034	1248.1	6066	1116	c	6		1	b	c	c	c	c
12	Rajpur (Kadval)	520035	166.4	696	129	c	1		a	a	c	c	c	c
13	Khatas	520036	426.2	1734	338	c	2		a	a	c	c	c	c
14	Jamba	520037	356.8	1782	285	c	2		b	b	c	c	c	c
15	Virpur	520038	193.7	503	99	c	1		b	b	c	c	c	c
16	Samadi	520039	415.7	462	91	c	1		c	c	c	c	c	c
17	Kadvapura	520040	39.1	87	17	c	1		b	b	c	c	c	c
18	Kheda	520041	231.7	1106	180	c	1		b	c	c	c	c	c
19	Selva	520042	115.9	829	151	c	1		c	c	c	c	c	c
20	Gundi	520043	93.4	520	103	c	a		b	c	c	c	c	c
21	Zari	520044	738.2	2248	325	c	1		a	b	c	c	c	c
22	Kalikui	520045	83	384	67	c	1		a	b	c	c	c	c
23	Bhabhar	520046	337.3	917	123	c	1		a	b	c	c	c	c
24	Nani Khandi	520047	199.8	649	123	c	1		b	b	c	c	c	c
25	Pani	520048	234.1	2052	353	c	1		a	b	c	c	c	c
26	Vadoth	520049	260.6	1229	224	c	2		1	b	c	c	c	c
27	Bar	520050	548.2	1472	260	c	1		b	c	c	c	c	c
28	Moti Khandi	520051	322.8	1122	195	c	2		b	b	c	c	c	c
29	Satun	520052	708.8	1149	198	c	1		b	c	c	c	c	c

## Census of India 2011- Village Directory Amenities and Land use ( As in 2009 )

Number of educational amenities available. (If not available within the village , the distance range code viz; a for < 5 Kms, b for 5-10 Kms and c for 10+ kms of nearest place where facility is available is given).

Number of Medical Amenities available. (If not available within the village , the distance range code viz; a for < 5 Kms, b for 5-10 Kms and c for 10+ kms of nearest place where facility is available is given).

16	17	18	19	20	21	22	23	24	25	26	27	28	29	30	31	Name Village	Sr. No.
Polytechnic (Pt)	Vocational Training School /ITI	Non-formal Training Centre (NFTC)	Special School for Disabled (SSD)	Others (Specify)	Community Health Centre (CHC)	Primary Health Centre (PHC)	Primary Health Sub Centre (PHS)	Maternity and Child Welfare Centre (MCW)	T.B. Clinic (TBC)	Hospital-Allopathic (HA)	Hospital-Alternative Medicine (HO)	Dispensary (D)	Veterinary Hospital (VH)	Mobile Health Clinic (MHC)	Family Welfare Centre (FWC)		
c	c	c	c		c	b	b	b	c	b	b	b	b	c	b	Kanda	1
c	c	c	c		c	b	b	b	c	b	b	b	b	c	b	Borkanda	2
c	c	c	c		c	b	1	c	c	b	b	b	b	c	a	Chuli	3
c	c	c	c		c	1	1	c	c	b	b	b	c	c	c	Muvada	4
c	c	c	c		c	a	a	a	c	b	b	b	c	c	a	Jogpura (Gadh)	5
c	c	c	c		c	b	1	a	c	b	b	b	b	c	a	Gadh	6
c	c	c	c		c	b	1	c	c	b	b	c	b	b	c	Bhikhapura	7
c	c	c	c		c	b	b	b	c	b	b	b	b	c	b	Oliya Kalam	8
c	c	c	c		c	b	b	b	c	b	b	b	b	c	b	Mota Amadra (Kadval)	9
c	c	c	c		c	b	1	b	c	b	b	c	b	c	b	Nana Amadra (Kadval)	10
c	c	c	c		c	1	1	c	c	c	c	c	c	c	c	Kadval	11
c	c	c	c		c	b	b	b	c	b	b	b	c	c	b	Rajpur (Kadval)	12
c	c	c	c		c	b	1	c	c	b	b	b	c	c	b	Khatas	13
c	c	c	c		c	c	1	c	c	b	b	b	c	c	b	Jamba	14
c	c	c	c		c	b	a	a	c	c	c	c	c	c	a	Virpur	15
c	c	c	c		c	b	b	b	c	c	c	c	c	c	b	Samadi	16
c	c	c	c		c	b	b	b	c	c	c	c	c	c	b	Kadvapura	17
c	c	c	c		c	a	a	a	c	a	a	a	c	c	a	Kheda	18
c	c	c	c		c	c	b	b	c	c	c	c	c	c	b	Selva	19
c	c	c	c		c	a	a	a	c	a	a	c	c	c	a	Gundi	20
c	c	c	c		c	a	1	a	c	a	a	a	c	a	a	Zari	21
c	c	c	c		c	a	a	c	c	a	a	a	c	c	a	Kalikui	22
c	c	c	c		c	a	1	a	c	a	a	a	c	c	a	Bhabhar	23
c	c	c	c		c	b	a	a	c	b	b	b	a	c	a	Nani Khandi	24
c	c	c	c		c	b	1	c	c	b	b	b	c	c	c	Pani	25
c	c	c	c		c	b	a	a	c	b	b	b	c	c	c	Vadoth	26
c	c	c	c		c	1	1	c	c	c	c	c	c	c	c	Bar	27
c	c	c	c		c	b	1	a	c	b	b	c	c	c	a	Moti Khandi	28
c	c	c	c		c	a	1	c	c	a	a	c	c	c	a	Satun	29



## Census of India 2011- Village Directory

### Amenities and Land use ( As in 2009 )

Sr. No.	Name Village	Number of Non-Government Medical Amenities available.							Availability of drinking water - Yes / No							
		Charitable Non Govt. Hospital/Nursing Home.	Medical Practitioner with MBBS Degree	Medical Practitioner with Other Degree	Medical Practitioner with No Degree	Traditional Practitioner and Faith Healer	Medicine Shop	Others	Tap Water (Treated/ Untreated)	Well Water (Covered / Uncovered well)	Hand Pump	Tube Wells / Bore Well	Spring	River / Canal	Tank / Pond / Lake	Others
1	2	32	33	34	35	36	37	38	39	40	41	42	43	44	45	46
1	Kanda	0	0	0	0	0	0	0	No	Yes	Yes	Yes	No	No	No	No
2	Borkanda	0	0	0	0	0	0	0	No	Yes	Yes	Yes	No	No	No	No
3	Chuli	0	0	0	0	0	0	0	Yes	Yes	Yes	Yes	No	No	No	No
4	Muvada	0	0	0	0	0	0	0	No	Yes	Yes	Yes	No	No	No	No
5	Jogpura (Gadh)	0	0	0	0	0	0	0	No	No	Yes	Yes	No	No	No	No
6	Gadh	0	0	0	0	0	0	0	Yes	Yes	Yes	Yes	No	No	No	No
7	Bhikhapura	0	0	0	0	0	1	0	Yes	Yes	Yes	Yes	No	No	No	No
8	Oliya Kalam	0	0	0	0	0	0	0	No	Yes	Yes	Yes	No	No	No	No
9	Mota Amadra (Kadval)	0	0	0	0	0	0	0	No	Yes	Yes	Yes	No	No	No	No
10	Nana Amadra (Kadval)	0	0	0	0	0	0	0	No	Yes	Yes	Yes	No	No	Yes	No
11	Kadval	0	0	0	0	0	0	0	Yes	Yes	Yes	Yes	No	No	No	No
12	Rajpur (Kadval)	0	0	0	0	0	0	0	No	Yes	Yes	Yes	No	No	No	No
13	Khatas	0	0	0	0	0	0	0	No	Yes	Yes	Yes	No	No	No	No
14	Jamba	0	0	0	0	0	0	0	No	No	Yes	Yes	No	Yes	No	No
15	Virpur	0	0	0	0	0	0	0	No	No	Yes	Yes	No	Yes	No	No
16	Samadi	0	0	0	0	0	0	0	No	Yes	Yes	Yes	Yes	Yes	No	No
17	Kadvapura	0	0	0	0	0	0	0	No	No	Yes	Yes	No	Yes	No	No
18	Kheda	0	0	0	0	0	0	0	No	Yes	Yes	Yes	No	No	No	No
19	Selva	0	0	0	0	0	0	0	No	No	Yes	No	No	Yes	No	No
20	Gundi	0	0	0	0	0	0	0	No	Yes	Yes	Yes	No	Yes	No	No
21	Zari	0	0	0	0	0	0	0	Yes	Yes	Yes	Yes	No	No	No	No
22	Kalikui	0	0	0	0	0	0	0	Yes	Yes	Yes	Yes	No	No	No	No
23	Bhabhar	0	0	0	0	0	0	0	Yes	Yes	Yes	Yes	No	No	No	No
24	Nani Khandi	0	0	0	0	0	0	0	No	Yes	Yes	Yes	Yes	Yes	Yes	No
25	Pani	0	0	0	0	0	0	0	No	Yes	Yes	Yes	Yes	Yes	No	No
26	Vadoth	0	0	0	0	0	0	0	No	Yes	Yes	Yes	No	No	No	No
27	Bar	0	0	0	0	0	0	0	No	Yes	Yes	Yes	No	Yes	No	No
28	Moti Khandi	0	0	0	0	0	0	0	No	Yes	Yes	Yes	No	Yes	No	No
29	Satun	0	0	0	0	0	0	0	No	Yes	Yes	Yes	No	Yes	No	No

## Census of India 2011- Village Directory Amenities and Land use ( As in 2009 )

Availability of toilet & others Yes / No  
 Communication and transport facilities (If amenities available code -Yes is given except for Village Pin Code ,If not available within the village , the distance range code viz; a for < 5 Kms, b for 5-10 Kms and c for 10+ kms of nearest place where facility is available is given)

47	48	49	50	51	52	53	54	55	56	57	58	59	60	2	1
Community Toilet Including Bath.	Community Toilet Excluding Bath.	Rural Sanitary Mart or Sanitary Hardware Outlet Available Near the Village.	Community Bio- Gas or Recycle of Waste for Productive Use.	Post Office(PO)	Sub Post Office (SPO)	Post & Telegraph Office (P&TO)	Village Pin Code	Telephones (Land lines)	Public Call Office (PCO)	Mobile Phone Coverage	Internet Cafes/ Common Service Centre (CSC)	Private Courier Facility	Bus Service (Public & Private)	Name Village	Sr. No.
No	No	No	No	c	Yes		391430	Yes	b	Yes	Yes	c	Yes	Kanda	1
No	No	No	No	c	b		391160	Yes	b	Yes	Yes	c	Yes	Borkanda	2
No	No	No	No	a	c		391160	Yes	Yes	Yes	Yes	c	Yes	Chuli	3
No	Yes	No	No	c	Yes		391160	Yes	Yes	Yes	Yes	c	Yes	Muvada	4
No	Yes	No	No	c	a		391160	Yes	Yes	Yes	Yes	c	Yes	Jogpura (Gadh)	5
No	No	Yes	No	a	c		391160	Yes	Yes	Yes	Yes	c	Yes	Gadh	6
No	No	Yes	No	c	Yes		391160	Yes	Yes	Yes	Yes	c	Yes	Bhikhapura	7
No	No	No	No	c	b		391160	Yes	b	Yes	Yes	c	Yes	Oliya Kalam	8
No	No	No	No	c	Yes		391160	Yes	b	Yes	Yes	c	Yes	Mota Amadra (Kadval)	9
No	No	No	No	c	Yes		391135	Yes	b	Yes	Yes	c	Yes	Nana Amadra (Kadval)	10
No	No	Yes	No	c	Yes		391160	Yes	Yes	Yes	Yes	c	Yes	Kadval	11
No	No	Yes	No	c	c		391160	Yes	Yes	Yes	Yes	c	Yes	Rajpur (Kadval)	12
No	Yes	No	No	c	a		391160	Yes	Yes	Yes	Yes	c	Yes	Khatas	13
No	Yes	No	No	c	Yes		391160	Yes	Yes	Yes	Yes	c	Yes	Jamba	14
No	Yes	No	No	c	a		391160	Yes	Yes	Yes	Yes	c	Yes	Virpur	15
No	No	No	No	c	b		391160	Yes	Yes	Yes	Yes	c	Yes	Samadi	16
No	No	Yes	No	c	b		391160	Yes	Yes	Yes	Yes	c	Yes	Kadvapura	17
No	No	No	No	c	a		391160	Yes	Yes	Yes	Yes	c	Yes	Kheda	18
No	Yes	No	No	c	a		391160	Yes	Yes	Yes	Yes	c	Yes	Selva	19
No	No	No	No	c	a		391160	Yes	Yes	Yes	Yes	c	Yes	Gundi	20
No	No	No	No	a	c		391160	Yes	Yes	Yes	a	c	Yes	Zari	21
No	No	No	No	a	c		391160	Yes	Yes	Yes	a	c	Yes	Kalikui	22
No	No	No	No	a	c		391160	Yes	Yes	Yes	a	c	Yes	Bhabhar	23
No	Yes	No	No	c	c		391160	Yes	Yes	Yes	Yes	c	Yes	Nani Khandi	24
No	Yes	No	No	c	Yes		391160	Yes	Yes	Yes	Yes	c	Yes	Pani	25
No	No	No	No	c	c		391160	Yes	Yes	Yes	Yes	c	Yes	Vadoth	26
No	No	No	No	c	Yes		391160	Yes	Yes	Yes	Yes	c	Yes	Bar	27
No	No	No	No	c	b		391160	Yes	Yes	Yes	Yes	c	Yes	Moti Khandi	28
No	No	No	No	c	a		391160	Yes	Yes	Yes	Yes	c	Yes	Satun	29

## Census of India 2011- Village Directory Amenities and Land use ( As in 2009 )

Communication and transport facilities (If amenities available code -Yes is given except for Village Pin Code ,If not available within the village , the distance range code viz; a for < 5 Kms, b for 5-10 Kms and c for 10+ kms of nearest place where facility is available is given)

Village connected to highways,village roads, banks & credit societies (If amenities available code -Yes is given, If not available within the village , the distance range code viz; a for < 5 Kms, b for 5-10 Kms and c for 10+ kms of nearest place where facility is available is given)

Sr. No.	Name Village	Railway Stations	Auto/Modified Autos	Taxis and Vans	Tractors	Cycle-Pulled Rickshaws (Manual & Machine Driven)	Carts Driven by Animals	Sea /River Ferry Service	Connected to National Highway(NH)	Connected to State Highway(SH)	Connected to Major District Road (MDR)	Connected to Others District Road	Pucca Roads	Kutcheha Roads	Water Bounded Macadam (WBM) Roads
1	2	61	62	63	64	65	66	67	68	69	70	71	72	73	74
1	Kanda	c	b	b	b		c	c	c	c	c	Yes	Yes	Yes	c
2	Borkanda	c	b	b	c		c	c	c	c	Yes	b	Yes	Yes	c
3	Chuli	c	a	a	a		c	c	c	c	c	Yes	b	Yes	c
4	Muvada	c	a	c	c		c	c	c	c	Yes	Yes	Yes	Yes	c
5	Jogpura (Gadh)	c	b	c	b		b	c	c	c	b	Yes	Yes	Yes	c
6	Gadh	c	Yes	Yes	c		c	c	c	c	b	Yes	Yes	Yes	c
7	Bhikhapura	c	Yes	Yes	c		c	c	c	c	Yes	Yes	Yes	Yes	c
8	Oliya Kalam	c	Yes	b	c		c	c	c	c	b	Yes	Yes	Yes	c
9	Mota Amadra (Kadval)	c	Yes	b	b		c	c	c	c	b	Yes	Yes	Yes	c
10	Nana Amadra (Kadval)	c	Yes	b	b		c	c	c	c	b	Yes	Yes	Yes	c
11	Kadval	c	c	Yes	c		c	c	c	c	Yes	Yes	Yes	Yes	c
12	Rajpur (Kadval)	c	Yes	Yes	c		c	c	c	c	Yes	Yes	Yes	Yes	c
13	Khatas	c	c	c	c		c	c	c	c	Yes	Yes	Yes	Yes	c
14	Jamba	c	Yes	c	c		c	c	c	c	Yes	Yes	Yes	Yes	c
15	Virpur	c	c	c	c		c	c	c	c	c	Yes	b	Yes	c
16	Samadi	c	b	c	c		c	c	c	c	c	Yes	Yes	Yes	c
17	Kadvapura	c	c	b	b		c	c	c	c	Yes	b	Yes	Yes	c
18	Kheda	c	Yes	Yes	c		c	c	c	c	Yes	Yes	Yes	Yes	c
19	Selva	c	c	c	c		c	c	c	c	Yes	Yes	Yes	Yes	c
20	Gundi	c	Yes	Yes	c		c	c	c	c	Yes	Yes	Yes	Yes	c
21	Zari	c	Yes	a	a		c	c	c	c	a	Yes	Yes	Yes	c
22	Kalikui	c	Yes	a	c		c	c	c	c	c	Yes	Yes	Yes	c
23	Bhabhar	c	Yes	a	Yes		Yes	c	c	c	c	Yes	Yes	Yes	c
24	Nani Khandi	c	Yes	c	c		c	c	c	c	Yes	Yes	Yes	Yes	c
25	Pani	c	Yes	c	c		c	c	c	c	Yes	Yes	Yes	Yes	c
26	Vadoth	c	Yes	c	c		c	c	c	c	Yes	Yes	Yes	Yes	c
27	Bar	c	Yes	c	c		c	c	c	c	Yes	Yes	Yes	Yes	c
28	Moti Khandi	c	Yes	c	c		c	c	c	c	Yes	Yes	Yes	Yes	c
29	Satun	c	Yes	a	c		c	c	c	c	Yes	Yes	Yes	Yes	c

## Census of India 2011- Village Directory Amenities and Land use ( As in 2009 )

Village connected to highways,village roads, banks & credit societies (If amenities available code -Yes is given, If not available within the village , the distance range code viz; a for < 5 Kms, b for 5-10 Kms and c for 10+ kms of nearest place where facility is available is given)														Availability of miscellaneous facilities (If amenities available code - Yes is given, If not available within the village , the distance range code viz; a for <5 Kms, b for 5-10 Kms and c for 10+ kms of nearest place where facility is available is given)	
Navigable Waterway (River/Canal)(NW)	Footpaths (FP)	Commercial & Co-Operative Banks	ATM	Agricultural Credit Societies	Self-Help Group (SHG)	Public Distribution System (PDS) shop	Mandis / Regular Market	Weekly Haat	Agricultural Marketing Society	Integrated Child Development Scheme (Nutritional Centres)	Anganwadi Centre (Nutritional Centres)	Others (Nutritional Centres)	ASHA (Accredited Social Health Activist)	Name Village	Sr. No.
75	76	77	78	79	80	81	82	83	84	85	86	87	88	2	1
c	Yes	b	c	b	Yes	b	b	b	c	c	Yes	Yes	Yes	Kanda	1
c	Yes	b	c	b	Yes	Yes	b	b	b	c	Yes	Yes	Yes	Borkanda	2
c	Yes	b	c	a	Yes	Yes	a	a	a	c	Yes	Yes	Yes	Chuli	3
c	Yes	Yes	Yes	c	Yes	Yes	a	a	c	c	Yes	Yes	Yes	Muvada	4
c	Yes	b	c	b	Yes	c	b	a	c	c	Yes	Yes	Yes	Jogpura (Gadh)	5
c	Yes	Yes	Yes	c	Yes	Yes	a	a	a	c	Yes	Yes	Yes	Gadh	6
c	Yes	b	c	c	Yes	Yes	Yes	Yes	c	c	Yes	Yes	Yes	Bhikhapura	7
c	Yes	c	c	c	Yes	b	b	b	c	c	Yes	Yes	Yes	Oliya Kalam	8
c	Yes	b	c	b	Yes	b	b	b	c	c	Yes	Yes	Yes	Mota Amadra (Kadval)	9
c	Yes	b	c	b	Yes	Yes	b	b	c	c	Yes	Yes	Yes	Nana Amadra (Kadval)	10
c	Yes	Yes	c	c	Yes	Yes	b	b	c	c	Yes	Yes	Yes	Kadval	11
c	Yes	b	c	c	Yes	a	a	a	c	c	Yes	Yes	Yes	Rajpur (Kadval)	12
c	Yes	b	c	b	Yes	a	b	b	c	c	Yes	Yes	c	Khatas	13
c	Yes	b	c	b	Yes	Yes	a	a	c	c	Yes	Yes	Yes	Jamba	14
c	Yes	c	c	b	Yes	b	b	b	c	c	Yes	Yes	Yes	Virpur	15
c	Yes	c	c	b	Yes	c	c	c	c	c	Yes	Yes	Yes	Samadi	16
c	Yes	c	c	b	a	a	c	a	c	c	a	Yes	Yes	Kadvapura	17
c	Yes	b	c	a	Yes	a	c	b	c	c	Yes	Yes	Yes	Kheda	18
c	Yes	b	c	c	Yes	a	b	b	c	c	Yes	Yes	Yes	Selva	19
c	Yes	b	c	a	Yes	a	b	b	c	c	Yes	Yes	Yes	Gundi	20
c	Yes	a	c	c	Yes	Yes	b	b	c	c	Yes	Yes	Yes	Zari	21
c	Yes	a	c	a	Yes	a	b	b	c	c	a	Yes	Yes	Kalikui	22
c	Yes	a	c	c	Yes	a	b	b	c	c	Yes	Yes	Yes	Bhabhar	23
c	Yes	a	c	c	Yes	Yes	b	b	c	c	Yes	Yes	Yes	Nani Khandi	24
c	Yes	b	c	c	Yes	Yes	c	b	c	c	Yes	Yes	Yes	Pani	25
c	Yes	b	c	c	Yes	c	b	b	c	c	Yes	Yes	Yes	Vadoth	26
c	Yes	b	c	c	Yes	Yes	c	c	c	c	Yes	Yes	Yes	Bar	27
c	Yes	b	c	b	Yes	c	b	b	c	c	Yes	Yes	Yes	Moti Khandi	28
c	Yes	b	c	a	Yes	Yes	c	b	c	c	Yes	Yes	Yes	Satun	29

**Census of India 2011- Village Directory  
Amenities and Land use ( As in 2009 )**

Availability of miscellaneous facilities (If amenities available code -Yes is given, If not available within the village , the distance range code viz; a for < 5 Kms, b for 5-10 Kms and c for 10+ kms of nearest place where facility is available is given)

Availability of electricity  
(Yes/No)

Sr. No.	Name Village	Community Centre with/ Without TV	Sports Field.	Sports Club / Recreation Centre	Cinema / Video Hall	Public Library	Public Reading Room	Newspaper Supply	Assembly Polling Station	Birth & Death Registration Office	Power Supply for Domestic Use (ED)	Power Supply for Agricultural Use (EAG)	Power Supply for Commercial Use (EC)	Power Supply for All Uses (EA)
1	2	89	90	91	92	93	94	95	96	97	98	99	100	101
1	Kanda	Yes	b	c	c	b	b	Yes	Yes	Yes	Yes	Yes	Yes	Yes
2	Borkanda	Yes	b	c	c	c	b	Yes	Yes	Yes	Yes	Yes	Yes	Yes
3	Chuli	Yes	b	c	c	c	c	Yes	Yes	Yes	Yes	Yes	Yes	Yes
4	Muvada	Yes	a	c	c	c	c	Yes	Yes	Yes	Yes	Yes	Yes	Yes
5	Jogpura (Gadh)	Yes	c	c	c	c	c	Yes	Yes	Yes	Yes	Yes	Yes	Yes
6	Gadh	b	b	c	c	c	c	Yes	Yes	Yes	Yes	Yes	Yes	Yes
7	Bhikhapura	Yes	Yes	c	c	c	c	Yes	Yes	Yes	Yes	Yes	Yes	Yes
8	Oliya Kalam	Yes	b	c	c	b	b	Yes	Yes	Yes	Yes	Yes	Yes	Yes
9	Mota Amadra (Kadval)	Yes	b	c	c	b	b	Yes	Yes	Yes	Yes	Yes	Yes	Yes
10	Nana Amadra (Kadval)	Yes	b	c	c	b	b	Yes	Yes	Yes	Yes	Yes	Yes	Yes
11	Kadval	Yes	Yes	c	c	c	Yes	Yes	Yes	Yes	Yes	Yes	Yes	Yes
12	Rajpur (Kadval)	Yes	b	c	c	c	c	Yes	Yes	Yes	Yes	Yes	Yes	Yes
13	Khatas	Yes	c	c	c	b	b	Yes	Yes	Yes	Yes	Yes	Yes	Yes
14	Jamba	Yes	c	c	c	c	b	Yes	Yes	Yes	Yes	Yes	Yes	Yes
15	Virpur	Yes	c	c	c	c	c	Yes	Yes	Yes	Yes	Yes	Yes	Yes
16	Samadi	Yes	c	c	c	c	c	Yes	Yes	Yes	Yes	Yes	Yes	Yes
17	Kadvapura	Yes	c	c	c	c	c	Yes	a	Yes	Yes	Yes	Yes	Yes
18	Kheda	Yes	c	c	c	c	c	Yes	Yes	Yes	Yes	Yes	Yes	Yes
19	Selva	Yes	c	c	c	c	c	Yes	Yes	Yes	Yes	Yes	Yes	Yes
20	Gundi	Yes	c	c	c	c	c	Yes	Yes	Yes	Yes	Yes	Yes	Yes
21	Zari	Yes	a	c	c	a	a	Yes	Yes	a	Yes	Yes	Yes	Yes
22	Kalikui	Yes	a	a	c	a	a	Yes	Yes	a	Yes	Yes	Yes	Yes
23	Bhabhar	Yes	a	c	c	a	a	Yes	Yes	Yes	Yes	Yes	Yes	Yes
24	Nani Khandi	Yes	a	c	c	c	Yes	Yes	Yes	Yes	Yes	Yes	Yes	Yes
25	Pani	Yes	b	c	c	c	Yes	Yes	Yes	Yes	Yes	Yes	Yes	Yes
26	Vadoth	Yes	b	c	c	c	c	Yes	Yes	Yes	Yes	Yes	Yes	Yes
27	Bar	Yes	c	c	c	c	Yes	Yes	Yes	Yes	Yes	Yes	Yes	Yes
28	Moti Khandi	Yes	c	c	c	a	a	Yes	Yes	Yes	Yes	Yes	Yes	Yes
29	Satun	Yes	c	c	c	c	c	Yes	Yes	Yes	Yes	Yes	Yes	Yes

## Census of India 2011- Village Directory Amenities and Land use ( As in 2009 )

Land Use									
Area under different types of land use ( in hectares rounded up to one decimal place)									
Nearest Town									
Name	Distance Range Code i.e. a for < 5 Kms, b for 5-10 Kms & c for 10+ kms .	Forests	Area under Non-Agricultural Uses	Barren and Un-Cultivable land	Permanent Pastures and Other Grazing Lands	Land Under Miscellaneous Tree Crops etc.	Cultivable Waste Land	Name Village	Sr. No.
102	103	104	105	106	107	108	109	2	1
JETPUR PAVI	c	0	4.4	43.6	0	0	0	Kanda	1
JETPUR PAVI	c	0	5	47.9	0	0	0	Borkanda	2
JETPUR PAVI	c	0	0	2.8	65.1	0	0	Chuli	3
JETPUR PAVI	c	0	1.6	66.3	0	0	0	Muvada	4
JETPUR PAVI	c	0	0.5	6	0	0	2.2	Jogpura (Gadh)	5
JETPUR PAVI	c	0	6.4	36.6	0	0	0	Gadh	6
JETPUR PAVI	c	0	63.6	8.2	0	0	0	Bhikhapura	7
JETPUR PAVI	c	0	7.7	20	32.9	0	0	Oliya Kalam	8
JETPUR PAVI	c	0	1.2	44.8	0	0	0	Mota Amadra (Kadval)	9
JETPUR PAVI	c	0	0.7	32.8	0	0	0	Nana Amadra (Kadval)	10
JETPUR PAVI	c	0	23.5	310.4	4.1	0	0	Kadval	11
JETPUR PAVI	c	0	33	0	0	0	0	Rajpur (Kadval)	12
JETPUR PAVI	c	0	2	17.3	15.9	0	0	Khatas	13
JETPUR PAVI	c	0	2.8	45.6	0	0	0	Jamba	14
JETPUR PAVI	c	27.7	5	10.6	0	0	0	Virpur	15
JETPUR PAVI	c	0	3.3	0	292	0	0	Samadi	16
JETPUR PAVI	c	0	5.4	12.8	5.3	0	0	Kadvapura	17
JETPUR PAVI	c	66.6	1.4	0	12.7	0	0	Kheda	18
JETPUR PAVI	c	0	1.8	0	0	0	0	Selva	19
JETPUR PAVI	c	0	10	0	11.8	0	0	Gundi	20
JETPUR PAVI	c	0	5.7	341.7	0	0	0	Zari	21
JETPUR PAVI	c	0	1.2	5.4	0	0	0	Kalikui	22
JETPUR PAVI	c	0	0.6	283.3	0	0	0	Bhabhar	23
JETPUR PAVI	c	0	1.5	7.4	0	0	0	Nani Khandi	24
JETPUR PAVI	c	0	0.9	0	3.6	0	0	Pani	25
JETPUR PAVI	c	0	4.6	0	0	0	0	Vadoth	26
JETPUR PAVI	c	271.2	45.9	21.4	10.7	0	0	Bar	27
JETPUR PAVI	c	130.6	0.4	5	0	0	0	Moti Khandi	28
JETPUR PAVI	c	504.7	9.9	38.6	0	0	0	Satun	29

**Census of India 2011- Village Directory  
Amenities and Land use ( As in 2009 )**

		Land Use											Name of three most important commodities manufactured		
		Area under different types of land use ( in hectares rounded up to one decimal place)						Area irrigated by source (in hectare).							
Sr. No.	Name Village	Fallow Lands Other Than Current Fallows	Current Fallows	Net Area Sown	Total Irrigated Land Area	Total Un-irrigated Land Area	Canals ( C )	Wells/Tube-Eells (W/TW)	Tanks/Lakes (T/L)	Water Falls (WF)	Others (O)	First	Second	Third	
1	2	110	111	112	113	114	115	116	117	118	119	120	121	122	
1	Kanda	0	0	323.8	7	316.8	0	7	0	0	0				
2	Borkanda	0	4.6	403.8	9	394.8	0	9	0	0	0				
3	Chuli	0	0	378.7	297.5	81.2	0	297.5	0	0	0				
4	Muvada	0	0	634.4	390	244.4	0	390	0	0	0				
5	Jogpura (Gadh)	0	0	53.6	10	43.6	0	10	0	0	0				
6	Gadh	0	0	273	228.5	44.6	0	228.5	0	0	0				
7	Bhikhapura	0	0	269	214.5	54.5	0	214.5	0	0	0				
8	Oliya Kalam	0	0	252.2	0	252.2	0	0	0	0	0				
9	Mota Amadra (Kadval)	0	0	291.2	0	291.2	0	0	0	0	0				
10	Nana Amadra (Kadval)	0	0	218.6	0	218.6	0	0	0	0	0				
11	Kadval	0	0	910.2	312	598.1	0	312	0	0	0				
12	Rajpur (Kadval)	0	0	133.4	95	38.4	0	95	0	0	0				
13	Khatas	0	0	390.9	170	220.9	0	170	0	0	0				
14	Jamba	0	0	308.4	270.8	37.6	0	270.8	0	0	0				
15	Virpur	0	0	150.4	10	140.4	0	10	0	0	0				
16	Samadi	0	0	120.4	9	111.4	0	9	0	0	0				
17	Kadvapura	0	0	15.6	3	12.6	0	3	0	0	0				
18	Kheda	0	0	150.9	26	124.9	0	26	0	0	0				
19	Selva	0	0	114.1	75	39.1	0	75	0	0	0				
20	Gundi	0	0	71.6	30	41.6	0	30	0	0	0				
21	Zari	0	0	390.8	189.2	201.6	0	189.2	0	0	0				
22	Kalikui	0	0	76.4	15.2	61.2	0	15.2	0	0	0				
23	Bhabhar	0	0	53.4	17.2	36.2	0	17.2	0	0	0				
24	Nani Khandi	0	0	190.9	60	130.9	0	60	0	0	0				
25	Pani	0	0	229.6	89	140.6	0	89	0	0	0				
26	Vadoth	0	0	256	125	131	0	125	0	0	0				
27	Bar	0	0	199	86.2	112.8	0	86.2	0	0	0				
28	Moti Khandi	0	0	186.8	122.5	64.3	0	122.5	0	0	0				
29	Satun	0	0	155.6	122.6	33	0	122.6	0	0	0				





## Census of India 2011- Village Directory Amenities and Land use ( As in 2009 )

Number of educational amenities available. (If not available within the village , the distance range code viz; a for < 5 Kms, b for 5-10 Kms and c for 10+ kms of nearest place where facility is available is given).

Sr. No.	Name Village	Location Code No.	Total Area of The Village ( In Hectares Rounded Up to One Decimal Place)	Total Population ( 2011 Census )	Number of Households (2011 Census)	Pre-Primary School (PP)	Primary School (P)	Middle School (M)	Secondary School (S)	Senior Secondary School (SS)	Degree College of Arts Science & Commerce (ASC)	Engineering College(EC)	Medical College (MC)	Management Institute (MI)
1	2	3	4	5	6	7	8	9	10	11	12	13	14	15
<b>CD Block:- Jetpur Pavi (0179)</b>														
30	Ghata	520053	492.7	405	64	c	1		a	c	c	c	c	c
31	Kundal	520054	1122	1780	324	c	4		l	c	c	c	c	c
32	Vasangadh	520055	285.6	807	154	c	1		c	c	c	c	c	c
33	Udhaniya	520056	59.1	486	85	c	1		b	c	c	c	c	c
34	Kevada	520057	258.5	643	88	c	1		a	c	c	c	c	c
35	Jogpura (Dungar)	520058	203	845	130	c	2		c	c	c	c	c	c
36	Intvada	520059	263.4	1023	130	c	1		b	c	c	c	c	c
37	Mudhiyari	520060	658.1	773	149	c	1		c	c	c	c	c	c
38	Kathola	520061	172.1	629	115	c	1		c	c	c	c	c	c
39	Zab (Valothi)	520062	715.5	1147	200	c	2		c	c	c	c	c	c
40	Narvaniya	520063	347.7	847	133	c	1		b	c	c	c	c	c
41	Bhanpur	520064	292.8	639	99	c	1		b	c	c	c	c	c
42	Hathipagla	520065	270	647	91	c	1		b	c	c	c	c	c
43	Raypur	520066	936.1	1380	230	c	1		a	b	c	c	c	c
44	Lunaja	520067	627.6	1352	253	c	1		a	c	c	c	c	c
45	Dungarvant	520068	409.4	1955	330	b	2		l	b	b	c	c	c
46	Ghuntia	520069	342.8	1623	307	c	2		a	c	c	c	c	c
47	Ghutanvad	520070	588.4	2422	434	b	2		a	b	b	c	c	c
48	Gambhirpura	520071	190.7	714	144	c	1		a	c	c	c	c	c
49	Nani Bej	520072	353.2	1787	338	c	2		a	b	c	c	c	c
50	Bhanpuri	520073	188.8	855	170	c	1		a	c	c	c	c	c
51	Magiya	520074	168	610	115	c	1		a	c	c	c	c	c
52	Kadvakuva	520075	146.8	360	61	c	1		b	c	c	c	c	c
53	Limbani	520076	213.8	1104	183	c	2		b	c	c	c	c	c
54	Bamroli	520077	326.7	1665	319	c	1		c	c	c	c	c	c
55	Shivajipura	520078	223.8	639	143	c	1		c	c	c	c	c	c
56	Valothi	520079	310.8	1116	237	c	1		c	c	c	c	c	c
57	Vajpur	520080	309.8	1171	212	c	1		c	c	c	c	c	c
58	Mota Kantva	520081	379.8	2153	371	c	1		a	a	c	c	c	c
59	Nana Kantva	520082	201	792	133	c	1		a	a	c	c	c	c

**Census of India 2011- Village Directory  
Amenities and Land use ( As in 2009 )**

Number of educational amenities available. (If not available within the village , the distance range code viz; a for < 5 Kms, b for 5-10 Kms and c for 10+ kms of nearest place where facility is available is given).

Number of Medical Amenities available. (If not available within the village , the distance range code viz; a for < 5 Kms, b for 5-10 Kms and c for 10+ kms of nearest place where facility is available is given).

16	17	18	19	20	21	22	23	24	25	26	27	28	29	30	31	2	1
Polytechnic (Pt)	Vocational Training School /ITI	Non-formal Training Centre (NFTC)	Special School for Disabled (SSD)	Others (Specify)	Community Health Centre (CHC)	Primary Health Centre (PHC)	Primary Health Sub Centre (PHS)	Maternity and Child Welfare Centre (MCW)	T.B. Clinic (TBC)	Hospital-Allopathic (HA)	Hospital-Alternative Medicine (HO)	Dispensary (D)	Veterinary Hospital (VH)	Mobile Health Clinic (MHC)	Family Welfare Centre (FWC)	Name Village	Sr. No.
c	c	c	c		c	b	b	b	c	b	b	b	c	c	b	Ghata	30
c	c	c	c		c	b	l	b	c	b	b	b	c	c	b	Kundal	31
c	c	c	c		c	c	b	b	c	c	c	b	c	c	b	Vasangadh	32
c	c	c	c		c	a	a	a	c	a	a	c	c	c	b	Udhaniya	33
c	c	c	c		c	b	b	b	c	b	b	c	c	c	b	Kevada	34
c	c	c	c		c	b	b	b	c	b	b	c	c	c	b	Jogpura (Dungar)	35
c	c	c	c		c	b	l	b	c	b	b	c	c	c	b	Intvada	36
c	c	c	c		c	b	b	b	c	b	b	c	c	c	b	Mudhiyari	37
c	c	c	c		c	b	b	b	c	b	b	b	b	c	b	Kathola	38
c	c	c	c		c	b	a	a	c	a	a	c	c	c	a	Zab (Valothi)	39
c	c	c	c		c	a	a	a	c	a	a	c	c	c	a	Narvaniya	40
c	c	c	c		c	b	b	b	c	b	b	c	c	c	b	Bhanpur	41
c	c	c	c		c	b	b	b	c	b	b	c	c	c	b	Hathipagla	42
c	c	c	c		c	b	l	c	c	b	b	b	c	c	b	Raypur	43
c	c	c	c		c	b	b	b	c	b	b	b	c	c	b	Lunaja	44
c	c	c	c		b	l	l	b	b	l	c	b	b	l	b	Dungarvant	45
c	c	c	c		c	a	a	a	c	a	a	c	c	a	a	Ghuntia	46
c	c	c	c		b	a	a	a	b	a	a	b	b	b	a	Ghutanvad	47
c	c	c	c		c	a	a	a	c	a	a	a	c	c	a	Gambhirpura	48
c	c	c	c		c	b	a	a	c	b	b	b	c	c	a	Nani Bej	49
c	c	c	c		c	b	b	b	c	b	b	b	c	c	a	Bhanpuri	50
c	c	c	c		c	a	a	a	c	a	a	c	c	c	a	Magiya	51
c	c	c	c		c	b	b	b	c	b	b	c	c	c	b	Kadvakuva	52
c	c	c	c		c	a	a	a	c	a	a	c	c	c	a	Limbani	53
c	c	c	c		c	b	l	c	c	b	b	c	c	c	b	Bamroli	54
c	c	c	c		c	b	a	a	c	b	b	c	c	c	b	Shivajipura	55
c	c	c	c		c	b	a	a	c	a	a	c	c	c	a	Valothi	56
c	c	c	c		c	b	b	b	c	b	b	c	c	c	b	Vajpur	57
c	c	c	c		c	a	l	c	c	a	a	a	c	c	a	Mota Kantva	58
c	c	c	c		c	a	a	a	c	a	a	a	c	c	a	Nana Kantva	59

**Census of India 2011- Village Directory  
Amenities and Land use ( As in 2009 )**

Sr. No.	Name Village	Number of Non-Government Medical Amenities available.								Availability of drinking water - Yes / No						
		Charitable Non Govt. Hospital/Nursing Home.	Medical Practitioner with MBBS Degree	Medical Practitioner with Other Degree	Medical Practitioner with No Degree	Traditional Practitioner and Faith Healer	Medicine Shop	Others	Tap Water (Treated/Untreated)	Well Water (Covered / Uncovered well)	Hand Pump	Tube Wells / Bore Well	Spring	River / Canal	Tank / Pond / Lake	Others
1	2	32	33	34	35	36	37	38	39	40	41	42	43	44	45	46
30	Ghata	0	0	0	0	0	0	0	No	Yes	Yes	No	Yes	No	No	No
31	Kundal	0	0	0	0	0	0	0	No	Yes	Yes	No	No	No	No	No
32	Vasangadh	0	0	0	0	0	0	0	No	Yes	Yes	Yes	No	No	No	No
33	Udhaniya	0	0	0	0	0	0	0	No	Yes	Yes	Yes	No	No	No	No
34	Kevada	0	0	0	0	0	0	0	No	Yes	Yes	Yes	Yes	No	No	No
35	Jogpura (Dungar)	0	0	0	0	0	0	0	No	Yes	Yes	Yes	No	No	No	No
36	Intvada	0	0	0	0	0	0	0	No	Yes	Yes	Yes	Yes	No	No	No
37	Mudhiyari	0	0	0	0	0	0	0	No	Yes	Yes	Yes	No	No	No	No
38	Kathola	0	0	0	0	0	0	0	Yes	Yes	Yes	Yes	No	No	No	No
39	Zab (Valothi)	0	0	0	0	0	0	0	Yes	Yes	Yes	Yes	Yes	Yes	No	No
40	Narvaniya	0	0	0	0	0	0	0	Yes	Yes	Yes	No	No	No	No	No
41	Bhanpur	0	0	0	0	0	0	0	Yes	Yes	Yes	No	No	No	No	No
42	Hathipagla	0	0	0	0	0	0	0	No	Yes	Yes	Yes	No	No	No	No
43	Raypur	0	0	0	0	0	0	0	No	Yes	Yes	No	No	No	No	No
44	Lunaja	0	0	0	0	0	0	0	No	Yes	Yes	No	No	Yes	No	No
45	Dungarvant	0	0	0	0	0	0	0	Yes	Yes	Yes	No	No	Yes	No	No
46	Ghuntia	0	0	0	0	0	0	0	No	Yes	Yes	No	No	Yes	No	No
47	Ghutanvad	0	0	0	0	0	0	0	No	Yes	Yes	No	No	No	No	No
48	Gambhirpura	0	0	0	0	0	0	0	No	Yes	Yes	No	No	Yes	No	No
49	Nani Bej	0	0	0	0	0	0	0	No	Yes	Yes	No	No	Yes	No	No
50	Bhanpuri	0	0	0	0	0	0	0	No	Yes	Yes	No	No	No	No	No
51	Magiya	0	0	0	0	0	0	0	Yes	Yes	Yes	No	No	Yes	No	No
52	Kadvakuva	0	0	0	0	0	0	0	Yes	Yes	Yes	No	No	No	No	No
53	Limbani	0	0	0	0	0	0	0	Yes	Yes	Yes	No	No	No	No	No
54	Bamroli	0	0	0	0	0	0	0	No	Yes	Yes	No	No	No	No	No
55	Shivajipura	0	0	0	0	0	0	0	Yes	Yes	Yes	No	No	No	No	No
56	Valothi	0	0	0	0	0	0	0	No	Yes	Yes	No	No	No	No	No
57	Vajpur	0	0	0	0	0	0	0	Yes	Yes	Yes	No	No	No	No	No
58	Mota Kantva	0	0	0	0	0	0	0	No	Yes	Yes	No	No	Yes	No	No
59	Nana Kantva	0	0	0	0	0	0	0	No	Yes	Yes	No	No	Yes	No	No

## Census of India 2011- Village Directory Amenities and Land use ( As in 2009 )

Communication and transport facilities (If amenities available code -Yes is given except for Village Pin Code ,If not available within the village , the distance range code viz; a for < 5 Kms, b for 5-10 Kms and c for 10+ kms of nearest place where facility is available is given)

47	48	49	50	51	52	53	54	55	56	57	58	59	60	2	1
Community Toilet Including Bath.	Community Toilet Excluding Bath.	Rural Sanitary Mart or Sanitary Hardware Outlet Available Near the Village.	Community Bio- Gas or Recycle of Waste for Productive Use.	Post Office(PO)	Sub Post Office (SPO)	Post & Telegraph Office (P&TO)	Village Pin Code	Telephones (Land lines)	Public Call Office (PCO)	Mobile Phone Coverage	Internet Cafes/ Common Service Centre (CSC)	Private Courier Facility	Bus Service (Public & Private)	Name Village	Sr. No.
No	No	No	No	c	a		391165	Yes	c	Yes	Yes	c	Yes	Ghata	30
No	No	No	No	c	Yes		391165	Yes	c	Yes	Yes	c	Yes	Kundal	31
No	No	No	No	c	b		391160	Yes	b	Yes	Yes	c	Yes	Vasangadh	32
No	No	No	No	c	a		391160	Yes	Yes	Yes	Yes	c	Yes	Udhaniya	33
No	No	No	No	c	b		391160	Yes	Yes	Yes	Yes	c	c	Kevada	34
No	Yes	No	No	c	c		391160	Yes	Yes	Yes	Yes	c	Yes	Jogpura (Dungar)	35
No	Yes	No	No	c	c		391160	Yes	Yes	Yes	Yes	c	Yes	Intvada	36
No	No	No	No	c	a		391160	Yes	Yes	Yes	a	c	Yes	Mudhiyari	37
No	No	No	No	c	a		391160	Yes	a	Yes	Yes	b	Yes	Kathola	38
No	No	No	No	c	a		391160	Yes	Yes	Yes	Yes	b	Yes	Zab (Valothi)	39
No	No	No	No	c	a		391160	Yes	Yes	Yes	Yes	b	Yes	Narvaniya	40
No	No	No	Yes	c	Yes		391160	Yes	Yes	Yes	a	c	Yes	Bhanpur	41
No	No	No	No	c	a		391160	Yes	b	Yes	Yes	c	Yes	Hathipagla	42
No	No	No	No	c	a		391160	Yes	Yes	Yes	Yes	c	Yes	Raypur	43
No	No	No	No	c	a		391165	Yes	c	Yes	Yes	c	Yes	Lunaja	44
No	No	No	No	b	Yes		391160	Yes	Yes	Yes	Yes	b	Yes	Dungarvant	45
No	No	No	No	c	a		391160	Yes	Yes	Yes	Yes	c	Yes	Ghuntia	46
No	No	No	No	b	a		391160	Yes	Yes	Yes	Yes	b	Yes	Ghutanvad	47
No	No	No	No	c	a		391160	Yes	Yes	Yes	a	c	Yes	Gambhirpura	48
No	No	No	No	c	a		391160	Yes	Yes	Yes	a	c	Yes	Nani Bej	49
No	No	No	No	b	b		391160	Yes	Yes	Yes	Yes	c	Yes	Bhanpuri	50
No	No	No	No	c	a		391160	Yes	a	Yes	Yes	c	Yes	Magiya	51
No	No	No	No	c	a		391160	Yes	a	Yes	a	c	Yes	Kadvakuva	52
No	No	No	Yes	c	a		391160	Yes	b	Yes	Yes	c	Yes	Limbani	53
No	No	No	No	c	a		391160	Yes	Yes	Yes	Yes	c	Yes	Bamroli	54
No	No	No	No	c	a		391160	Yes	Yes	Yes	a	c	Yes	Shivajipura	55
No	No	No	No	c	Yes		391160	Yes	Yes	Yes	Yes	c	Yes	Valothi	56
No	No	No	Yes	c	a		391160	Yes	Yes	Yes	Yes	b	Yes	Vajpur	57
No	No	No	No	c	a		391160	Yes	Yes	Yes	Yes	c	Yes	Mota Kantva	58
No	No	No	No	c	a		391160	Yes	a	Yes	a	c	Yes	Nana Kantva	59

## Census of India 2011- Village Directory Amenities and Land use ( As in 2009 )

Communication and transport facilities (If amenities available code -Yes is given except for Village Pin Code ,If not available within the village , the distance range code viz; a for < 5 Kms, b for 5-10 Kms and c for 10+ kms of nearest place where facility is available is given)

Village connected to highways,village roads, banks & credit societies (If amenities available code -Yes is given, If not available within the village , the distance range code viz; a for < 5 Kms, b for 5-10 Kms and c for 10+ kms of nearest place where facility is available is given)

Sr. No.	Name Village	Railway Stations	Auto/Modified Autos	Taxis and Vans	Tractors	Cycle-Pulled Rickshaws (Manual & Machine Driven)	Carts Driven by Animals	Sea /River Ferry Service	Connected to National Highway(NH)	Connected to State Highway(SH)	Connected to Major District Road (MDR)	Connected to Others District Road	Pucca Roads	Kutchcha Roads	Water Bounded Macadam (WBM) Roads
1	2	61	62	63	64	65	66	67	68	69	70	71	72	73	74
30	Ghata	c	Yes	c	c		c	c	c	c	Yes	a	Yes	Yes	c
31	Kundal	c	Yes	c	c		c	c	c	c	b	Yes	Yes	Yes	c
32	Vasangadh	c	Yes	c	c		c	c	c	c	Yes	b	Yes	Yes	c
33	Udhaniya	c	Yes	c	c		c	c	c	c	a	Yes	Yes	Yes	c
34	Kevada	c	Yes	a	b		c	c	c	c	Yes	Yes	Yes	Yes	c
35	Jogpura (Dungar)	c	Yes	b	c		c	c	c	c	a	Yes	Yes	Yes	b
36	Intvada	c	b	c	c		c	c	c	c	b	Yes	Yes	Yes	c
37	Mudhiyari	c	b	b	c		c	c	c	c	c	Yes	Yes	Yes	c
38	Kathola	c	Yes	b	b		c	c	c	c	c	Yes	Yes	Yes	Yes
39	Zab (Valothi)	c	Yes	b	b		c	c	c	c	c	Yes	Yes	Yes	Yes
40	Narvaniya	c	Yes	a	a		c	c	c	c	c	Yes	Yes	c	c
41	Bhanpur	c	Yes	b	c		c	c	c	c	c	Yes	Yes	Yes	Yes
42	Hathipagla	c	Yes	b	b		c	c	c	c	c	Yes	b	Yes	Yes
43	Raypur	c	Yes	c	c		c	c	c	c	Yes	Yes	Yes	Yes	Yes
44	Lunaja	c	Yes	c	c		c	c	c	c	b	Yes	a	Yes	Yes
45	Dungarvant	b	Yes	b	b		b	c	c	Yes	Yes	Yes	Yes	Yes	Yes
46	Ghuntia	c	Yes	b	c		c	c	c	Yes	b	Yes	Yes	Yes	Yes
47	Ghutanvad	b	Yes	b	b		b	c	c	c	b	Yes	Yes	Yes	Yes
48	Gambhirpura	c	Yes	b	c		c	c	c	Yes	b	Yes	Yes	Yes	b
49	Nani Bej	c	Yes	c	c		c	c	c	Yes	Yes	Yes	Yes	Yes	b
50	Bhanpuri	c	Yes	c	c		c	c	c	b	Yes	Yes	Yes	Yes	b
51	Magiya	c	Yes	c	c		c	c	c	c	c	Yes	Yes	Yes	c
52	Kadvakuva	c	Yes	a	c		c	c	c	c	c	Yes	Yes	Yes	c
53	Limbani	c	Yes	b	c		c	c	c	c	c	Yes	Yes	Yes	c
54	Bamroli	c	Yes	b	c		c	c	c	c	c	Yes	Yes	Yes	b
55	Shivajipura	c	Yes	a	a		c	c	c	c	c	Yes	Yes	Yes	b
56	Valothi	c	Yes	a	c		c	c	c	c	Yes	c	Yes	Yes	c
57	Vajpur	c	Yes	a	c		c	c	c	c	c	Yes	Yes	Yes	b
58	Mota Kantva	c	Yes	a	c		c	c	c	Yes	b	Yes	Yes	Yes	c
59	Nana Kantva	c	Yes	c	c		c	c	c	c	Yes	Yes	Yes	Yes	b

## Census of India 2011- Village Directory Amenities and Land use ( As in 2009 )

Village connected to highways,village roads, banks & credit societies (If amenities available code -Yes is given, If not available within the village , the distance range code viz; a for < 5 Kms, b for 5-10 Kms and c for 10+ kms of nearest place where facility is available is given)

Availability of miscellaneous facilities (If amenities available code - Yes is given, If not available within the village , the distance range code viz; a for < 5 Kms, b for 5-10 Kms and c for 10+ kms of nearest place where facility is available is given)

Navigable Waterway (River/Canal)(NW)	Footpaths (FP)	Commercial & Co-Operative Banks	ATM	Agricultural Credit Societies	Self-Help Group (SHG)	Public Distribution System (PDS) shop	Mandis / Regular Market	Weekly Haat	Agricultural Marketing Society	Integrated Child Development Scheme (Nutritional Centres)	Anganwadi Centre (Nutritional Centres)	Others (Nutritional Centres)	ASHA(Accredited Social Health Activist)	Name Village	Sr. No.
75	76	77	78	79	80	81	82	83	84	85	86	87	88	2	1
c	Yes	c	c	a	Yes	a	c	c	c	c	a	Yes	Yes	Ghata	30
c	Yes	c	c	c	Yes	Yes	c	c	c	c	Yes	Yes	Yes	Kundal	31
c	Yes	c	c	b	a	b	c	c	c	c	Yes	Yes	Yes	Vasangadh	32
c	Yes	b	c	a	Yes	c	c	c	c	c	a	Yes	Yes	Udhaniya	33
c	Yes	b	c	b	Yes	Yes	c	c	c	c	a	Yes	Yes	Kevada	34
c	Yes	c	c	c	Yes	Yes	c	c	c	c	Yes	Yes	Yes	Jogpura (Dungar)	35
c	Yes	b	c	c	a	a	c	c	c	c	Yes	Yes	Yes	Intvada	36
c	Yes	b	c	c	Yes	c	b	b	b	c	Yes	Yes	Yes	Mudhiyari	37
c	Yes	b	c	b	a	a	b	b	a	c	c	Yes	Yes	Kathola	38
c	Yes	b	c	a	Yes	a	b	b	a	c	Yes	Yes	Yes	Zab (Valothi)	39
c	Yes	b	c	b	Yes	a	b	b	b	c	Yes	Yes	Yes	Narvaniya	40
c	Yes	b	c	b	Yes	Yes	b	b	b	c	c	Yes	Yes	Bhanpur	41
c	Yes	b	c	b	Yes	a	c	c	b	c	a	Yes	Yes	Hathipagla	42
c	Yes	c	c	a	Yes	c	c	c	c	c	Yes	Yes	Yes	Raypur	43
c	Yes	c	c	a	Yes	a	c	c	c	c	Yes	Yes	Yes	Lunaja	44
c	Yes	Yes	b	b	Yes	Yes	b	b	b	b	Yes	Yes	Yes	Dungarvant	45
c	Yes	b	b	a	Yes	a	b	c	c	c	Yes	Yes	Yes	Ghuntia	46
c	Yes	b	b	a	Yes	Yes	b	b	b	b	Yes	Yes	Yes	Ghutanvad	47
c	Yes	c	c	a	Yes	a	a	c	c	c	Yes	Yes	Yes	Gambhirpura	48
c	Yes	b	c	a	Yes	Yes	b	c	c	c	Yes	Yes	Yes	Nani Bej	49
c	Yes	b	c	a	Yes	c	b	b	c	c	Yes	Yes	Yes	Bhanpuri	50
c	Yes	a	c	a	Yes	a	b	b	a	c	a	Yes	Yes	Magiya	51
c	Yes	b	c	b	Yes	a	b	b	b	c	a	Yes	Yes	Kadvakuva	52
c	Yes	a	c	a	Yes	a	b	b	a	c	Yes	Yes	Yes	Limbani	53
c	Yes	b	c	Yes	Yes	Yes	b	b	c	c	Yes	Yes	Yes	Bamroli	54
c	Yes	b	c	a	Yes	a	b	b	a	c	Yes	Yes	Yes	Shivajipura	55
c	Yes	Yes	c	c	Yes	Yes	b	b	b	c	Yes	Yes	Yes	Valothi	56
c	Yes	a	c	a	Yes	c	a	a	a	c	Yes	Yes	Yes	Vajpur	57
c	Yes	a	c	c	Yes	Yes	a	b	c	c	Yes	Yes	Yes	Mota Kantva	58
c	Yes	a	c	a	Yes	a	a	a	c	c	Yes	Yes	Yes	Nana Kantva	59

## Census of India 2011- Village Directory Amenities and Land use ( As in 2009 )

Availability of miscellaneous facilities (If amenities available code -  
Yes is given, If not available within the village , the distance range  
code viz; a for < 5 Kms, b for 5-10 Kms and c for 10+ kms of  
nearest place where facility is available is given)

Availability of electricity (Yes/No)

Sr. No.	Name Village	Community Centre with/ Without TV	Sports Field,	Sports Club / Recreation Centre	Cinema / Video Hall	Public Library	Public Reading Room	Newspaper Supply	Assembly Polling Station	Birth & Death Registration Office	Power Supply for Domestic Use (ED)	Power Supply for Agricultural Use (EAG)	Power Supply for Commercial Use (EC)	Power Supply for All Uses (EA)
1	2	89	90	91	92	93	94	95	96	97	98	99	100	101
30	Ghata	a	c	c	c	c	Yes	Yes	Yes	Yes	Yes	Yes	Yes	Yes
31	Kundal	Yes	c	c	c	c	Yes	Yes	Yes	Yes	Yes	Yes	Yes	Yes
32	Vasangadh	b	c	c	c	c	c	Yes	a	Yes	Yes	Yes	Yes	Yes
33	Udhaniya	Yes	b	c	c	a	a	Yes	Yes	Yes	Yes	Yes	Yes	Yes
34	Kevada	Yes	b	c	c	b	b	Yes	Yes	Yes	Yes	Yes	Yes	Yes
35	Jogpura (Dungar)	Yes	b	c	c	a	a	Yes	Yes	Yes	Yes	Yes	Yes	Yes
36	Intvada	Yes	c	c	c	b	b	Yes	Yes	Yes	Yes	Yes	Yes	Yes
37	Mudhiyari	Yes	b	c	c	c	b	Yes	Yes	a	Yes	Yes	Yes	Yes
38	Kathola	a	b	c	c	a	a	Yes	Yes	Yes	Yes	Yes	Yes	Yes
39	Zab (Valothi)	Yes	b	c	c	c	a	Yes	Yes	Yes	Yes	Yes	Yes	Yes
40	Narvaniya	a	c	c	c	c	c	Yes	Yes	Yes	Yes	Yes	Yes	Yes
41	Bhanpur	Yes	c	c	c	c	c	Yes	Yes	Yes	Yes	Yes	Yes	Yes
42	Hathipagla	a	c	c	c	c	c	Yes	Yes	Yes	Yes	Yes	Yes	Yes
43	Raypur	Yes	c	c	c	c	c	Yes	Yes	Yes	Yes	Yes	Yes	Yes
44	Lunaja	Yes	c	c	c	c	Yes	Yes	Yes	a	Yes	Yes	Yes	Yes
45	Dungarvant	Yes	b	b	b	Yes	Yes	Yes	Yes	Yes	Yes	Yes	Yes	Yes
46	Ghuntia	Yes	b	c	c	c	b	Yes	Yes	a	Yes	Yes	Yes	Yes
47	Ghutanvad	Yes	b	b	b	b	Yes	Yes	Yes	Yes	Yes	Yes	Yes	Yes
48	Gambhirpura	a	c	c	c	a	a	Yes	Yes	a	Yes	Yes	Yes	Yes
49	Nani Bej	Yes	b	c	c	c	c	Yes	Yes	Yes	Yes	Yes	Yes	Yes
50	Bhanpuri	Yes	b	c	c	c	c	Yes	Yes	Yes	Yes	Yes	Yes	Yes
51	Magiya	Yes	c	c	c	c	a	Yes	Yes	a	Yes	Yes	Yes	Yes
52	Kadvakuva	a	c	c	c	a	a	Yes	Yes	Yes	Yes	Yes	Yes	Yes
53	Lim bani	Yes	c	c	c	a	a	Yes	Yes	Yes	Yes	Yes	Yes	Yes
54	Bamroli	Yes	c	c	c	c	a	Yes	Yes	Yes	Yes	Yes	Yes	Yes
55	Shivajipura	Yes	c	c	c	c	a	Yes	Yes	Yes	Yes	Yes	Yes	Yes
56	Valothi	Yes	c	c	c	Yes	c	Yes	Yes	Yes	Yes	Yes	Yes	Yes
57	Vajpur	Yes	c	c	c	c	a	Yes	Yes	Yes	Yes	Yes	Yes	Yes
58	Mota Kantva	a	a	c	c	a	a	Yes	Yes	Yes	Yes	Yes	Yes	Yes
59	Nana Kantva	a	a	c	c	a	a	Yes	a	a	Yes	Yes	Yes	Yes

## Census of India 2011- Village Directory Amenities and Land use ( As in 2009 )

Land Use									
Nearest Town									
Area under different types of land use ( in hectares rounded up to one decimal place)									
Name 102	Distance Range Code i.e. a for < 5 Kms, b for 5-10 Kms & c for 10+ kms . 103	Forests 104	Area under Non-Agricultural Uses 105	Barren and Un-Cultivable land 106	Permanent Pastures and Other Grazing Lands 107	Land Under Miscellaneous Tree Crops etc. 108	Cultivable Waste Land 109	Name Village 2	Sr. No. 1
CHHOTA UDAIPUR	c	428.2	8	6.1	5	0	0	Ghata	30
CHHOTA UDAIPUR	c	792.4	14.8	104.1	0	0	44.9	Kundal	31
JETPUR PAVI	c	192.9	0	20.7	16.5	0	0	Vasangadh	32
JETPUR PAVI	c	0	9.5	4.2	10.9	0	0	Udhaniya	33
JETPUR PAVI	c	0	52.6	111.7	5	0	0	Kevada	34
JETPUR PAVI	c	0	4	0	0	0	0	Jogpura (Dungar)	35
JETPUR PAVI	c	0	1.3	0	0	0	0	Intvada	36
BODELI	c	405	9	10.3	9.1	0	0	Mudhiyari	37
BODELI	c	0	3	10.4	12.1	0	0	Kathola	38
BODELI	c	440.9	4	45.7	49	0	0	Zab (Valothi)	39
BODELI	c	196.1	2.5	27	22.5	0	2.1	Narvaniya	40
BODELI	c	122.8	3.6	40.1	19.4	0	0	Bhanpur	41
BODELI	c	117.7	5.1	79.1	6.7	0	0	Hathipagla	42
JETPUR PAVI	c	572.2	32.9	28	0	0	0	Raypur	43
CHHOTA UDAIPUR	c	115.2	5.5	217.5	0	0	0	Lunaja	44
JETPUR PAVI	b	0	58.6	37.9	0	0	26.6	Dungarvant	45
JETPUR PAVI	c	70.4	1.2	23.6	2.8	0	4.3	Ghuntia	46
JETPUR PAVI	b	0	72.3	163.4	0	0	11.8	Ghutanvad	47
JETPUR PAVI	c	0	1	0	36.1	0	10	Gambhirpura	48
JETPUR PAVI	c	0	2.3	25.4	41.2	0	0	Nani Bej	49
JETPUR PAVI	c	0	1	53.6	0	0	0	Bhanpuri	50
JETPUR PAVI	c	39	15.7	17.4	5	0	0	Magiya	51
BODELI	c	31.7	5.5	33.8	0	0	0	Kadvakuva	52
BODELI	c	0	5.4	34.8	26.2	0	0	Lim bani	53
BODELI	c	10.1	20	0.9	67	0	12	Bamroli	54
BODELI	c	0	8.8	53.8	36.4	0	0	Shivajipura	55
BODELI	c	0	38.7	0	52.6	0	0	Valothi	56
BODELI	c	29.5	0.7	31.3	40.9	0	0	Vajpur	57
JETPUR PAVI	c	77	2.3	0.2	8.2	0	7.4	Mota Kantva	58
BODELI	c	0	7.9	25.1	24.9	0	0	Nana Kantva	59



**Census of India 2011- Village Directory  
Amenities and Land use ( As in 2009 )**

Land Use													Name of three most important commodities manufactured		
Area under different types of land use ( in hectares rounded up to one decimal place)											Area irrigated by source (in hectare).				
Sr. No.	Name Village	Fallow Lands Other Than Current Fallows	Current Fallows	Net Area Sown	Total Irrigated Land Area	Total Un-irrigated Land Area	Canals ( C )	Wells/Tube-Eells (W/TW)	Tanks/Lakes (T/L)	Water Falls (WF)	Others (O)	First			
1	2	110	111	112	113	114	115	116	117	118	119	120	121	122	
30	Ghata	0	0	45.4	25	20.4	0	25	0	0	0				
31	Kundal	0	0	165.9	100.9	65	0	100.9	0	0	0				
32	Vasangadh	0	0	55.5	20	35.5	0	20	0	0	0				
33	Udhaniya	0	0	34.5	20	14.5	0	20	0	0	0				
34	Kevada	0	0	89.1	62	27.1	0	62	0	0	0				
35	Jogpura (Dungar)	0	0	199	10	189	0	10	0	0	0				
36	Intvada	0	0	262.1	68	194.1	0	68	0	0	0				
37	Mudhiyari	0	0	224.7	200.7	24	130	70.7	0	0	0				
38	Kathola	0	0	146.6	140.6	6	61	79.6	0	0	0				
39	Zab (Valothi)	0	0	176	151	25	60	91	0	0	0				
40	Narvaniya	0	0	97.6	90	7.6	10	80	0	0	0				
41	Bhanpur	0	0	106.9	100	6.9	5	95	0	0	0				
42	Hathipagla	0	0	61.4	60	1.4	4	56	0	0	0				
43	Raypur	0	0	303	200	103	200	0	0	0	0				
44	Lunaja	0	0	289.4	165	124.4	0	165	0	0	0				
45	Dungarvant	0	0	286.3	86.3	200	36.3	50	0	0	0				
46	Ghuntia	0	0	240.6	200	40.6	100	100	0	0	0				
47	Ghutanvad	0	0	340.9	300	40.9	250	50	0	0	0				
48	Gambhirpura	0	0	143.7	125	18.7	85	40	0	0	0				
49	Nani Bej	0	0	284.3	260.3	24	200.3	60	0	0	0				
50	Bhanpuri	0	0	134.2	100	34.2	75	25	0	0	0				
51	Magiya	0	0	90.8	85.8	5	25	60.8	0	0	0				
52	Kadvakuva	0	0	75.7	70	5.7	16	54	0	0	0				
53	Limbani	0	0	147.5	140	7.5	0	140	0	0	0				
54	Bamroli	0	13.2	203.4	200	3.4	40	160	0	0	0				
55	Shivajipura	0	0	124.8	120.8	4	80.8	40	0	0	0				
56	Valothi	0	0	219.6	200	19.6	0	100	100	0	0				
57	Vajpur	0	0	207.4	201.4	6	55	146.4	0	0	0				
58	Mota Kantva	0	0	284.6	243	41.6	233	10	0	0	0				
59	Nana Kantva	0	0	143.1	109.1	34	100	9.1	0	0	0				



## Census of India 2011- Village Directory Amenities and Land use ( As in 2009 )

Number of educational amenities available. (If not available within the village , the distance range code viz; a for < 5 Kms, b for 5-10 Kms and c for 10+ kms of nearest place where facility is available is given).

Sr. No.	Name Village	Location Code No.	Total Area of The Village ( In Hectares Rounded Up to One Decimal Place)	Total Population ( 2011 Census )	Number of Households (2011 Census)	Pre-Primary School (PP)	Primary School (P)	Middle School (M)	Secondary School (S)	Senior Secondary School (SS)	Degree College of Arts Science & Commerce (ASC)	Engineering College(EC)	Medical College (MC)	Management Institute (MI)
1	2	3	4	5	6	7	8	9	10	11	12	13	14	15
<b>CD Block:- Jetpur Pavi (0179)</b>														
60	Fatepura	520083	96.8	757	96	c	1		a	a	c	c	c	c
61	Vanki	520084	191.3	868	165	c	1		b	b	c	c	c	c
62	Moti Bej	520085	621.9	2637	501	c	4		1	b	c	c	c	c
63	Sajod	520086	183.6	1063	168	b	1		b	b	b	c	c	c
64	Umarva	520087	397.2	903	177	b	1		b	b	b	c	c	c
65	Khandiya Amadara	520088	352.5	1680	366	b	2		b	b	b	c	c	c
66	Uchapan	520089	805	4268	761	c	3		1	1	c	c	c	c
67	Ghagharpura	520090	175.8	941	166	c	1		a	c	c	c	c	c
68	Segvasimli	520091	147.9	428	93	c	1		b	b	c	c	c	c
69	Fata	520092	144.1	888	194	b	1		b	b	b	c	c	c
70	Koliyari	520093	454.5	1990	381	c	2		b	c	c	c	c	c
71	Vaghava	520094	622.3	2541	489	b	2		b	b	b	c	c	c
72	Paliya	520095	333.3	1478	242	a	1		a	a	a	c	c	c
73	Tarapur	520096	444.7	486	85	a	1		a	a	3	c	c	c
74	Rampura	520097	187.8	83	19	a	a		a	a	a	c	c	c
75	Vav	520098	170.2	813	149	a	1		a	a	a	c	c	c
76	Pavi	520099	251.3	1068	195	a	1		a	a	a	c	c	c
77	Moti Rasli	520100	314.1	1393	247	a	1		a	a	a	c	c	c
78	Nani Rasli	520101	290.7	1435	258	a	1		1	a	a	c	c	c
79	Thalki	520102	470.4	2858	474	b	3		b	b	b	c	c	c
80	Dabherai	520103	164	672	132	c	1		b	c	c	c	c	c
81	Gogadiya	520104	267.6	1075	182	c	1		b	c	c	c	c	c
82	Motipura (Gadoth)	520105	54	193	36	b	1		b	b	b	c	c	c
83	Nani Bumdi	520106	293.8	1124	234	b	1		b	b	b	c	c	c
84	Lodhan	520107	347.3	1663	265	a	2		a	b	c	c	c	c
85	Mesara	520108	239.2	745	129	b	1		b	b	b	c	c	c
86	Vankol	520109	155.9	633	120	b	1		b	b	b	c	c	c
87	Sihod	520110	267.1	1604	294	b	1		a	b	b	c	c	c

## Census of India 2011- Village Directory Amenities and Land use ( As in 2009 )

Number of educational amenities available. (If not available within the village , the distance range code viz; a for < 5 Kms, b for 5-10 Kms and c for 10+ kms of nearest place where facility is available is given).

Number of Medical Amenities available. (If not available within the village , the distance range code viz; a for < 5 Kms, b for 5-10 Kms and c for 10+ kms of nearest place where facility is available is given).

16	17	18	19	20	21	22	23	24	25	26	27	28	29	30	31	2	1
Polytechnic (Pt)	Vocational Training School /ITI	Non-formal Training Centre (NFTC)	Special School for Disabled (SSD)	Others (Specify)	Community Health Centre (CHC)	Primary Health Centre (PHC)	Primary Health Sub Centre (PHS)	Maternity and Child Welfare Centre (MCW)	T.B. Clinic (TBC)	Hospital-Allopathic (HA)	Hospital-Alternative Medicine (HO)	Dispensary (D)	Veterinary Hospital (VH)	Mobile Health Clinic (MHC)	Family Welfare Centre (FWC)	Name Village	Sr. No.
c	c	c	c		c	a	a	a	c	a	a	a	c	c	a	Fatepura	60
c	c	c	c		c	b	a	a	c	b	b	b	c	c	a	Vanki	61
c	c	c	c		c	b	l	c	c	b	b	b	c	c	a	Moti Bej	62
c	c	c	c		b	b	b	a	b	b	b	b	b	b	a	Sajod	63
c	c	c	c		b	b	l	b	b	b	b	b	b	b	b	Umarva	64
c	c	c	c		b	b	a	a	b	b	b	b	b	b	a	Khandiya Amadara	65
c	c	c	c		c	l	l	c	c	l	c	c	c	c	c	Uchapan	66
c	c	c	c		c	a	a	a	c	a	a	c	c	c	a	Ghagharpura	67
c	b	c	c		c	b	b	b	c	b	b	c	c	c	b	Segvasimli	68
c	c	c	c		b	b	a	a	b	b	b	a	b	b	a	Fata	69
c	c	c	c		c	b	l	c	c	b	b	c	c	c	a	Koliyari	70
c	c	c	c		b	b	l	b	b	b	b	a	b	b	a	Vaghava	71
c	c	c	c		a	a	a	a	a	a	a	a	a	a	a	Paliya	72
c	c	c	c		a	a	a	a	a	a	a	a	a	a	a	Tarapur	73
c	c	c	c		a	a	a	a	a	a	b	a	a	a	a	Rampura	74
c	c	c	c		a	a	a	a	a	a	a	a	a	a	a	Vav	75
c	c	c	c		a	a	a	a	a	a	a	a	a	a	a	Pavi	76
c	c	c	c		a	a	a	a	a	a	a	a	a	a	a	Moti Rasli	77
c	c	c	c		a	a	a	a	a	a	a	a	a	a	a	Nani Rasli	78
c	c	c	c		b	b	l	b	b	b	b	b	b	b	b	Thalki	79
c	b	c	c		c	b	a	a	c	b	b	b	b	b	a	Dabherai	80
c	b	c	c		c	b	l	b	c	b	b	b	c	c	b	Gogadiya	81
c	b	c	c		b	b	a	b	b	b	b	b	b	b	b	Motipura (Gadoth)	82
c	b	c	c		b	b	a	a	b	b	b	b	b	b	a	Nani Bumdi	83
c	b	c	c		a	a	a	a	a	a	b	a	a	a	a	Lodhan	84
c	c	c	c		b	a	a	a	b	b	b	b	b	b	a	Mesara	85
c	c	c	c		b	a	a	a	b	b	b	b	b	b	a	Vankol	86
c	b	c	c		b	a	a	a	b	a	a	b	b	b	a	Sihod	87

## Census of India 2011- Village Directory Amenities and Land use ( As in 2009 )

Sr. No.	Name Village	Number of Non-Government Medical Amenities available.								Availability of drinking water - Yes / No						
		Charitable Non Govt. Hospital/Nursing Home.	Medical Practitioner with MBBS Degree	Medical Practitioner with Other Degree	Medical Practitioner with No Degree	Traditional Practitioner and Faith Healer	Medicine Shop	Others	Tap Water (Treated/Untreated)	Well Water (Covered / Uncovered well)	Hand Pump	Tube Wells / Bore Well	Spring	River / Canal	Tank / Pond / Lake	Others
1	2	32	33	34	35	36	37	38	39	40	41	42	43	44	45	46
60	Fatepura	0	0	0	0	0	0	0	No	Yes	Yes	No	No	No	No	No
61	Vanki	0	0	0	0	0	0	0	No	Yes	Yes	No	No	Yes	No	No
62	Moti Bej	0	0	0	0	0	0	0	No	Yes	Yes	No	No	Yes	No	No
63	Sajod	0	0	0	0	0	0	0	No	Yes	Yes	No	No	Yes	No	No
64	Umarva	0	0	0	0	0	0	0	Yes	No	Yes	Yes	No	No	No	No
65	Khandiya Amadara	0	0	0	0	0	0	0	No	Yes	Yes	No	No	No	No	No
66	Uchapan	0	0	0	0	0	0	0	Yes	Yes	Yes	Yes	No	No	No	No
67	Ghagharpura	0	0	0	0	0	0	0	Yes	Yes	Yes	Yes	No	Yes	No	No
68	Segvasimli	0	0	0	0	0	0	0	No	Yes	Yes	Yes	No	No	No	No
69	Fata	0	0	0	0	0	0	0	Yes	No	Yes	Yes	No	No	No	No
70	Koliyari	0	0	0	0	0	0	0	Yes	No	Yes	Yes	No	No	No	No
71	Vaghava	0	0	0	0	0	0	0	Yes	No	Yes	Yes	No	No	No	No
72	Paliya	0	0	0	0	0	0	0	No	Yes	Yes	No	No	No	No	No
73	Tarapur	0	0	0	0	0	0	0	Yes	No	Yes	Yes	No	No	No	No
74	Rampura	0	0	0	0	0	0	0	Yes	No	Yes	Yes	No	No	No	No
75	Vav	0	0	0	0	0	0	0	Yes	No	Yes	No	No	No	No	No
76	Pavi	0	0	0	0	0	0	0	Yes	No	Yes	No	No	Yes	No	No
77	Moti Rasli	0	0	0	0	0	0	0	Yes	No	Yes	No	No	No	No	No
78	Nani Rasli	0	0	0	0	0	0	0	Yes	No	Yes	No	No	No	No	No
79	Thalki	0	0	0	0	0	0	0	Yes	No	Yes	Yes	No	No	No	No
80	Dabherai	0	0	0	0	0	0	0	Yes	Yes	Yes	Yes	No	No	No	No
81	Gogadiya	0	0	0	0	0	0	0	No	Yes	Yes	Yes	No	Yes	No	No
82	Motipura (Gadoth)	0	0	0	0	0	0	0	No	Yes	Yes	Yes	No	Yes	No	No
83	Nani Bumdi	0	0	0	0	0	0	0	Yes	Yes	Yes	Yes	No	Yes	No	No
84	Lodhan	0	0	0	0	0	0	0	Yes	Yes	Yes	Yes	No	No	No	No
85	Mesara	0	0	0	0	0	0	0	No	Yes	Yes	No	No	No	No	No
86	Vankol	0	0	0	0	0	0	0	No	Yes	Yes	No	No	No	No	No
87	Sihod	0	0	0	0	0	0	0	Yes	Yes	Yes	Yes	No	Yes	Yes	No

## Census of India 2011- Village Directory Amenities and Land use ( As in 2009 )

Communication and transport facilities (If amenities available code -  
Yes is given except for Village Pin Code ,If not available within the  
village , the distance range code viz; a for < 5 Kms, b for 5-10 Kms and  
c for 10+ kms of nearest place where facility is available is given)

Availability of toilet & others Yes / No		Communication and transport facilities (If amenities available code - Yes is given except for Village Pin Code ,If not available within the village , the distance range code viz; a for < 5 Kms, b for 5-10 Kms and c for 10+ kms of nearest place where facility is available is given)													
47	48	49	50	51	52	53	54	55	56	57	58	59	60	2	1
Community Toilet Including Bath.	Community Toilet Excluding Bath.	Rural Sanitary Mart or Sanitary Hardware Outlet Available Near the Village.	Community Bio- Gas or Recycle of Waste for Productive Use.	Post Office(PO)	Sub Post Office (SPO)	Post & Telegraph Office (P&TO)	Village Pin Code	Telephones (Land lines)	Public Call Office (PCO)	Mobile Phone Coverage	Internet Cafes/ Common Service Centre (CSC)	Private Courier Facility	Bus Service (Public & Private)	Name Village	Sr. No.
No	No	No	No	c	a		391160	Yes	Yes	Yes	c	c	Yes	Fatepura	60
No	No	No	No	c	a		391160	Yes	a	Yes	a	c	Yes	Vanki	61
No	No	No	No	c	Yes		391160	Yes	Yes	Yes	Yes	c	Yes	Moti Bej	62
No	No	No	No	b	a		391160	Yes	Yes	Yes	a	b	Yes	Sajod	63
No	No	No	No	b	Yes		391160	Yes	Yes	Yes	Yes	b	Yes	Umarva	64
No	No	No	No	b	b		391160	Yes	Yes	Yes	Yes	b	Yes	Khandiya Amadara	65
No	No	No	No	c	Yes		391160	Yes	Yes	Yes	Yes	c	Yes	Uchapan	66
No	No	No	No	c	c		391160	Yes	Yes	Yes	a	c	Yes	Ghagharpura	67
No	No	No	No	c	Yes		391155	Yes	Yes	Yes	Yes	c	Yes	Segvasimli	68
No	No	No	No	b	a		391160	Yes	a	Yes	a	b	Yes	Fata	69
No	No	No	No	c	a		391135	Yes	Yes	Yes	Yes	c	Yes	Koliyari	70
No	No	No	No	b	Yes		391160	Yes	Yes	Yes	Yes	b	Yes	Vaghava	71
No	No	No	No	a	a		391160	Yes	Yes	Yes	Yes	a	Yes	Paliya	72
No	No	Yes	No	a	a		391160	Yes	Yes	Yes	a	a	Yes	Tarapur	73
No	No	No	No	a	a		391160	Yes	Yes	Yes	a	a	Yes	Rampura	74
No	No	No	No	a	a		391160	Yes	a	Yes	a	a	Yes	Vav	75
No	No	Yes	No	Yes	a		391160	Yes	a	Yes	Yes	a	Yes	Pavi	76
No	No	Yes	No	a	Yes		391160	Yes	a	Yes	Yes	a	Yes	Moti Rasli	77
No	No	Yes	No	a	a		391160	Yes	a	Yes	Yes	a	Yes	Nani Rasli	78
No	No	No	No	b	a		391135	Yes	a	Yes	Yes	b	Yes	Thalki	79
No	No	No	No	b	a		391155	Yes	Yes	Yes	Yes	b	Yes	Dabherai	80
No	No	No	No	c	a		391155	Yes	Yes	Yes	Yes	b	Yes	Gogadiya	81
No	No	No	No	b	a		391155	Yes	Yes	Yes	Yes	b	Yes	Motipura (Gadoth)	82
No	No	No	No	b	a		391155	Yes	Yes	Yes	Yes	b	Yes	Nani Bumdi	83
No	No	No	No	a	a		391160	Yes	Yes	Yes	Yes	a	Yes	Lodhan	84
No	No	No	No	b	a		391160	Yes	b	Yes	b	b	Yes	Mesara	85
No	No	No	No	b	a		391160	Yes	b	Yes	a	b	Yes	Vankol	86
No	No	No	Yes	b	b		391160	Yes	b	Yes	Yes	b	Yes	Sihod	87

## Census of India 2011- Village Directory Amenities and Land use ( As in 2009 )

Communication and transport facilities (If amenities available code -Yes is given except for Village Pin Code ,If not available within the village , the distance range code viz; a for < 5 Kms, b for 5-10 Kms and c for 10+ kms of nearest place where facility is available is given)

Village connected to highways,village roads, banks & credit societies (If amenities available code -Yes is given, If not available within the village , the distance range code viz; a for < 5 Kms, b for 5-10 Kms and c for 10+ kms of nearest place where facility is available is given)

Sr. No.	Name Village	Railway Stations	Auto/Modified Autos	Taxis and Vans	Tractors	Cycle-Pulled Rickshaws (Manual & Machine Driven)	Carts Driven by Animals	Sea /River Ferry Service	Connected to National Highway(NH)	Connected to State Highway(SH)	Connected to Major District Road (MDR)	Connected to Others District Road	Pucca Roads	Kutcheha Roads	Water Bounded Macadam (WBM) Roads
1	2	61	62	63	64	65	66	67	68	69	70	71	72	73	74
60	Fatepura	c	Yes	b	c		c	c	c	c	b	Yes	Yes	Yes	c
61	Vanki	c	Yes	c	c		c	c	c	b	Yes	Yes	Yes	Yes	c
62	Moti Bej	c	Yes	c	c		c	c	c	Yes	Yes	Yes	Yes	Yes	c
63	Sajod	b	a	b	b		b	c	c	c	b	Yes	Yes	Yes	b
64	Umarva	b	Yes	b	b		b	c	c	b	Yes	Yes	Yes	Yes	b
65	Khandiya Amadara	b	Yes	b	b		b	c	c	c	Yes	Yes	Yes	Yes	b
66	Uchapan	c	c	c	c		c	c	c	Yes	c	Yes	Yes	Yes	c
67	Ghagharpura	c	Yes	c	c		c	c	c	c	c	Yes	Yes	Yes	c
68	Segvasimli	c	Yes	c	c		c	c	c	c	Yes	Yes	Yes	Yes	c
69	Fata	b	Yes	b	b		b	c	c	b	Yes	Yes	Yes	Yes	b
70	Koliyari	c	Yes	c	c		c	c	c	b	Yes	Yes	Yes	Yes	c
71	Vaghava	b	Yes	b	b		b	c	c	b	Yes	Yes	Yes	Yes	b
72	Paliya	a	Yes	a	a		a	c	c	a	a	Yes	Yes	Yes	a
73	Tarapur	a	a	a	a		a	c	c	a	a	Yes	Yes	Yes	a
74	Rampura	a	Yes	a	a		a	c	c	c	Yes	Yes	Yes	Yes	a
75	Vav	a	a	a	a		a	c	c	a	a	Yes	Yes	a	a
76	Pavi	Yes	Yes	a	a		a	c	c	Yes	a	Yes	Yes	Yes	a
77	Moti Rasli	a	Yes	a	a		a	c	c	Yes	Yes	Yes	Yes	Yes	a
78	Nani Rasli	a	a	a	a		a	c	c	Yes	a	Yes	Yes	Yes	a
79	Thalki	b	Yes	b	b		b	c	c	Yes	Yes	Yes	Yes	Yes	b
80	Dabherai	c	Yes	b	c		c	c	c	b	b	Yes	Yes	Yes	c
81	Gogadiya	c	Yes	b	b		c	c	c	c	Yes	Yes	Yes	Yes	c
82	Motipura (Gadoth)	b	Yes	b	b		b	c	c	b	Yes	Yes	Yes	Yes	b
83	Nani Bumdi	b	Yes	b	b		b	c	c	b	Yes	Yes	Yes	Yes	b
84	Lodhan	a	Yes	a	a		a	c	c	b	Yes	Yes	Yes	Yes	a
85	Mesara	b	Yes	a	b		b	c	c	b	b	Yes	Yes	Yes	b
86	Vankol	b	Yes	b	b		b	c	c	b	Yes	a	Yes	Yes	b
87	Sihod	b	Yes	Yes	b		b	c	c	Yes	Yes	Yes	Yes	Yes	b

## Census of India 2011- Village Directory Amenities and Land use ( As in 2009 )

Village connected to highways,village roads, banks & credit societies (If amenities available code -Yes is given, If not available within the village , the distance range code viz; a for < 5 Kms, b for 5-10 Kms and c for 10+ kms of nearest place where facility is available is given)

Availability of miscellaneous facilities (If amenities available code - Yes is given, If not available within the village , the distance range code viz; a for < 5 Kms, b for 5-10 Kms and c for 10+ kms of nearest place where facility is available is given)

Navigable Waterway (River/Canal)(NW)	Footpaths (FP)	Commercial & Co-Operative Banks	ATM	Agricultural Credit Societies	Self-Help Group (SHG)	Public Distribution System (PDS) shop	Mandis / Regular Market	Weekly Haat	Agricultural Marketing Society	Integrated Child Development Scheme (Nutritional Centres)	Anganwadi Centre (Nutritional Centres)	Others (Nutritional Centres)	ASHA(Accredited Social Health Activist)	Name Village	Sr. No.
75	76	77	78	79	80	81	82	83	84	85	86	87	88	2	1
c	Yes	a	c	c	Yes	a	a	a	c	c	Yes	Yes	Yes	Fatepura	60
c	Yes	b	c	c	Yes	b	b	b	c	c	Yes	Yes	Yes	Vanki	61
c	Yes	Yes	Yes	c	Yes	Yes	b	c	c	c	Yes	Yes	Yes	Moti Bej	62
c	Yes	b	b	a	Yes	a	b	b	b	b	Yes	Yes	Yes	Sajod	63
c	Yes	b	b	b	Yes	a	b	b	b	b	a	Yes	a	Umarva	64
c	Yes	b	b	b	Yes	Yes	b	b	b	b	Yes	Yes	Yes	Khandiya Amadara	65
c	Yes	Yes	c	c	Yes	Yes	Yes	b	c	c	Yes	Yes	Yes	Uchapan	66
c	Yes	a	c	c	Yes	a	c	b	c	c	Yes	Yes	Yes	Ghagharpura	67
c	Yes	b	c	c	Yes	a	c	b	c	c	a	Yes	Yes	Segvasimli	68
c	Yes	b	b	a	Yes	a	b	b	b	b	Yes	Yes	Yes	Fata	69
c	Yes	c	c	a	Yes	Yes	b	c	c	c	Yes	Yes	Yes	Koliyari	70
c	Yes	Yes	Yes	b	Yes	Yes	b	b	b	b	Yes	Yes	Yes	Vaghava	71
c	Yes	a	a	a	Yes	a	a	a	a	a	Yes	Yes	Yes	Paliya	72
c	Yes	a	a	a	Yes	a	a	a	a	a	a	Yes	Yes	Tarapur	73
c	Yes	a	a	a	a	a	a	a	a	a	a	Yes	a	Rampura	74
c	Yes	a	a	a	Yes	a	a	a	a	a	Yes	Yes	Yes	Vav	75
c	Yes	Yes	a	a	Yes	a	a	a	a	a	Yes	Yes	Yes	Pavi	76
c	Yes	a	a	a	Yes	a	a	a	a	a	Yes	Yes	Yes	Moti Rasli	77
c	Yes	a	a	a	Yes	a	a	a	a	a	Yes	Yes	Yes	Nani Rasli	78
c	Yes	Yes	Yes	a	Yes	Yes	b	b	b	b	Yes	Yes	Yes	Thalki	79
c	Yes	b	c	a	Yes	a	c	b	c	c	a	Yes	Yes	Dabherai	80
c	Yes	b	c	a	Yes	Yes	c	a	c	c	Yes	Yes	Yes	Gogadiya	81
c	Yes	b	b	a	Yes	a	b	a	b	b	Yes	Yes	Yes	Motipura (Gadoth)	82
c	Yes	b	b	b	Yes	a	b	b	b	b	Yes	Yes	Yes	Nani Bumdi	83
c	Yes	a	a	a	Yes	a	a	a	a	a	Yes	Yes	Yes	Lodhan	84
c	Yes	b	b	b	Yes	b	b	b	b	b	Yes	Yes	Yes	Mesara	85
c	Yes	b	b	a	Yes	b	b	b	b	b	Yes	Yes	Yes	Vankol	86
c	Yes	b	b	b	Yes	a	b	b	b	b	Yes	Yes	Yes	Sihod	87



## Census of India 2011- Village Directory Amenities and Land use ( As in 2009 )

Availability of miscellaneous facilities (If amenities available code -  
Yes is given, If not available within the village , the distance range  
code viz; a for < 5 Kms, b for 5-10 Kms and c for 10+ kms of  
nearest place where facility is available is given)

Availability of electricity  
(Yes/No)

Sr. No.	Name Village	Community Centre with/ Without TV	Sports Field,	Sports Club / Recreation Centre	Cinema / Video Hall	Public Library	Public Reading Room	Newspaper Supply	Assembly Polling Station	Birth & Death Registration Office	Power Supply for Domestic Use (ED)	Power Supply for Agricultural Use (EAG)	Power Supply for Commercial Use (EC)	Power Supply for All Uses (EA)
1	2	89	90	91	92	93	94	95	96	97	98	99	100	101
60	Fatepura	a	a	c	c	a	a	Yes	Yes	a	Yes	Yes	Yes	Yes
61	Vanki	b	b	c	c	c	c	Yes	Yes	Yes	Yes	Yes	Yes	Yes
62	Moti Bej	Yes	b	c	c	c	c	Yes	Yes	Yes	Yes	Yes	Yes	Yes
63	Sajod	a	b	b	b	b	b	Yes	Yes	Yes	Yes	Yes	Yes	Yes
64	Umarva	Yes	b	b	b	b	b	Yes	Yes	Yes	Yes	Yes	Yes	Yes
65	Khandiya Amadara	a	b	b	b	b	b	Yes	Yes	Yes	Yes	Yes	Yes	Yes
66	Uchapan	Yes	Yes	c	c	Yes	Yes	Yes	Yes	Yes	Yes	Yes	Yes	Yes
67	Ghagharpura	Yes	c	c	c	c	a	Yes	Yes	Yes	Yes	Yes	Yes	Yes
68	Segvasimli	Yes	c	c	c	c	a	Yes	a	Yes	Yes	Yes	Yes	Yes
69	Fata	Yes	b	b	b	a	a	Yes	Yes	Yes	Yes	Yes	Yes	Yes
70	Koliyari	Yes	b	c	c	Yes	Yes	Yes	Yes	Yes	Yes	Yes	Yes	Yes
71	Vaghava	Yes	a	b	b	b	Yes	Yes	Yes	Yes	Yes	Yes	Yes	Yes
72	Paliya	a	a	a	a	a	a	Yes	Yes	Yes	Yes	Yes	Yes	Yes
73	Tarapur	Yes	a	a	a	a	a	Yes	Yes	Yes	Yes	Yes	Yes	Yes
74	Rampura	a	a	a	a	a	a	Yes	a	a	Yes	Yes	Yes	Yes
75	Vav	Yes	a	a	a	a	a	Yes	Yes	Yes	Yes	Yes	Yes	Yes
76	Pavi	a	a	a	a	a	a	Yes	Yes	Yes	Yes	Yes	Yes	Yes
77	Moti Rasli	Yes	a	a	a	a	a	Yes	Yes	Yes	Yes	Yes	Yes	Yes
78	Nani Rasli	Yes	a	a	a	a	a	Yes	Yes	Yes	Yes	Yes	Yes	Yes
79	Thalki	b	a	b	b	b	Yes	Yes	Yes	Yes	Yes	Yes	Yes	Yes
80	Dabherai	Yes	b	c	b	b	b	Yes	Yes	Yes	Yes	Yes	Yes	Yes
81	Gogadiya	Yes	b	c	c	c	b	Yes	Yes	Yes	Yes	Yes	Yes	Yes
82	Motipura (Gadoth)	Yes	b	b	b	b	b	Yes	a	Yes	Yes	Yes	Yes	Yes
83	Nani Bumdi	Yes	b	b	b	b	b	Yes	Yes	Yes	Yes	Yes	Yes	Yes
84	Lodhan	a	a	a	a	a	a	Yes	Yes	Yes	Yes	Yes	Yes	Yes
85	Mesara	b	a	b	b	b	b	Yes	Yes	a	Yes	Yes	Yes	Yes
86	Vankol	a	a	b	b	b	b	Yes	Yes	a	Yes	Yes	Yes	Yes
87	Sihod	Yes	b	b	b	b	b	Yes	Yes	Yes	Yes	Yes	Yes	Yes

## Census of India 2011- Village Directory Amenities and Land use ( As in 2009 )

### Land Use

Nearest Town

Area under different types of land use  
( in hectares rounded up to one decimal place)

Name	Distance Range Code i.e. a for < 5 Kms, b for 5-10 Kms & c for 10+ kms .	Forests	Area under Non-Agricultural Uses	Barren and Un-Cultivable land	Permanent Pastures and Other Grazing Lands	Land Under Miscellaneous Tree Crops etc.	Cultivable Waste Land	Name Village	Sr. No.
102	103	104	105	106	107	108	109	2	1
JETPUR PAVI	c	0	0.7	6.7	27	0	1.8	Fatepura	60
JETPUR PAVI	c	0	4.2	8.9	19.7	0	0	Vanki	61
JETPUR PAVI	c	0	7	36.6	109.3	0	0	Moti Bej	62
JETPUR PAVI	b	0	45.6	29.4	14.6	0	3.5	Sajod	63
JETPUR PAVI	b	0	10.9	9.5	12.6	0	31.8	Umarva	64
JETPUR PAVI	b	0	3.4	46.6	37.1	0	4.8	Khandiya Amadara	65
JETPUR PAVI	c	0	15.8	96.3	35.1	0	0	Uchapan	66
JETPUR PAVI	c	0	0.5	0	24.6	0	0	Ghagharpura	67
JETPUR PAVI	c	0	1.3	3.4	15.8	0	0.2	Segvasimli	68
JETPUR PAVI	b	0	3.1	0	13.7	0	0	Fata	69
JETPUR PAVI	c	0	55.2	0	75.3	0	0	Koliyari	70
JETPUR PAVI	b	0	12.8	84.7	29.3	0	0	Vaghava	71
JETPUR PAVI	a	0	5.3	59.9	6.4	0	7.9	Paliya	72
JETPUR PAVI	a	0	30.7	17.7	0	0	4.1	Tarapur	73
JETPUR PAVI	a	0	6.2	5.9	1.6	0	0	Rampura	74
JETPUR PAVI	a	0	1.5	12.4	23.9	0	0.6	Vav	75
JETPUR PAVI	a	0	11.5	102	0	0	6	Pavi	76
JETPUR PAVI	a	0	10.7	103.4	31.7	0	0	Moti Rasli	77
JETPUR PAVI	a	0	15.9	51.8	26	0	0	Nani Rasli	78
JETPUR PAVI	b	0	8.7	57.7	55	0	0	Thalki	79
JETPUR PAVI	c	0	2.5	23.5	1	0	0	Dabherai	80
JETPUR PAVI	c	0	7.3	6.4	20.9	0	0	Gogadiya	81
JETPUR PAVI	b	0	2.5	2	8.5	0	1	Motipura (Gadoth)	82
JETPUR PAVI	b	33.3	3.5	4.9	21.2	0	0.9	Nani Bumdi	83
JETPUR PAVI	a	0	10	42.4	60.8	0	0	Lodhan	84
JETPUR PAVI	b	0	16.5	66	0	0	0	Mesara	85
JETPUR PAVI	b	0	33	3.6	11.5	0	0	Vankol	86
JETPUR PAVI	b	0	3.7	50	37.4	0	0	Sihod	87

**Census of India 2011- Village Directory  
Amenities and Land use ( As in 2009 )**

Land Use													Name of three most important commodities manufactured		
Area under different types of land use ( in hectares rounded up to one decimal place)											Area irrigated by source (in hectare).				
Sr. No.	Name Village	Fallow Lands Other Than Current Fallows		Net Area Sown	Total Irrigated Land Area	Total Un-irrigated Land Area	Canals ( C )	Wells/Tube-Eells (W/TW)	Tanks/Lakes (T/L)	Water Falls (WF)	Others (O)	First	Second	Third	
		110	111												112
60	Fatepura	0	0	60.5	45	15.5	40	5	0	0	0				
61	Vanki	0	0	158.4	140	18.4	100	40	0	0	0				
62	Moti Bej	0	0	469	421	48	421	0	0	0	0				
63	Sajod	0	0	90.4	80	10.4	80	0	0	0	0				
64	Umarva	0	0	332.4	200	132.4	200	0	0	0	0				
65	Khandiya Amadara	0	0	260.6	200	60.6	50	150	0	0	0				
66	Uchapan	0	0	657.8	615	42.8	57	533	0	0	25				
67	Ghagharpura	0	0	150.7	125	25.7	25	100	0	0	0				
68	Segvasimli	0	0	127	96	31	30	66	0	0	0				
69	Fata	0	0	127.3	120.3	7	25	95.3	0	0	0				
70	Koliyari	0	0	324	303	21	100	175	0	0	28				
71	Vaghava	0	0	495.5	490	5.5	200	280	0	0	10				
72	Paliya	0	0	253.8	200	53.8	100	100	0	0	0				
73	Tarapur	0	0	392.2	362	30.2	270	92	0	0	0				
74	Rampura	0	0	174.1	150	24.1	150	0	0	0	0				
75	Vav	0	0	131.8	100	31.8	90	10	0	0	0				
76	Pavi	0	0	131.8	60	71.8	30	20	0	0	10				
77	Moti Rasli	0	0	168.3	100	68.3	0	100	0	0	0				
78	Nani Rasli	0	0	197	180	17	100	50	0	0	30				
79	Thalki	0	0	349	340	9	120	220	0	0	0				
80	Dabherai	0	0	137	95	42	5	90	0	0	0				
81	Gogadiya	0	0	233	173	60	40	133	0	0	0				
82	Motipura (Gadoth)	0	0	40	25	15	5	20	0	0	0				
83	Nani Bumdi	0	0	230	190	40	35	155	0	0	0				
84	Lodhan	0	0	234.2	100	134.2	0	100	0	0	0				
85	Mesara	0	26.3	130.4	100.4	30	0	100.4	0	0	0				
86	Vankol	0	0	107.9	90.5	17.4	0	90.5	0	0	0				
87	Sihod	0	0	176	125	51	75	50	0	0	0				



## Census of India 2011- Village Directory Amenities and Land use ( As in 2009 )

Number of educational amenities available. (If not available within the village, the distance range code viz; a for < 5 Kms, b for 5-10 Kms and c for 10+ kms of nearest place where facility is available is given).

Sr. No.	Name Village	Location Code No.	Total Area of The Village ( In Hectares Rounded Up to One Decimal Place)	Total Population ( 2011 Census )	Number of Households (2011 Census)	Pre-Primary School (PP)	Primary School (P)	Middle School (M)	Secondary School (S)	Senior Secondary School (SS)	Degree College of Arts Science & Commerce (ASC)	Engineering College(EC)	Medical College (MC)	Management Institute (MI)
1	2	3	4	5	6	7	8	9	10	11	12	13	14	15
<b>CD Block:- Jetpur Pavi (0179)</b>														
88	Moti Bumdi	520111	303	1632	288	c	1		b	b	c	c	c	c
89	Patiya	520112	171.1	753	154	c	1		a	c	c	c	c	c
90	Nana	520113	85.6	349	80	c	1		b	c	c	c	c	c
91	Butiyapura Mota	520114	52.3	492	121	b	1		b	b	b	c	c	c
92	Butiyapura Ranbhun	520115	375.4	1520	272	b	1		1	b	b	c	c	c
93	Amalpur	520116	123.4	544	100	b	1		c	b	b	c	c	c
94	Gadoth	520117	233.5	1124	201	b	1		b	b	b	c	c	c
95	Moti Tejavav	520118	89.3	548	98	b	1		b	b	b	c	c	c
96	Khandivav	520119	68.3	367	73	b	1		b	b	b	c	c	c
97	Pratapnagar	520120	268.6	643	110	b	1		b	b	b	c	c	c
98	Sithol	520121	364	1928	378	b	2		1	b	b	c	c	c
99	Aniyadri	520122	879.1	2269	422	b	4		b	b	b	c	c	c
100	Moti Amrol	520123	1692.1	4774	1055	c	5		1	c	c	c	c	c
101	Sengpur	520124	271.2	396	82	c	1		b	b	c	c	c	c
102	Tamboliya	520125	282.4	895	201	b	1		b	b	b	c	c	c
103	Chudel	520126	322.5	1369	244	b	1		a	a	b	c	c	c
104	Ambadi	520127	142.1	701	124	b	1		a	a	b	c	c	c
105	Bhensavahi	520128	411.2	2349	469	b	1		1	b	b	c	c	c
106	Suskal	520129	714.3	3983	736	b	3		b	b	b	c	c	c
107	Nani Tejavav	520130	41.8	264	52	b	1		b	b	b	c	c	c
108	Kukna	520131	185.6	1117	212	b	1		a	a	b	c	c	c
109	Chapargota	520132	211.4	1022	178	b	1		a	a	b	c	c	c
110	Jivanpura	520133	70.9	259	62	b	1		b	b	b	c	c	c
111	Timbi	520134	214.8	1497	298	b	2		b	b	c	c	c	c
112	Pandhara	520135	197.7	1426	291	b	3		a	b	b	c	c	c
113	Visadi	520136	159.2	1113	228	b	1		c	b	b	c	c	c
114	Dholivav	520137	227.2	1848	356	b	1		c	b	b	c	c	c
115	Jabugam	520138	1202.3	3600	781	1	2		1	1	b	c	c	c
116	Baravad	520139	678.1	2016	382	b	1		a	a	b	c	c	c
117	Harakhpur	520140	508.6	1320	247	b	1		a	a	b	c	c	c

## Census of India 2011- Village Directory Amenities and Land use ( As in 2009 )

Number of educational amenities available. (If not available within the village, the distance range code viz; a for < 5 Kms, b for 5-10 Kms and c for 10+ kms of nearest place where facility is available is given).

Number of Medical Amenities available. (If not available within the village, the distance range code viz; a for < 5 Kms, b for 5-10 Kms and c for 10+ kms of nearest place where facility is available is given).

16	17	18	19	20	21	22	23	24	25	26	27	28	29	30	31	2	1
Polytechnic (Pt)	Vocational Training School /ITI	Non-formal Training Centre (NFTC)	Special School for Disabled (SSD)	Others (Specify)	Community Health Centre (CHC)	Primary Health Centre (PHC)	Primary Health Sub Centre (PHS)	Maternity and Child Welfare Centre (MCW)	T.B. Clinic (TBC)	Hospital-Allopathic (HA)	Hospital-Alternative Medicine (HO)	Dispensary (D)	Veterinary Hospital (VH)	Mobile Health Clinic (MHC)	Family Welfare Centre (FWC)	Name Village	Sr. No.
c	b	c	c		c	b	a	a	c	b	b	b	b	b	a	Moti Bumdi	88
c	b	c	c		c	b	l	a	c	b	b	c	c	c	a	Patiya	89
c	b	c	c		c	b	a	a	c	b	b	b	c	c	a	Nana Butiyapura	90
c	b	c	c		c	b	a	a	c	a	a	b	c	c	a	Mota Butiyapura	91
c	b	c	c		c	b	l	c	c	b	b	b	c	c	b	Ranbhun	92
c	b	c	c		c	a	a	b	c	a	a	b	c	c	a	Amalpur	93
c	b	c	c		c	a	l	c	c	a	a	b	c	c	a	Gadoth	94
c	b	c	c		b	b	b	b	b	b	b	b	b	b	b	Moti Tejavav	95
c	b	c	c		b	b	a	a	b	b	b	b	b	b	a	Khandivav	96
c	b	c	c		b	a	l	b	b	a	a	b	b	b	a	Pratapnagar	97
c	b	c	c		b	b	l	b	b	b	b	b	b	b	b	Sithol	98
c	c	c	c		b	a	l	a	b	a	a	b	b	b	a	Aniyadri	99
c	c	c	c		c	l	l	c	c	l	c	c	c	c	c	Moti Amrol	100
c	c	c	c		c	b	a	a	c	c	c	c	c	c	a	Sengpur	101
c	c	c	c		b	b	a	a	b	b	b	b	b	b	a	Tamboliya	102
c	c	c	c		b	b	l	b	b	b	b	b	b	b	b	Chudel	103
c	c	c	c		b	b	a	a	b	b	b	b	b	b	a	Ambadi	104
c	c	c	c		b	b	l	b	b	b	b	b	b	b	b	Bhensavahi	105
c	a	c	c		b	l	l	b	b	l	c	b	b	b	b	Suskal	106
c	b	c	c		b	b	b	b	b	b	b	b	b	b	b	Nani Tejavav	107
c	a	c	c		b	a	a	a	b	a	a	a	a	a	a	Kukna	108
c	a	c	c		b	b	a	a	b	a	a	a	b	b	a	Chapargota	109
c	b	c	c		b	b	a	a	b	b	b	b	b	b	a	Jivanpura	110
c	b	c	c		c	b	a	a	c	b	b	b	c	c	a	Timbi	111
c	b	c	c		c	l	l	c	c	l	c	b	c	c	c	Pandhara	112
c	b	c	c		c	a	a	a	c	b	b	b	c	c	c	Visadi	113
c	b	c	c		c	a	l	c	c	b	b	b	c	c	a	Dholivav	114
c	l	c	c		l	b	l	c	c	c	c	c	c	c	c	Jabugam	115
c	c	c	c		b	a	a	a	b	b	b	b	b	b	a	Baravad	116
c	c	c	c		b	b	a	a	b	b	b	b	b	b	a	Harakhpur	117

**Census of India 2011- Village Directory  
Amenities and Land use ( As in 2009 )**

Sr. No.	Name Village	Number of Non-Government Medical Amenities available.							Availability of drinking water - Yes / No							
		Charitable Non Govt. Hospital/Nursing Home.	Medical Practitioner with MBBS Degree	Medical Practitioner with Other Degree	Medical Practitioner with No Degree	Traditional Practitioner and Faith Healer	Medicine Shop	Others	Tap Water (Treated/Untreated)	Well Water (Covered/Uncovered well)	Hand Pump	Tube Wells / Bore Well	Spring	River / Canal	Tank / Pond / Lake	Others
1	2	32	33	34	35	36	37	38	39	40	41	42	43	44	45	46
88	Moti Bumdi	0	0	0	0	0	0	0	No	Yes	Yes	Yes	No	No	No	No
89	Patiya	0	0	0	0	0	0	0	No	Yes	Yes	Yes	No	No	No	No
90	Nana	0	0	0	0	0	0	0	No	Yes	Yes	Yes	No	No	No	No
91	Butiyapura															
91	Mota	0	0	0	0	0	0	0	No	No	Yes	Yes	No	No	No	No
92	Butiyapura															
92	Ranbhun	0	0	0	0	0	0	0	Yes	No	Yes	No	No	No	No	No
93	Amalpur	0	0	0	0	0	0	0	No	Yes	Yes	No	No	No	No	No
94	Gadoth	0	0	0	0	0	0	0	No	Yes	Yes	Yes	No	No	No	No
95	Moti	0	0	0	0	0	0	0	No	Yes	Yes	No	No	No	No	No
96	Tejavav															
96	Khandivav	0	0	0	0	0	0	0	No	Yes	Yes	No	No	No	No	No
97	Pratapnagar	0	0	0	0	0	0	0	No	Yes	Yes	No	No	No	No	No
98	Sithol	0	0	0	0	0	0	0	Yes	Yes	Yes	Yes	No	Yes	Yes	No
99	Aniyadri	0	0	0	0	0	0	0	No	Yes	Yes	No	No	No	Yes	No
100	Moti Amrol	0	0	0	0	0	0	0	Yes	No	Yes	Yes	No	No	No	No
101	Sengpur	0	0	0	0	0	0	0	No	Yes	Yes	No	No	No	No	No
102	Tamboliya	0	0	0	0	0	0	0	No	Yes	Yes	No	No	No	No	No
103	Chudel	0	0	0	0	0	0	0	No	Yes	Yes	No	No	No	No	No
104	Ambadi	0	0	0	0	0	0	0	Yes	Yes	Yes	Yes	No	No	No	No
105	Bhensavahi	0	0	0	0	0	0	0	Yes	Yes	Yes	Yes	No	No	No	No
106	Suskal	0	0	0	0	0	0	0	Yes	No	Yes	No	No	No	No	No
107	Nani Tejavav	0	0	0	0	0	0	0	No	Yes	Yes	No	No	No	No	No
108	Kukna	0	0	0	0	0	0	0	Yes	No	Yes	No	No	No	No	No
109	Chapargota	0	0	0	0	0	0	0	Yes	No	Yes	No	No	No	No	No
110	Jivanpura	0	0	0	0	0	0	0	Yes	No	Yes	No	No	No	No	No
111	Timbi	0	0	0	0	0	0	0	Yes	No	Yes	No	No	No	No	No
112	Pandhara	2	1	0	0	0	0	0	Yes	No	Yes	Yes	No	No	No	No
113	Visadi	0	0	0	0	0	0	0	Yes	No	Yes	No	No	No	No	No
114	Dholivav	0	0	0	0	0	0	0	Yes	No	Yes	No	No	No	No	No
115	Jabugam	2	2	0	0	0	0	0	Yes	Yes	Yes	Yes	No	No	No	No
116	Baravad	0	0	0	0	0	0	0	No	Yes	Yes	No	No	No	No	No
117	Harakhpur	0	0	0	0	0	0	0	No	Yes	Yes	No	No	No	No	No

## Census of India 2011- Village Directory Amenities and Land use ( As in 2009 )

Communication and transport facilities (If amenities available code -Yes is given except for Village Pin Code ,If not available within the village , the distance range code viz; a for <5 Kms, b for 5-10 Kms and c for 10+ kms of nearest place where facility is available is given)

47	48	49	50	51	52	53	54	55	56	57	58	59	60	2	1
Community Toilet Including Bath.	Community Toilet Excluding Bath.	Rural Sanitary Mart or Sanitary Hardware Outlet Available Near the Village.	Community Bio- Gas or Recycle of Waste for Productive Use.	Post Office(PO)	Sub Post Office (SPO)	Post & Telegraph Office (P&TO)	Village Pin Code	Telephones (Land lines)	Public Call Office (PCO)	Mobile Phone Coverage	Internet Cafes/ Common Service Centre (CSC)	Private Courier Facility	Bus Service (Public & Private)	Name Village	Sr. No.
No	No	No	No	b	Yes		391155	Yes	Yes	Yes	Yes	b	Yes	Moti Bumdi	88
No	No	No	No	b	a		391160	Yes	Yes	Yes	a	c	Yes	Patiya	89
No	No	No	No	b	b		391160	Yes	Yes	Yes	b	b	Yes	Nana	90
No	No	No	No	b	a		391160	Yes	Yes	Yes	a	b	Yes	Butiyapura Mota Butiyapura	91
No	No	No	No	b	b		391135	Yes	Yes	Yes	Yes	b	Yes	Ranbhun	92
No	No	No	No	b	b		391155	Yes	Yes	Yes	a	b	Yes	Amalpur	93
No	No	No	No	b	a		391155	Yes	Yes	Yes	a	b	Yes	Gadoth	94
No	No	No	No	b	b		391155	Yes	Yes	Yes	a	b	Yes	Moti	95
No	No	No	No	b	b		391155	Yes	Yes	Yes	a	b	Yes	Tejavav Khandivav	96
No	No	No	No	b	b		391155	Yes	Yes	Yes	a	b	Yes	Pratapnagar	97
No	No	No	No	b	b		391160	Yes	b	Yes	Yes	b	Yes	Sithol	98
No	No	No	No	b	Yes		391160	Yes	b	Yes	Yes	b	Yes	Aniyadri	99
No	No	No	No	c	Yes		391160	Yes	Yes	Yes	Yes	c	Yes	Moti Amrol	100
No	No	No	No	c	c		391160	Yes	Yes	Yes	Yes	c	Yes	Sengpur	101
No	No	No	No	b	a		391160	Yes	Yes	Yes	Yes	b	Yes	Tamboliya	102
No	No	No	No	b	Yes		391160	Yes	b	Yes	Yes	b	Yes	Chudel	103
No	No	No	No	b	a		391160	Yes	Yes	Yes	a	b	Yes	Ambadi	104
No	No	No	No	b	Yes		391160	Yes	Yes	Yes	Yes	b	Yes	Bhensavahi	105
No	No	No	No	a	Yes		391155	Yes	Yes	Yes	Yes	a	Yes	Suskal	106
No	No	No	No	b	b		391155	Yes	Yes	Yes	a	b	Yes	Nani Tejavav	107
No	No	No	No	a	a		391160	Yes	b	Yes	Yes	b	Yes	Kukna	108
No	No	No	No	a	a		391160	Yes	Yes	Yes	Yes	a	Yes	Chapargota	109
No	No	No	No	b	b		391135	Yes	b	Yes	a	b	Yes	Jivanpura	110
No	No	No	No	b	a		391135	Yes	b	Yes	Yes	b	Yes	Timbi	111
No	No	No	No	b	Yes		391155	Yes	Yes	Yes	Yes	b	Yes	Pandhara	112
No	No	No	No	b	a		391135	Yes	Yes	Yes	a	b	Yes	Visadi	113
No	No	No	No	b	a		391135	Yes	Yes	Yes	Yes	b	Yes	Dholivav	114
No	No	Yes	Yes	Yes	b		391155	Yes	Yes	Yes	Yes	c	Yes	Jabugam	115
No	No	No	No	b	Yes		391160	Yes	b	Yes	Yes	b	Yes	Baravad	116
No	No	No	No	b	Yes		391160	Yes	b	Yes	Yes	b	Yes	Harakhpur	117



## Census of India 2011- Village Directory Amenities and Land use ( As in 2009 )

Communication and transport facilities (If amenities available code -Yes is given except for Village Pin Code .If not available within the village , the distance range code viz; a for < 5 Kms, b for 5-10 Kms and c for 10+ kms of nearest place where facility is available is given)

Village connected to highways,village roads, banks & credit societies (If amenities available code -Yes is given, If not available within the village , the distance range code viz; a for < 5 Kms, b for 5-10 Kms and c for 10+ kms of nearest place where facility is available is given)

Sr. No.	Name Village	Railway Stations	Auto/Modified Autos	Taxis and Vans	Tractors	Cycle-Pulled Rickshaws (Manual & Machine Driven)	Carts Driven by Animals	Sea /River Ferry Service	Connected to National Highway(NH)	Connected to State Highway(SH)	Connected to Major District Road (MDR)	Connected to Others District Road	Pucca Roads	Kutchcha Roads	Water Bounded Macadam (WBM) Roads
1	2	61	62	63	64	65	66	67	68	69	70	71	72	73	74
88	Moti Bumdi	c	Yes	c	c		c	c	c	c	b	Yes	Yes	Yes	c
89	Patiya	c	Yes	c	c		c	c	c	b	b	Yes	Yes	Yes	c
90	Nana	c	Yes	a	c		c	c	c	c	b	Yes	Yes	Yes	Yes
91	Butiyapura Mota	c	Yes	b	b		c	c	c	Yes	b	Yes	Yes	Yes	Yes
92	Butiyapura Ranbhun	c	Yes	b	b		c	c	c	c	b	Yes	Yes	Yes	Yes
93	Amalpur	Yes	Yes	b	b		c	c	c	b	b	Yes	Yes	Yes	c
94	Gadoth	c	Yes	b	b		c	c	c	b	b	Yes	Yes	Yes	c
95	Moti Tejavav	b	Yes	b	b		b	c	c	b	b	Yes	Yes	Yes	Yes
96	Khandivav	b	Yes	b	b		b	c	c	b	b	Yes	Yes	Yes	Yes
97	Pratapnagar	b	Yes	b	b		b	c	c	b	b	Yes	Yes	Yes	Yes
98	Sithol	b	Yes	b	b		b	c	c	Yes	Yes	Yes	Yes	Yes	b
99	Aniyadri	b	Yes	b	b		b	c	c	b	b	Yes	Yes	Yes	a
100	Moti Amrol	c	Yes	c	c		c	c	c	c	c	Yes	Yes	Yes	Yes
101	Sengpur	c	Yes	c	c		c	c	c	c	Yes	c	Yes	Yes	b
102	Tamboliya	b	Yes	b	b		b	c	b	b	Yes	b	Yes	Yes	b
103	Chudel	b	Yes	b	b		b	c	c	Yes	b	Yes	Yes	Yes	b
104	Ambadi	b	Yes	b	b		b	c	c	b	b	Yes	Yes	Yes	b
105	Bhensavahi	b	Yes	Yes	b		b	c	c	Yes	Yes	Yes	Yes	Yes	b
106	Suskal	Yes	Yes	b	b		b	c	c	Yes	Yes	Yes	Yes	Yes	b
107	Nani Tejavav	b	Yes	b	b		b	c	c	b	b	Yes	Yes	Yes	Yes
108	Kukna	b	Yes	b	b		b	c	c	Yes	Yes	Yes	a	Yes	b
109	Chapargota	b	Yes	a	b		b	c	c	b	a	Yes	Yes	Yes	b
110	Jivanpura	b	Yes	a	b		b	c	c	b	b	Yes	Yes	Yes	b
111	Timbi	c	Yes	a	b		c	c	c	c	b	Yes	Yes	Yes	c
112	Pandhara	c	Yes	Yes	c		c	c	c	a	a	Yes	Yes	Yes	c
113	Visadi	c	Yes	Yes	b		c	c	c	Yes	Yes	Yes	Yes	Yes	b
114	Dholivav	c	Yes	Yes	b		c	c	c	a	a	Yes	Yes	Yes	b
115	Jabugam	c	Yes	Yes	b		c	c	c	Yes	Yes	Yes	Yes	Yes	c
116	Baravad	b	Yes	b	b		b	c	c	a	b	Yes	Yes	Yes	b
117	Harakhpur	b	Yes	b	b		Yes	c	c	Yes	b	Yes	Yes	Yes	b

## Census of India 2011- Village Directory

### Amenities and Land use ( As in 2009 )

Village connected to highways,village roads, banks & credit societies (If amenities available code -Yes is given, If not available within the village , the distance range code viz; a for < 5 Kms, b for 5-10 Kms and c for 10+ kms of nearest place where facility is available is given)														Availability of miscellaneous facilities (If amenities available code - Yes is given, If not available within the village , the distance range code viz; a for < 5 Kms, b for 5-10 Kms and c for 10+ kms of nearest place where facility is available is given)	
Navigable Waterway (River/Canal)(NW)	Footpaths (FP)	Commercial & Co-Operative Banks	ATM	Agricultural Credit Societies	Self-Help Group (SHG)	Public Distribution System (PDS) shop	Mandis / Regular Market	Weekly Haat	Agricultural Marketing Society	Integrated Child Development Scheme (Nutritional Centres)	Anganwadi Centre (Nutritional Centres)	Others (Nutritional Centres)	ASHA(Accredited Social Health Activist)	Name Village	Sr. No.
75	76	77	78	79	80	81	82	83	84	85	86	87	88	2	1
c	Yes	b	c	c	Yes	Yes	b	c	c	c	Yes	Yes	Yes	Moti Bumdi	88
c	Yes	b	b	a	Yes	a	c	c	c	c	Yes	Yes	Yes	Patiya	89
c	Yes	b	c	b	Yes	a	b	c	b	c	a	Yes	Yes	Nana Butiyapura	90
c	Yes	b	b	b	Yes	a	b	c	b	c	Yes	Yes	Yes	Mota Butiyapura	91
c	Yes	b	b	b	Yes	b	b	b	b	c	Yes	Yes	Yes	Ranbhun	92
c	Yes	b	b	a	Yes	b	b	c	b	c	Yes	Yes	Yes	Amalpur	93
c	Yes	b	b	c	Yes	Yes	b	c	b	c	Yes	Yes	Yes	Gadoth	94
c	Yes	b	b	b	Yes	a	b	b	b	b	Yes	Yes	Yes	Moti Tejavav	95
c	Yes	b	b	b	Yes	a	b	b	b	b	b	Yes	Yes	Khandivav	96
c	Yes	b	b	b	Yes	Yes	b	b	b	b	Yes	Yes	Yes	Pratapnagar	97
c	Yes	b	b	b	b	Yes	b	b	b	b	Yes	Yes	Yes	Sithol	98
c	Yes	Yes	Yes	b	Yes	Yes	b	b	b	b	Yes	Yes	Yes	Aniyadri	99
c	Yes	Yes	Yes	c	Yes	Yes	c	c	c	c	Yes	Yes	Yes	Moti Amrol	100
c	Yes	b	c	b	Yes	a	c	c	c	c	c	Yes	Yes	Sengpur	101
c	Yes	b	b	b	Yes	Yes	b	b	b	b	Yes	Yes	Yes	Tamboliya	102
c	Yes	b	b	a	Yes	a	b	b	b	b	Yes	Yes	Yes	Chudel	103
c	Yes	b	b	b	Yes	a	b	b	b	b	Yes	Yes	Yes	Ambadi	104
c	Yes	Yes	Yes	b	Yes	Yes	b	b	b	b	Yes	Yes	Yes	Bhensavahi	105
c	Yes	Yes	Yes	b	Yes	Yes	a	b	b	b	Yes	Yes	Yes	Suskal	106
c	Yes	b	b	b	a	a	b	b	b	b	a	Yes	Yes	Nani Tejavav	107
c	Yes	a	b	a	Yes	Yes	b	b	b	b	Yes	Yes	Yes	Kukna	108
c	Yes	a	b	a	Yes	a	b	b	a	b	Yes	Yes	Yes	Chapargota	109
c	Yes	b	b	b	a	a	b	b	b	b	a	Yes	b	Jivanpura	110
c	Yes	b	b	b	Yes	b	b	c	c	c	Yes	Yes	Yes	Timbi	111
c	Yes	b	b	a	Yes	a	b	c	b	c	Yes	Yes	Yes	Pandhara	112
c	Yes	b	b	a	Yes	Yes	b	c	b	c	Yes	Yes	Yes	Visadi	113
c	Yes	b	b	a	Yes	a	b	c	b	c	Yes	Yes	Yes	Dholivav	114
c	Yes	Yes	b	c	Yes	Yes	Yes	c	b	c	Yes	Yes	Yes	Jabugam	115
c	Yes	b	b	b	Yes	Yes	b	b	b	b	Yes	Yes	Yes	Baravad	116
c	Yes	b	b	b	Yes	Yes	b	b	b	b	Yes	Yes	Yes	Harakhpur	117

## Census of India 2011- Village Directory Amenities and Land use ( As in 2009 )

Availability of miscellaneous facilities (If amenities available code -  
Yes is given, If not available within the village , the distance range  
code viz; a for < 5 Kms, b for 5-10 Kms and c for 10+ kms of  
nearest place where facility is available is given)

Availability of electricity (Yes/No)

Sr. No.	Name Village	Community Centre with/ Without TV	Sports Field,	Sports Club / Recreation Centre	Cinema / Video Hall	Public Library	Public Reading Room	Newspaper Supply	Assembly Polling Station	Birth & Death Registration Office	Power Supply for Domestic Use (ED)	Power Supply for Agricultural Use (EAG)	Power Supply for Commercial Use (EC)	Power Supply for All Uses (EA)
1	2	89	90	91	92	93	94	95	96	97	98	99	100	101
88	Moti Bumdi	Yes	b	c	c	c	b	Yes	Yes	Yes	Yes	Yes	Yes	Yes
89	Patiya	Yes	c	c	c	c	c	Yes	Yes	a	Yes	Yes	Yes	Yes
90	Nana Butiyapura	b	b	c	c	c	b	Yes	a	a	Yes	Yes	Yes	Yes
91	Mota Butiyapura	a	b	b	b	c	b	Yes	Yes	a	Yes	Yes	Yes	Yes
92	Ranbhun	Yes	Yes	b	b	c	b	Yes	Yes	Yes	Yes	Yes	Yes	Yes
93	Amalpur	a	c	b	b	c	b	Yes	Yes	Yes	Yes	Yes	Yes	Yes
94	Gadoth	Yes	b	b	b	b	b	Yes	Yes	Yes	Yes	Yes	Yes	Yes
95	Moti Tejavav	a	b	b	b	b	b	Yes	Yes	a	Yes	Yes	Yes	Yes
96	Khandivav	a	b	b	b	b	b	Yes	Yes	a	Yes	Yes	Yes	Yes
97	Pratapnagar	a	b	b	b	b	b	Yes	Yes	a	Yes	Yes	Yes	Yes
98	Sithol	Yes	b	b	b	b	Yes	Yes	Yes	Yes	Yes	Yes	Yes	Yes
99	Aniyadri	Yes	Yes	b	b	b	b	Yes	Yes	Yes	Yes	Yes	Yes	Yes
100	Moti Amrol	Yes	b	c	c	c	c	Yes	Yes	Yes	Yes	Yes	Yes	Yes
101	Sengpur	Yes	b	c	c	c	c	Yes	Yes	a	Yes	Yes	Yes	Yes
102	Tamboliya	Yes	b	b	b	b	b	Yes	Yes	Yes	Yes	Yes	Yes	Yes
103	Chudel	Yes	Yes	b	b	b	b	Yes	Yes	Yes	Yes	Yes	Yes	Yes
104	Ambadi	a	b	b	b	Yes	Yes	Yes	Yes	a	Yes	Yes	Yes	Yes
105	Bhensavahi	Yes	Yes	b	b	b	b	Yes	Yes	Yes	Yes	Yes	Yes	Yes
106	Suskal	Yes	a	b	b	b	Yes	Yes	Yes	Yes	Yes	Yes	Yes	Yes
107	Nani Tejavav	a	b	b	b	b	b	Yes	a	a	Yes	Yes	Yes	Yes
108	Kukna	Yes	b	b	b	b	a	Yes	Yes	Yes	Yes	Yes	Yes	Yes
109	Chapargota	Yes	a	b	b	a	a	Yes	Yes	Yes	Yes	Yes	Yes	Yes
110	Jivanpura	a	a	b	b	a	a	Yes	a	a	Yes	Yes	Yes	Yes
111	Timbi	Yes	a	b	b	a	a	Yes	Yes	Yes	Yes	Yes	Yes	Yes
112	Pandhara	Yes	b	b	b	b	b	Yes	Yes	Yes	Yes	Yes	Yes	Yes
113	Visadi	Yes	b	b	b	c	b	Yes	Yes	Yes	Yes	Yes	Yes	Yes
114	Dholivav	Yes	a	b	b	b	b	Yes	Yes	Yes	Yes	Yes	Yes	Yes
115	Jabugam	Yes	Yes	b	b	Yes	Yes	Yes	Yes	Yes	Yes	Yes	Yes	Yes
116	Baravad	a	a	b	b	b	b	Yes	Yes	Yes	Yes	Yes	Yes	Yes
117	Harakhpur	Yes	b	b	b	b	b	Yes	Yes	Yes	Yes	Yes	Yes	Yes

## Census of India 2011- Village Directory Amenities and Land use ( As in 2009 )

Land Use									
Nearest Town									
Area under different types of land use ( in hectares rounded up to one decimal place)									
Name	Distance Range Code i.e. a for < 5 Kms, b for 5-10 Kms & c for 10+ kms.	Forests	Area under Non-Agricultural Uses	Barren and Un-Cultivable land	Permanent Pastures and Other Grazing Lands	Land Under Miscellaneous Tree Crops etc.	Cultivable Waste Land	Name Village	Sr. No.
102	103	104	105	106	107	108	109	2	1
BODELI	c	48.4	0.9	5	27.6	0	0	Moti Bumdi	88
BODELI	c	0	8.7	7	27.6	0	0	Patiya	89
BODELI	c	0	0.5	8.3	13.8	0	0	Nana	90
BODELI	b	0	2.1	3.6	4.6	0	0	Butiyapura	91
BODELI	b	0	23	61.8	10	0	0	Mota	92
BODELI	b	0	10.4	2.8	13.6	0	0	Butiyapura	93
BODELI	b	0	16.6	8.7	29	0	0	Ranbhun	94
BODELI	b	0	2.5	6.1	4.8	0	0	Amalpur	95
BODELI	b	0	1.6	0.7	0	0	0	Gadoth	96
BODELI	b	0	9	30.3	2.2	0	0	Moti Tejavav	97
BODELI	b	0	9	39.7	60.4	0	0	Khandivav	98
BODELI	b	0	6	40.4	44.2	0	0	Pratapnagar	99
BODELI	c	32	9	110.5	15.1	0	0	Sithol	100
BODELI	c	14.2	2	89.3	16.2	0	0	Aniyadri	101
BODELI	b	25.7	0.4	26.9	38.7	0	0	Moti Amrol	102
BODELI	b	0	5.2	7.3	83	0	0	Sengpur	103
BODELI	b	0	7	3.7	21.8	0	0.5	Tamboliya	104
BODELI	b	0	9.2	20.7	11	0	0	Chudel	105
BODELI	b	0	7.4	123.6	19.3	0	0	Ambadi	106
BODELI	b	0	0.8	2	2	0	0	Bhensavahi	107
BODELI	b	0	9.7	4	11.5	0	0	Suskal	108
BODELI	b	0	5.3	8.1	29.5	0	8.4	Nani Tejavav	109
BODELI	b	0	2	8.6	13.9	0	0	Kukna	110
BODELI	b	0	4.9	20	11.7	0	0	Chapargota	111
BODELI	b	0	4.5	4.9	23.7	0	2.9	Jivanpura	112
BODELI	b	0	8.3	10.5	3.1	0	0	Timbi	113
BODELI	b	0	2.2	8.3	0	0	0	Visadi	114
BODELI	b	24.9	59	201	57.9	0	30.3	Dholivav	115
BODELI	b	4.8	4.8	97	66.6	0	0	Jabugam	116
BODELI	b	0	9.8	14.8	65.9	0	0	Baravad	117
BODELI	b	0	9.8	14.8	65.9	0	0	Harakhpur	117

**Census of India 2011- Village Directory  
Amenities and Land use ( As in 2009 )**

Land Use												Name of three most important commodities manufactured		
Area under different types of land use (in hectares rounded up to one decimal place)											Area irrigated by source (in hectare).			
Sr. No.	Name Village	Fallow Lands Other Than Current Fallows		Net Area Sown	Total Irrigated Land Area	Total Un-irrigated Land Area	Canals ( C )	Wells/Tube-Eells (W/TW)	Tanks/Lakes (T/L)	Water Falls (WF)	Others (O)	First	Second	Third
		110	111											
88	Moti Bumdi	0	0	221	196	25	142	54	0	0	0			
89	Patiya	0	0	127.8	53.5	74.3	25.4	28.2	0	0	0			
90	Nana Butiyapura	0	0	63	28	35	0	28	0	0	0			
91	Mota Butiyapura	0	0	42	15	27	5	10	0	0	0			
92	Ranbhun	0	0	280.5	165	115.5	40	125	0	0	0			
93	Amalpur	0	0	96.6	76	20.6	26	50	0	0	0			
94	Gadoth	0	0	179.2	129	50.2	29	100	0	0	0			
95	Moti Tejavav	0	0	76	35	41	0	35	0	0	0			
96	Khandivav	0	0	66	35	31	0	35	0	0	0			
97	Pratapnagar	0	0	227	152	75	95	57	0	0	0			
98	Sithol	0	0	255	200	55	100	100	0	0	0			
99	Aniyadri	0	0	788.6	156	632.6	0	156	0	0	0			
100	Moti Amrol	0	0	1525.6	940.3	585.3	0	940.3	0	0	0			
101	Sengpur	0	0	149.5	10	139.5	0	10	0	0	0			
102	Tamboliya	0	0	190.7	10	180.7	0	10	0	0	0			
103	Chudel	0	0	227	15	212	0	15	0	0	0			
104	Ambadi	0	0	109.2	50	59.2	0	50	0	0	0			
105	Bhensavahi	0	0	370.4	284.6	85.8	0	284.6	0	0	0			
106	Suskal	0	0	564	250	314	100	150	0	0	0			
107	Nani Tejavav	0	0	37	25	12	0	25	0	0	0			
108	Kukna	0	0	160.4	126	34.4	0	126	0	0	0			
109	Chapargota	0	0	160	100	60	0	100	0	0	0			
110	Jivanpura	0	0	46.5	40	6.5	0	40	0	0	0			
111	Timbi	0	0	178.2	100	78.2	0	100	0	0	0			
112	Pandhara	0	0	161.7	137.5	24.2	35.5	102	0	0	0			
113	Visadi	0	0	137.3	106.6	30.7	58.6	48	0	0	0			
114	Dholivav	0	0	216.8	162.5	54.2	0	162.5	0	0	0			
115	Jabugam	20.2	8	801	635	166	0	635	0	0	0			
116	Baravad	0	0	504.8	246.4	258.4	0	246.4	0	0	0			
117	Harakhpur	0	0	418.1	3	415.1	0	3	0	0	0			



## Census of India 2011- Village Directory Amenities and Land use ( As in 2009 )

Number of educational amenities available. (If not available within the village , the distance range code viz; a for <5 Kms, b for 5-10 Kms and c for 10+ kms of nearest place where facility is available is given).

Sr.No.	Name Village	Location Code No.	Total Area of The Village ( In Hectares Rounded Up to One Decimal Place)	Total Population ( 2011 Census )	Number of Households (2011 Census)	Pre-Primary School (PP)	Primary School (P)	Middle School (M)	Secondary School (S)	Senior Secondary School (SS)	Degree College of Arts Science & Commerce (ASC)	Engineering College(EC)	Medical College (MC)	Management Institute (MI)
1	2	3	4	5	6	7	8	9	10	11	12	13	14	15
<b>CD Block:- Jetpur Pavi (0179)</b>														
118	Kohivav	520141	512.4	1410	217	b	1		1	b	b	c	c	c
119	Vavdi	520142	891.9	2113	367	c	1		a	b	c	c	c	c
120	Majigam	520143	360.4	1288	236	c	2		b	b	c	c	c	c
121	Chhotanagar	520144	598.1	928	160	b	1		b	b	b	c	c	c
122	Ratanpur	520145	577.7	2486	461	a	1		a	a	a	c	c	c
123	Khandiyakuva	520146	153.7	583	102	b	1		a	a	b	c	c	c
124	Polanpur	520147	210.1	469	83	c	1		a	c	c	c	c	c
125	Muldhar	520148	168.6	1975	368	a	1		a	a	a	c	c	c
126	Tokarva	520149	72.8	548	121	a	1		a	a	a	c	c	c
127	Chachak	520150	230	2487	485	a	1		a	a	a	c	c	c
128	Simaliya	520151	216.1	1334	227	a	1		a	a	a	c	c	c
129	Tadkachhala	520152	350.8	1830	374	b	1		b	b	b	c	c	c
130	Vanta	520153	162.8	398	95	b	1		1	b	c	c	c	c
131	Vaddhari	520154	225.6	670	142	b	a		a	b	b	c	c	c
132	Khadakla	520155	262.9	861	168	c	1		a	c	c	c	c	c
133	Vadatalav	520156	271.3	172	44	b	1		a	b	b	c	c	c
134	Gaidiya	520157	260.5	1342	272	b	2		a	a	b	c	c	c
135	Sakhandra	520158	1005.9	2800	507	b	2		b	b	c	c	c	c
136	Devmori	520159	302.2	756	144	c	1		b	b	c	c	c	c
137	Gajra	520160	485.8	720	133	c	1		a	c	c	c	c	c
138	Bordha	520161	1594.3	2148	407	c	2		c	c	c	c	c	c
139	Degla	520162	1405.1	695	139	b	1		c	c	b	c	c	c
140	Pandharva	520163	745.2	487	86	c	1		b	c	c	c	c	c
141	Sajuli	520164	554.8	399	85	c	1		c	c	c	c	c	c
142	Nani Amrol	520165	500	1359	263	c	1		c	c	c	c	c	c
143	Bandi	520166	520.7	880	143	c	1		c	c	c	c	c	c
144	Kosum	520167	435.5	1154	210	c	1		a	c	c	c	c	c
145	Deriya	520168	261.9	1038	190	c	1		a	c	c	c	c	c
146	Kalarani	520169	755.9	2305	490	c	2		1	c	c	c	c	c
147	Vantada	520170	422.6	597	112	c	1		a	c	c	c	c	c

## Census of India 2011- Village Directory Amenities and Land use ( As in 2009 )

Number of educational amenities available. (If not available within the village, the distance range code viz; a for <5 Kms, b for 5-10 Kms and c for 10+ kms of nearest place where facility is available is given).

Number of Medical Amenities available. (If not available within the village, the distance range code viz; a for <5 Kms, b for 5-10 Kms and c for 10+ kms of nearest place where facility is available is given).

16	17	18	19	20	21	22	23	24	25	26	27	28	29	30	31	2	1
Polytechnic (Pt)	Vocational Training School /ITI	Non-formal Training Centre (NFTC)	Special School for Disabled (SSD)	Others (Specify)	Community Health Centre (CHC)	Primary Health Centre (PHC)	Primary Health Sub Centre (PHS)	Maternity and Child Welfare Centre (MCWC)	T. B. Clinic (TBC)	Hospital-Allopathic (HA)	Hospital-Alternative Medicine (HO)	Dispensary (D)	Veterinary Hospital (VH)	Mobile Health Clinic (MHC)	Family Welfare Centre (FWC)	Name Village	Sr. No.
c	c	c	c		b	b	a	a	b	b	b	b	b	b	a	Kohivav	118
c	c	c	c		c	b	a	a	c	b	b	c	c	c	b	Vavdi	119
c	c	c	c		c	b	b	b	c	b	b	b	c	c	b	Majigam	120
c	c	c	c		b	b	a	a	b	b	b	b	b	b	a	Chhotanagar	121
c	c	c	c		a	a	a	a	a	a	a	a	a	a	a	Ratanpur	122
c	c	c	c		b	b	a	a	b	b	b	b	b	b	a	Khandiyakuva	123
c	c	c	c		c	b	a	a	a	b	b	c	c	c	a	Polanpur	124
c	b	c	c		c	a	l	c	c	a	a	a	c	c	b	Muldhar	125
c	b	c	c		c	a	a	a	c	a	a	a	c	c	a	Tokarva	126
c	b	c	c		c	a	a	a	c	a	a	a	c	c	b	Chachak	127
c	b	c	c		c	a	a	a	c	a	a	a	c	c	b	Simaliya	128
c	b	c	c		c	b	l	c	c	a	a	a	c	c	b	Tadkachhala	129
c	c	c	c		c	b	a	a	c	b	b	b	c	c	a	Vanta	130
c	c	c	c		c	b	a	a	c	b	b	b	c	c	a	Vaddhari	131
c	c	c	c		c	c	a	a	c	c	c	c	c	c	a	Khadakla	132
c	c	c	c		c	b	a	a	c	b	b	b	c	c	a	Vadatalav	133
c	c	c	c		b	b	l	b	b	b	b	b	b	b	a	Gaidiya	134
c	c	c	c		c	a	l	c	c	a	a	b	c	c	a	Sakhandra	135
c	c	c	c		c	b	b	b	c	b	b	b	c	c	b	Devmori	136
c	c	c	c		c	a	a	a	c	a	a	a	c	c	a	Gajra	137
c	c	c	c		c	c	l	c	c	c	c	c	c	c	c	Bordha	138
b	c	b	c		c	b	b	b	b	c	c	c	c	c	c	Degla	139
c	c	c	c		c	c	a	a	c	c	c	c	c	c	a	Pandharva	140
c	c	c	c		c	c	a	a	c	c	c	c	c	c	a	Sajuli	141
c	c	c	c		c	c	a	a	c	c	c	c	c	c	a	Nani Amrol	142
c	c	c	c		c	b	a	a	c	c	b	b	c	c	a	Bandi	143
c	c	c	c		c	a	a	a	c	a	a	a	c	c	a	Kosum	144
c	c	c	c		c	a	a	a	c	c	c	a	c	c	a	Deriya	145
c	c	c	c		c	l	l	c	c	c	c	c	c	c	c	Kalarani	146
c	c	c	c		c	a	a	a	c	a	a	a	c	c	a	Vantada	147



### Census of India 2011- Village Directory Amenities and Land use ( As in 2009 )

Sr. No.	Name Village	Number of Non-Government Medical Amenities available.							Availability of drinking water - Yes / No							
		Charitable Non Govt. Hospital/Nursing Home.	Medical Practitioner with MBBS Degree	Medical Practitioner with Other Degree	Medical Practitioner with No Degree	Traditional Practitioner and Faith Healer	Medicine Shop	Others	Tap Water (Treated/Untreated)	Well Water (Covered / Uncovered well)	Hand Pump	Tube Wells / Bore Well	Spring	River / Canal	Tank / Pond / Lake	Others
1	2	32	33	34	35	36	37	38	39	40	41	42	43	44	45	46
118	Kohivav	0	0	0	0	0	0	0	No	Yes	Yes	No	No	No	No	No
119	Vavdi	0	0	0	0	0	0	0	No	Yes	Yes	No	No	No	No	No
120	Majigam	0	0	0	0	0	0	0	No	Yes	Yes	No	No	No	No	No
121	Chhotanagar	0	0	0	0	0	0	0	No	Yes	Yes	No	No	No	No	No
122	Ratanpur	0	0	0	0	0	0	0	No	Yes	Yes	No	No	Yes	No	No
123	Khandiyakuva	0	0	0	0	0	0	0	No	Yes	Yes	Yes	No	No	No	No
124	Polanpur	0	0	0	0	0	0	0	No	Yes	Yes	Yes	No	No	No	No
125	Muldhar	0	0	0	0	0	0	0	Yes	Yes	Yes	Yes	No	No	No	No
126	Tokarva	0	0	0	0	0	0	0	No	Yes	Yes	Yes	No	No	No	No
127	Chachak	0	0	0	0	0	0	0	Yes	Yes	Yes	Yes	No	No	No	No
128	Simaliya	0	0	0	0	0	0	0	Yes	Yes	Yes	No	No	No	No	No
129	Tadkachhala	0	0	0	0	0	0	0	Yes	Yes	Yes	Yes	No	No	No	No
130	Vanta	0	0	0	0	0	0	0	Yes	Yes	Yes	Yes	No	No	No	No
131	Vaddhari	0	0	0	0	0	0	0	Yes	Yes	Yes	Yes	No	No	No	No
132	Khadakla	0	0	0	0	0	0	0	No	Yes	Yes	Yes	No	No	No	No
133	Vadatalav	0	0	0	0	0	0	0	Yes	Yes	Yes	Yes	No	No	No	No
134	Gaidiya	0	0	0	0	0	0	0	No	Yes	Yes	Yes	No	No	No	No
135	Sakhandra	0	0	0	0	0	0	0	Yes	Yes	Yes	Yes	Yes	No	No	No
136	Devkori	0	0	0	0	0	0	0	No	Yes	Yes	No	No	No	No	No
137	Gajra	0	0	0	0	0	0	0	No	Yes	Yes	No	No	No	No	No
138	Bordha	0	0	0	0	0	0	0	No	No	Yes	No	No	No	No	No
139	Degla	0	0	0	0	0	0	0	No	No	Yes	No	No	No	No	No
140	Pandharva	0	0	0	0	0	0	0	No	No	No	Yes	No	No	No	No
141	Sajuli	0	0	0	0	0	0	0	Yes	No	Yes	No	No	No	No	No
142	Nani Amrol	0	0	0	0	0	0	0	No	No	Yes	No	No	No	No	No
143	Bandi	0	0	0	0	0	0	0	Yes	Yes	Yes	Yes	No	No	No	No
144	Kosum	0	0	0	0	0	0	0	No	Yes	Yes	No	No	No	No	No
145	Deriya	0	0	0	0	0	0	0	Yes	Yes	Yes	No	No	No	No	No
146	Kalarani	0	0	0	0	0	0	0	Yes	Yes	Yes	Yes	No	No	No	No
147	Vantada	0	0	0	0	0	0	0	Yes	Yes	Yes	Yes	No	No	No	No

## Census of India 2011- Village Directory

### Amenities and Land use ( As in 2009 )

Availability of toilet & others  
Yes / No

Communication and transport facilities (If amenities available code -Yes is given except for Village Pin Code ,If not available within the village , the distance range code viz; a for < 5 Kms, b for 5-10 Kms and c for 10+ kms of nearest place where facility is available is given)

47	48	49	50	51	52	53	54	55	56	57	58	59	60	2	1
Community Toilet Including Bath.	Community Toilet Excluding Bath.	Rural Sanitary Mart or Sanitary Hardware Outlet Available Near the Village.	Community Bio- Gas or Recycle of Waste for Productive Use.	Post Office(PO)	Sub Post Office (SPO)	Post & Telegraph Office(P&TO)	Village Pin Code	Telephones (Land lines)	Public Call Office (PCO)	Mobile Phone Coverage	Internet Cafes/ Common Service Centre (CSC)	Private Courier Facility	Bus Service (Public & Private)	Name Village	Sr. No.
No	No	No	No	b	Yes		391160	Yes	Yes	Yes	Yes	b	Yes	Kohivav	118
No	No	No	No	c	a		391160	Yes	Yes	Yes	Yes	c	Yes	Vavdi	119
No	No	No	No	c	b		391160	Yes	Yes	Yes	Yes	c	Yes	Majigam	120
No	No	No	Yes	b	a		391160	Yes	b	Yes	a	b	Yes	Chhotanagar	121
No	No	No	No	a	Yes		391160	Yes	a	Yes	Yes	a	Yes	Ratanpur	122
No	No	No	No	b	a		391160	Yes	b	Yes	a	b	Yes	Khandiyakuva	123
No	No	No	No	c	a		391155	Yes	Yes	Yes	Yes	c	Yes	Polanpur	124
No	No	No	No	a	Yes		391155	Yes	Yes	Yes	Yes	a	Yes	Muldhar	125
No	No	No	No	a	a		391155	Yes	Yes	Yes	Yes	a	Yes	Tokarva	126
No	No	No	No	a	a		391155	Yes	Yes	Yes	Yes	c	Yes	Chachak	127
No	No	No	No	a	a		391155	Yes	Yes	Yes	Yes	a	Yes	Simaliya	128
No	No	No	No	b	Yes		391135	Yes	Yes	Yes	Yes	c	Yes	Tadkachhala	129
No	No	No	No	b	Yes		391135	Yes	Yes	Yes	Yes	b	Yes	Vanta	130
No	No	No	No	b	a		391135	Yes	Yes	Yes	Yes	b	Yes	Vaddhari	131
No	No	No	No	c	a		391135	Yes	Yes	Yes	Yes	c	Yes	Khadakla	132
No	No	No	No	b	a		391135	Yes	Yes	Yes	Yes	b	Yes	Vadatalav	133
No	No	No	No	b	a		391160	Yes	b	Yes	Yes	b	Yes	Gaidiya	134
No	No	No	No	b	Yes		391135	Yes	Yes	Yes	Yes	b	Yes	Sakhandra	135
No	No	No	No	c	b		391160	Yes	Yes	Yes	Yes	c	Yes	Devkori	136
No	No	No	No	c	a		391160	Yes	Yes	Yes	a	c	Yes	Gajra	137
No	No	No	No	c	Yes		391135	Yes	c	Yes	Yes	c	Yes	Bordha	138
No	No	No	No	c	b		391135	Yes	c	Yes	b	c	Yes	Degla	139
No	No	No	No	c	a		391160	Yes	b	Yes	a	c	Yes	Pandharva	140
No	No	No	No	c	a		391135	Yes	c	Yes	a	c	Yes	Sajuli	141
No	No	No	No	c	a		391135	Yes	c	Yes	a	c	Yes	Nani Amrol	142
No	No	No	No	c	a		391135	Yes	Yes	Yes	a	c	Yes	Bandi	143
No	No	No	No	c	a		391160	Yes	Yes	Yes	Yes	c	Yes	Kosum	144
No	No	No	No	c	a		391160	Yes	Yes	Yes	Yes	c	Yes	Deriya	145
No	No	No	No	c	Yes		391135	Yes	Yes	Yes	Yes	c	Yes	Kalarani	146
No	No	No	No	b	a		391135	Yes	Yes	Yes	Yes	b	Yes	Vantada	147

## Census of India 2011- Village Directory Amenities and Land use ( As in 2009 )

Communication and transport facilities (If amenities available code -Yes is given except for Village Pin Code ,If not available within the village , the distance range code viz; a for < 5 Kms, b for 5-10 Kms and c for 10+ kms of nearest place where facility is available is given)

Village connected to highways,village roads, banks & credit societies (If amenities available code -Yes is given, If not available within the village , the distance range code viz; a for < 5 Kms, b for 5-10 Kms and c for 10+ kms of nearest place where facility is available is given)

Sr. No.	Name Village	Railway Stations	Auto/Modified Autos	Taxis and Vans	Tractors	Cycle-Pulled Rickshaws (Manual & Machine Driven)	Carts Driven by Animals	Sea /River Ferry Service	Connected to National Highway(NH)	Connected to State Highway(SH)	Connected to Major District Road (MDR)	Connected to Others District Road	Pucca Roads	Kutchcha Roads	Water Bounded Macadam (WBM) Roads
1	2	61	62	63	64	65	66	67	68	69	70	71	72	73	74
118	Kohivav	b	Yes	b	b		b	c	c	b	Yes	Yes	Yes	Yes	b
119	Vavdi	c	Yes	c	c		c	c	c	c	Yes	Yes	Yes	Yes	c
120	Majigam	c	Yes	b	c		c	c	c	c	Yes	Yes	Yes	Yes	c
121	Chhotanagar	b	Yes	b	b		b	c	c	Yes	b	Yes	Yes	Yes	b
122	Ratanpur	a	Yes	a	a		a	c	c	Yes	Yes	Yes	Yes	Yes	a
123	Khandiyakuva	b	Yes	b	b		b	c	c	a	b	Yes	Yes	Yes	b
124	Polanpur	c	Yes	b	c		c	c	c	c	Yes	Yes	Yes	Yes	c
125	Muldhar	c	a	b	c		c	c	c	a	a	Yes	Yes	a	c
126	Tokarva	c	Yes	b	b		c	c	c	a	Yes	a	Yes	a	c
127	Chachak	c	Yes	a	c		c	c	c	c	Yes	Yes	Yes	a	c
128	Simaliya	c	Yes	b	b		c	c	c	a	Yes	Yes	Yes	a	c
129	Tadkachhala	c	Yes	b	b		c	c	c	b	Yes	Yes	Yes	Yes	c
130	Vanta	c	Yes	b	b		c	c	c	b	Yes	Yes	Yes	Yes	c
131	Vaddhari	c	Yes	b	b		c	c	c	b	a	Yes	Yes	Yes	c
132	Khadakla	c	Yes	c	c		c	c	c	c	Yes	Yes	Yes	Yes	c
133	Vadatalav	c	Yes	b	b		c	c	c	b	Yes	Yes	Yes	Yes	c
134	Gaidiya	b	Yes	b	b		b	c	c	a	b	Yes	Yes	Yes	b
135	Sakhandra	c	Yes	c	c		c	c	c	c	Yes	Yes	Yes	Yes	c
136	Devkori	c	Yes	b	c		c	c	c	c	Yes	Yes	Yes	Yes	c
137	Gajra	c	Yes	a	a		c	c	c	c	Yes	Yes	Yes	Yes	c
138	Bordha	c	Yes	c	c		c	c	c	c	b	Yes	Yes	Yes	c
139	Degla	c	b	c	b		c	c	c	c	c	Yes	b	Yes	c
140	Pandharva	c	a	c	c		c	c	c	c	Yes	Yes	Yes	Yes	c
141	Sajuli	c	b	c	c		c	c	c	c	b	Yes	Yes	Yes	c
142	Nani Amrol	c	Yes	c	c		c	c	c	c	b	Yes	Yes	Yes	b
143	Bandi	c	Yes	a	c		c	c	c	c	Yes	Yes	Yes	Yes	b
144	Kosum	c	Yes	a	c		c	c	c	c	Yes	Yes	Yes	Yes	c
145	Deriya	c	Yes	a	c		c	c	c	c	Yes	Yes	Yes	Yes	c
146	Kalarani	c	Yes	c	c		c	c	c	Yes	Yes	Yes	Yes	Yes	c
147	Vantada	b	Yes	c	c		c	c	c	Yes	Yes	Yes	Yes	Yes	c

## Census of India 2011- Village Directory Amenities and Land use ( As in 2009 )

Village connected to highways,village roads, banks & credit societies (If amenities available code -Yes is given, If not available within the village , the distance range code viz; a for <5 Kms, b for 5-10 Kms and c for 10+ kms of nearest place where facility is available is given)

Availability of miscellaneous facilities (If amenities available code -Yes is given, If not available within the village , the distance range code viz; a for < 5 Kms, b for 5-10 Kms and c for 10+ kms of nearest place where facility is available is given)

75	76	77	78	79	80	81	82	83	84	85	86	87	88	2	1
Navigable Waterway (River/Canal)(NW)	Footpaths (FP)	Commercial & Co-Operative Banks	ATM	Agricultural Credit Societies	Self-Help Group (SHG)	Public Distribution System (PDS) shop	Mandis / Regular Market	Weekly Haat	Agricultural Marketing Society	Integrated Child Development Scheme (Nutritional Centres)	Anganwadi Centre (Nutritional Centres)	Others (Nutritional Centres)	ASHA(Accredited Social Health Activist)	Name Village	Sr. No.
c	Yes	b	b	b	Yes	b	b	b	b	b	Yes	Yes	Yes	Kohivav	118
c	Yes	b	c	b	Yes	Yes	c	c	c	c	Yes	Yes	Yes	Vavdi	119
c	Yes	b	c	b	Yes	b	c	c	c	c	Yes	Yes	Yes	Majigam	120
c	Yes	b	b	b	Yes	a	b	b	b	b	a	Yes	Yes	Chhotanagar	121
c	Yes	Yes	a	a	Yes	a	a	a	a	a	Yes	Yes	Yes	Ratanpur	122
c	Yes	b	b	b	Yes	a	b	b	b	b	Yes	Yes	Yes	Khandiyakuva	123
c	Yes	c	c	a	Yes	a	c	c	c	c	a	Yes	Yes	Polanpur	124
c	Yes	a	a	a	Yes	Yes	a	c	a	c	Yes	Yes	Yes	Muldhar	125
c	Yes	a	a	a	Yes	a	a	a	c	c	Yes	Yes	Yes	Tokarva	126
c	Yes	Yes	Yes	c	Yes	Yes	a	c	c	c	Yes	Yes	Yes	Chachak	127
c	Yes	a	a	a	Yes	a	a	c	a	c	Yes	Yes	Yes	Simaliya	128
c	Yes	b	b	a	Yes	Yes	b	c	b	c	Yes	Yes	Yes	Tadkachhala	129
c	Yes	b	b	a	Yes	Yes	b	c	b	c	Yes	Yes	Yes	Vanta	130
c	Yes	b	b	a	Yes	a	b	c	b	c	Yes	Yes	Yes	Vaddhari	131
c	Yes	b	c	a	Yes	Yes	c	c	c	c	Yes	Yes	Yes	Khadakla	132
c	Yes	b	b	a	c	Yes	b	c	b	c	c	Yes	Yes	Vadatalav	133
c	Yes	b	b	b	Yes	a	b	b	b	b	Yes	Yes	Yes	Gaidiya	134
c	Yes	a	b	a	Yes	Yes	b	c	c	c	Yes	Yes	Yes	Sakhandra	135
c	Yes	b	c	b	Yes	b	c	c	c	c	Yes	Yes	Yes	Devmori	136
c	Yes	a	c	a	Yes	a	c	c	c	c	Yes	Yes	Yes	Gajra	137
c	Yes	c	c	c	Yes	Yes	c	c	c	c	Yes	Yes	Yes	Bordha	138
c	Yes	b	b	b	Yes	b	b	b	b	c	Yes	Yes	Yes	Degla	139
c	Yes	c	c	c	Yes	a	c	c	c	c	Yes	Yes	Yes	Pandharva	140
c	Yes	c	c	a	Yes	a	c	c	c	c	a	Yes	Yes	Sajuli	141
c	Yes	c	c	a	Yes	a	c	c	c	c	Yes	Yes	Yes	Nani Amrol	142
c	Yes	b	c	a	Yes	b	c	c	c	c	Yes	Yes	Yes	Bandi	143
c	Yes	a	c	a	Yes	a	c	c	c	c	Yes	Yes	Yes	Kosum	144
c	Yes	a	c	a	Yes	a	a	c	c	c	Yes	Yes	Yes	Deriya	145
c	Yes	Yes	c	c	Yes	Yes	c	c	c	c	Yes	Yes	Yes	Kalarani	146
c	Yes	b	c	a	Yes	a	b	c	c	c	a	Yes	Yes	Vantada	147

## Census of India 2011- Village Directory Amenities and Land use ( As in 2009 )

Availability of miscellaneous facilities (If amenities available code -  
Yes is given, If not available within the village , the distance range  
code viz; a for < 5 Kms, b for 5-10 Kms and c for 10+ kms of  
nearest place where facility is available is given)

Availability of electricity  
(Yes/No)

Sr. No.	Name Village	Community Centre with/ Without TV	Sports Field,	Sports Club / Recreation Centre	Cinema / Video Hall	Public Library	Public Reading Room	Newspaper Supply	Assembly Polling Station	Birth & Death Registration Office	Power Supply for Domestic Use (ED)	Power Supply for Agricultural Use (EAG)	Power Supply for Commercial Use (EC)	Power Supply for All Uses (EA)
1	2	89	90	91	92	93	94	95	96	97	98	99	100	101
118	Kohivav	Yes	b	b	b	b	b	Yes	Yes	a	Yes	Yes	Yes	Yes
119	Vavdi	Yes	b	c	c	c	c	Yes	Yes	a	Yes	Yes	Yes	Yes
120	Majigam	Yes	c	c	c	b	b	Yes	Yes	Yes	Yes	Yes	Yes	Yes
121	Chhotanagar	b	b	b	b	b	Yes	Yes	Yes	Yes	Yes	Yes	Yes	Yes
122	Ratanpur	Yes	Yes	a	a	a	a	Yes	Yes	Yes	Yes	Yes	Yes	Yes
123	Khandiyakuva	a	a	b	b	b	b	Yes	Yes	Yes	Yes	Yes	Yes	Yes
124	Polanpur	a	c	c	c	c	c	Yes	Yes	Yes	Yes	Yes	Yes	Yes
125	Muldhar	Yes	a	a	a	c	a	Yes	Yes	Yes	Yes	Yes	Yes	Yes
126	Tokarva	a	a	a	a	c	a	Yes	Yes	Yes	Yes	Yes	Yes	Yes
127	Chachak	Yes	a	a	c	c	Yes	Yes	Yes	Yes	Yes	Yes	Yes	Yes
128	Simaliya	a	a	a	a	c	a	Yes	Yes	Yes	Yes	Yes	Yes	Yes
129	Tadkachhala	Yes	b	b	b	c	b	Yes	Yes	Yes	Yes	Yes	Yes	Yes
130	Vanta	Yes	b	b	b	c	b	Yes	Yes	Yes	Yes	Yes	Yes	Yes
131	Vaddhari	Yes	b	b	b	b	b	Yes	Yes	Yes	Yes	Yes	Yes	Yes
132	Khadakla	Yes	b	c	c	c	c	Yes	Yes	Yes	Yes	Yes	Yes	Yes
133	Vadatalav	Yes	b	b	b	c	b	Yes	Yes	Yes	Yes	Yes	Yes	Yes
134	Gaidiya	Yes	a	b	b	b	b	Yes	Yes	Yes	Yes	Yes	Yes	Yes
135	Sakhandra	Yes	b	b	b	c	b	Yes	Yes	Yes	Yes	Yes	Yes	Yes
136	Devkori	Yes	c	c	c	c	c	Yes	Yes	a	Yes	Yes	Yes	Yes
137	Gajra	Yes	c	c	c	c	c	Yes	Yes	a	Yes	Yes	Yes	Yes
138	Bordha	c	c	c	c	c	c	Yes	Yes	Yes	Yes	Yes	Yes	Yes
139	Degla	Yes	b	b	b	b	b	Yes	Yes	b	Yes	Yes	Yes	Yes
140	Pandharva	Yes	c	c	c	c	c	Yes	a	a	Yes	Yes	Yes	Yes
141	Sajuli	Yes	c	c	c	c	c	Yes	a	a	Yes	Yes	Yes	Yes
142	Nani Amrol	Yes	c	c	c	b	b	Yes	Yes	a	Yes	Yes	Yes	Yes
143	Bandi	a	b	c	c	a	a	Yes	Yes	a	Yes	Yes	Yes	Yes
144	Kosum	Yes	c	c	a	a	a	Yes	Yes	a	Yes	Yes	Yes	Yes
145	Deriya	Yes	a	c	c	c	a	Yes	Yes	a	Yes	Yes	Yes	Yes
146	Kalarani	Yes	Yes	c	c	c	c	Yes	Yes	Yes	Yes	Yes	Yes	Yes
147	Vantada	Yes	b	b	b	c	b	Yes	Yes	Yes	Yes	Yes	Yes	Yes

**Census of India 2011- Village Directory  
Amenities and Land use ( As in 2009 )**

Land Use									
Nearest Town									
Area under different types of land use ( in hectares rounded up to one decimal place)									
Name	Distance Range Code i.e. a for < 5 Kms, b for 5-10 Kms & c for 10+ kms .	Forests	Area under Non-Agricultural Uses	Barren and Un-Cultivable land	Permanent Pastures and Other Grazing Lands	Land Under Miscellaneous Tree Crops etc.	Cultivable Waste Land	Name Village	Sr. No.
102	103	104	105	106	107	108	109	2	1
JETPUR PAVI	b	34	9.3	95.9	0	0	43.3	Kohivav	118
JETPUR PAVI	c	146.3	0.4	221.1	0	0	58.8	Vavdi	119
JETPUR PAVI	c	0	0.8	2	39.1	0	0	Majigam	120
JETPUR PAVI	b	0	14.7	26.5	32.2	0	0	Chhotanagar	121
JETPUR PAVI	a	0	15	96.2	15	0	0	Ratanpur	122
JETPUR PAVI	b	0	3.4	0	33.9	0	0	Khandiyakuva	123
JETPUR PAVI	c	0	3.6	3.5	16.2	0	0	Polanpur	124
BODELI	a	0	7	5.6	12.1	0	0	Muldhar	125
BODELI	a	0	1.2	3.2	1.3	0	0	Tokarva	126
BODELI	a	0	6.6	70.3	4	0	4	Chachak	127
BODELI	a	0	13.5	43.5	5.6	0	0	Simaliya	128
BODELI	b	0	8.7	45.3	26.9	0	0	Tadkachhala	129
BODELI	b	0	3.3	14.8	0.6	3.3	0	Vanta	130
BODELI	b	0	6.5	8	0.9	6.6	0	Vaddhari	131
BODELI	c	0	2.9	57.4	28	2.8	0	Khadakla	132
BODELI	b	0	1.6	3.8	28.4	0	0	Vadatalav	133
JETPUR PAVI	b	0	21.3	48.4	0	0	0	Gaidiya	134
BODELI	b	0	25	118	35.8	0	0	Sakhandra	135
JETPUR PAVI	c	0	2.8	1.3	25.3	0	76	Devkori	136
BODELI	c	139.7	100.8	0	40.7	0	0	Gajra	137
CHHOTA UDAIPUR	c	290	28	85.8	26.5	0	0	Bordha	138
CHHOTA UDAIPUR	b	892.6	367.8	0	24.7	0	0	Degla	139
CHHOTA UDAIPUR	c	540	26	19.4	24.5	0	1.7	Pandharva	140
CHHOTA UDAIPUR	c	154	2.9	25	0	0	0	Sajuli	141
CHHOTA UDAIPUR	c	0	4.1	42.9	0	0	0	Nani Amrol	142
BODELI	c	276.9	78.1	0	16.5	0	0	Bandi	143
BODELI	c	0	8	219.8	1.7	0	0	Kosum	144
BODELI	c	0	1.2	0	18.2	0	0	Deriya	145
BODELI	c	0	1.6	260	103.7	0	0	Kalarani	146
BODELI	c	0	15.7	0	16.1	0	0	Vantada	147

**Census of India 2011- Village Directory  
Amenities and Land use ( As in 2009 )**

Land Use														
Sr. No.	Name Village	Area under different types of land use ( in hectares rounded up to one decimal place)					Area irrigated by source (in hectare).					Name of three most important commodities manufactured		
		Fallow Lands Other Than Current Fallows	Current Fallows	Net Area Sown	Total Irrigated Land Area	Total Un-irrigated Land Area	Canals ( C )	Wells/Tube-Eells (W/TW)	Tanks/Lakes (T/L)	Water Falls (WF)	Others (O)	First	Second	Third
1	2	110	111	112	113	114	115	116	117	118	119	120	121	122
118	Kohivav	0	0	329.8	15	314.8	0	15	0	0	0			
119	Vavdi	0	0	465.4	10	455.4	0	10	0	0	0			
120	Majigam	0	0	318.5	18	300.5	0	18	0	0	0			
121	Chhotanagar	0	0	524.6	5	519.6	0	5	0	0	0			
122	Ratanpur	0	0	451.4	350	101.4	0	350	0	0	0			
123	Khandiyakuva	0	0	116.5	40.3	76.2	0	40.3	0	0	0			
124	Polanpur	0	0	186.8	50	136.8	0	50	0	0	0			
125	Muldhar	0	0	143.9	125	18.9	0	125	0	0	0			
126	Tokarva	0	0	67.1	35	32.1	0	35	0	0	0			
127	Chachak	0	0	145	105	40	0	105	0	0	0			
128	Simaliya	0	0	153.4	125	28.4	0	125	0	0	0			
129	Tadkachhala	0	0	270	205	65	0	205	0	0	0			
130	Vanta	0	0	140.9	108	32.9	0	108	0	0	0			
131	Vaddhari	0	0	203.7	161	42.7	0	100	0	0	61			
132	Khadakla	0	0	171.7	97.5	74.2	0	97.5	0	0	0			
133	Vadatalav	0	0	237.5	87	150.5	0	0	0	0	87			
134	Gaidiya	0	0	190.8	100.2	90.6	0	100.2	0	0	0			
135	Sakhandra	0	0	827.1	132	695.1	0	132	0	0	0			
136	Devkori	0	0	196.9	15	181.9	0	15	0	0	0			
137	Gajra	0	0	204.5	5	199.5	0	5	0	0	0			
138	Bordha	533	0	631	40	591	0	40	0	0	0			
139	Degla	0	0	120	10	110	0	10	0	0	0			
140	Pandharva	29.7	0	104	4	100	0	4	0	0	0			
141	Sajuli	0	0	373	10	363	0	10	0	0	0			
142	Nani Amrol	0	0	453	20	433	0	20	0	0	0			
143	Bandi	0	0	149.2	50	99.2	0	50	0	0	0			
144	Kosum	0	0	206	5	201	0	5	0	0	0			
145	Deriya	0	0	242.5	12	230.5	0	12	0	0	0			
146	Kalarani	0	0	390.6	120	270.6	0	120	0	0	0			
147	Vantada	0	0	390.7	121	269.7	0	121	0	0	0			





## Census of India 2011- Village Directory Amenities and Land use ( As in 2009 )

Number of educational amenities available. (If not available within the village , the distance range code viz; a for < 5 Kms, b for 5-10 Kms and c for 10+ kms of nearest place where facility is available is given).

Sr. No.	Name Village	Location Code No.	Total Area of The Village (In Hectares Rounded Up to One Decimal Place)	Total Population ( 2011 Census )	Number of Households (2011 Census)	Pre-Primary School (PP)	Primary School (P)	Middle School (M)	Secondary School (S)	Senior Secondary School (SS)	Degree College of Arts Science & Commerce (ASC)	Engineering College(EC)	Medical College (MC)	Management Institute (MI)
1	2	3	4	5	6	7	8	9	10	11	12	13	14	15
<b>CD Block:- Jetpur Pavi (0179)</b>														
148	Dharoliya (Sakhandra)	520171	945.2	2078	436	b	2		b	b	b	c	c	c
149	Kothiya	520172	578.1	687	135	b	2		b	b	c	c	c	c
150	Sadadhari	520173	117.2	239	57	b	1		b	b	c	c	c	c
151	Sherpura	520174	209.6	377	68	a	1		a	a	c	c	c	c
152	Valpari	520175	385.2	986	194	b	1		b	b	c	c	c	c
153	Undva	520176	497.7	672	123	b	1		a	b	c	c	c	c
154	Haripura	520177	226.6	600	114	c	2		a	c	c	c	c	c
155	Karsan	520178	748.9	2164	413	b	1		b	b	c	c	c	c
156	Rajpur (Karali)	520179	575	1378	262	c	1		b	c	c	c	c	c
157	Bhindol	520180	626.2	1555	309	c	2		b	c	c	c	c	c
158	Dharoliya Bhindol	520181	177.9	217	51	c	1		b	c	c	c	c	c
159	Ambazati	520182	278.2	795	167	c	1		b	b	c	c	c	c
160	Zab (Sajva)	520183	480.9	1627	316	c	2		b	b	c	c	c	c
161	Ghodiya	520184	130.3	761	123	c	1		b	b	c	c	c	c
162	Sadhali	520185	582.3	3027	542	c	3		b	b	c	c	c	c
163	Pratappura	520186	71.8	432	92	c	1		b	b	c	c	c	c
164	Kavara	520187	380.6	1769	321	c	1		b	c	c	c	c	c
165	Chimli	520188	264.3	1486	272	c	1		b	b	c	c	c	c
166	Panibar	520189	484.7	2510	441	c	1		b	b	c	c	c	c
167	Saloj	520190	385.5	1350	282	c	1		b	b	c	c	c	c
168	Ghodaj	520191	603.6	221	43	b	1		a	a	c	c	c	c
169	Mota Amadra (Chhatrali)	520192	271.2	600	132	b	1		a	b	c	c	c	c
170	Chundheli	520193	429.4	1041	212	b	1		b	b	c	c	c	c
171	Kadachhala	520194	1861.8	3231	692	c	3		l	b	c	c	c	c
172	Nana Amadra (Chhatrali)	520195	312.9	930	211	b	3		a	a	c	c	c	c
173	Chhatrali	520196	389.4	940	212	b	1		l	l	c	c	c	c
174	Karali	520197	460.4	2693	543	b	1		l	b	c	c	c	c

## Census of India 2011- Village Directory Amenities and Land use ( As in 2009 )

Number of educational amenities available. (If not available within the village, the distance range code viz; a for < 5 Kms, b for 5-10 Kms and c for 10+ kms of nearest place where facility is available is given).

Number of Medical Amenities available. (If not available within the village, the distance range code viz; a for < 5 Kms, b for 5-10 Kms and c for 10+ kms of nearest place where facility is available is given).

Polytechnic (Pt)	Vocational Training School /ITI	Non-formal Training Centre (NFTC)	Special School for Disabled (SSD)	Others (Specify)	Community Health Centre (CHC)	Primary Health Centre (PHC)	Primary Health Sub Centre (PHS)	Maternity and Child Welfare Centre (MCW)	T.B. Clinic (TBC)	Hospital-Allopathic (HA)	Hospital-Alternative Medicine (HO)	Dispensary (D)	Veterinary Hospital (VH)	Mobile Health Clinic (MHC)	Family Welfare Centre (FWC)	Name Village	Sr. No.
16	17	18	19	20	21	22	23	24	25	26	27	28	29	30	31	2	1
c	c	c	c		c	b	1	c	c	b	b	b	c	c	c	Dharoliya (Sakhandra)	148
c	b	c	c		c	b	a	a	c	b	b	b	b	b	a	Kothiya	149
c	c	c	c		c	b	c	a	c	b	b	b	b	b	a	Sadadhari	150
c	c	c	c		c	a	a	a	c	a	a	a	b	b	a	Sherpura	151
c	c	c	c		c	b	a	a	c	b	b	b	b	b	a	Valpari	152
c	c	c	c		c	a	a	a	c	a	a	b	b	b	a	Undva	153
c	c	c	c		c	a	a	a	c	a	a	c	c	c	a	Haripura	154
c	c	c	c		c	b	b	b	c	b	b	a	b	b	b	Karsan	155
c	c	c	c		c	b	a	a	c	b	b	c	c	c	a	Rajpur (Karali)	156
c	c	c	c		c	b	a	a	c	b	b	b	c	c	a	Bhindol	157
c	c	c	c		c	c	1	a	c	c	c	c	c	c	a	Dharoliya Bhindol	158
c	c	c	c		c	b	b	a	c	b	b	b	c	c	b	Ambazati	159
c	c	c	c		c	c	a	a	c	c	c	c	c	c	a	Zab (Sajva)	160
c	c	c	c		c	c	a	a	c	c	c	c	c	c	a	Ghodiya	161
c	c	c	c		c	c	1	c	c	c	c	c	c	c	a	Sadhali	162
c	c	c	c		c	c	a	a	c	c	c	c	c	c	a	Pratappura	163
c	c	c	c		c	b	1	a	c	b	b	c	c	c	a	Kavara	164
c	c	c	c		c	c	a	a	c	c	c	c	c	c	a	Chimli	165
c	c	c	c		c	c	1	c	c	c	c	c	c	c	a	Panibar	166
c	c	c	c		c	b	1	c	c	b	b	b	b	b	c	Saloj	167
c	c	c	c		c	a	a	a	c	a	a	a	a	a	a	Ghodaj	168
c	c	c	c		c	b	a	a	c	b	b	b	b	b	a	Mota Amadra (Chhatrali)	169
c	c	c	c		c	b	a	a	c	b	b	c	b	b	a	Chundheli	170
c	c	c	c		c	b	1	c	c	b	b	c	b	b	b	Kadachhala	171
c	c	c	c		c	b	1	c	c	b	b	b	b	b	b	Nana Amadra (Chhatrali)	172
c	c	c	c		c	b	1	c	c	b	b	b	b	b	c	Chhatrali	173
c	c	c	c		c	1	1	c	c	c	c	c	b	b	c	Karali	174

**Census of India 2011- Village Directory  
Amenities and Land use ( As in 2009 )**

Sr. No.	Name Village	Number of Non-Government Medical Amenities available.							Availability of drinking water - Yes / No							
		Charitable Non Govt. Hospital/Nursing Home.	Medical Practitioner with MBBS Degree	Medical Practitioner with Other Degree	Medical Practitioner with No Degree	Traditional Practitioner and Faith Healer	Medicine Shop	Others	Tap Water (Treated/Untreated)	Well Water (Covered/Uncovered well)	Hand Pump	Tube Wells / Bore Well	Spring	River / Canal	Tank / Pond / Lake	Others
1	2	32	33	34	35	36	37	38	39	40	41	42	43	44	45	46
148	Dharoliya (Sakhandra)	0	0	0	0	0	0	0	Yes	Yes	Yes	Yes	No	No	No	No
149	Kothiya	0	0	0	0	0	0	0	Yes	No	Yes	No	No	No	No	No
150	Sadadhari	0	0	0	0	0	0	0	No	No	Yes	No	No	No	No	No
151	Sherpura	0	0	0	0	0	0	0	No	Yes	Yes	No	No	No	No	No
152	Valpari	0	0	0	0	0	0	0	Yes	No	Yes	No	No	No	No	No
153	Undva	0	0	0	0	0	0	0	No	No	Yes	Yes	No	No	No	No
154	Haripura	0	0	0	0	0	0	0	No	Yes	Yes	Yes	No	No	No	No
155	Karsan	0	0	0	0	0	0	0	No	No	Yes	No	No	No	No	No
156	Rajpur (Karali)	0	0	0	0	0	0	0	No	Yes	Yes	Yes	No	No	No	No
157	Bhindol	0	0	0	0	0	0	0	Yes	No	No	Yes	No	No	No	No
158	Dharoliya Bhindol	0	0	0	0	0	0	0	No	Yes	Yes	Yes	No	No	No	No
159	Ambazati	0	0	0	0	0	0	0	Yes	No	Yes	No	No	Yes	No	No
160	Zab (Sajva)	0	0	0	0	0	0	0	No	No	Yes	No	No	No	No	No
161	Ghodiya	0	0	0	0	0	0	0	Yes	No	Yes	No	No	No	No	No
162	Sadhali	0	0	0	0	0	0	0	No	No	Yes	No	No	No	No	No
163	Pratappura	0	0	0	0	0	0	0	No	No	Yes	No	No	No	No	No
164	Kavara	0	0	0	0	0	0	0	No	No	Yes	No	No	No	No	No
165	Chimli	0	0	0	0	0	0	0	No	No	Yes	No	No	No	No	No
166	Panibar	0	0	0	0	0	0	0	No	No	Yes	No	No	No	No	No
167	Saloj	0	0	0	0	0	0	0	Yes	No	Yes	No	No	Yes	No	No
168	Ghodaj	0	0	0	0	0	0	0	No	Yes	Yes	Yes	No	No	No	No
169	Mota Amadra (Chhatrali)	0	0	0	0	0	0	0	Yes	Yes	Yes	Yes	No	Yes	No	No
170	Chundheli	0	0	0	0	0	0	0	Yes	No	Yes	Yes	No	Yes	No	No
171	Kadachhala	0	0	0	0	0	0	0	Yes	Yes	Yes	Yes	No	Yes	No	No
172	Nana Amadra (Chhatrali)	0	0	0	0	0	0	0	Yes	No	Yes	Yes	No	Yes	No	No
173	Chhatrali	0	0	0	0	0	0	0	Yes	Yes	Yes	No	No	No	No	No
174	Karali	0	0	0	0	0	0	0	Yes	No	Yes	Yes	No	No	No	No

## Census of India 2011- Village Directory

### Amenities and Land use ( As in 2009 )

Availability of toilet & others Yes / No

Communication and transport facilities (If amenities available code -Yes is given except for Village Pin Code ,If not available within the village , the distance range code viz; a for < 5 Kms, b for 5-10 Kms and c for 10+ kms of nearest place where facility is available is given)

47	48	49	50	51	52	53	54	55	56	57	58	59	60	2	1
Community Toilet Including Bath.	Community Toilet Excluding Bath.	Rural Sanitary Mart or Sanitary Hardware Outlet Available Near the Village.	Community Bio- Gas or Recycle of Waste for Productive Use.	Post Office(PO)	Sub Post Office (SPO)	Post & Telegraph Office (P&TO)	Village Pin Code	Telephones (Land lines)	Public Call Office (PCO)	Mobile Phone Coverage	Internet Cafés/ Common Service Centre (CSC)	Private Courier Facility	Bus Service (Public & Private)	Name Village	Sr. No.
No	No	No	No	b	a		391135	Yes	Yes	Yes	Yes	b	Yes	Dharoliya (Sakhandra)	148
No	No	No	No	c	c		391135	Yes	b	Yes	Yes	c	Yes	Kothiya	149
No	No	No	No	c	a		391135	Yes	c	Yes	Yes	c	Yes	Sadadhari	150
No	No	No	No	c	a		391135	Yes	Yes	Yes	a	c	Yes	Sherpura	151
No	No	No	No	c	a		391135	Yes	c	Yes	Yes	c	Yes	Valpari	152
No	No	No	No	c	c		391135	Yes	Yes	Yes	c	c	Yes	Undva	153
No	No	No	No	c	a		391135	Yes	a	Yes	a	c	Yes	Haripura	154
No	No	No	No	c	c		391135	Yes	c	Yes	Yes	c	Yes	Karsan	155
No	No	No	No	c	b		391160	Yes	Yes	Yes	Yes	c	Yes	Rajpur (Karali)	156
No	No	No	No	c	Yes		391135	Yes	Yes	Yes	Yes	c	Yes	Bhindol	157
No	No	No	No	c	b		391160	Yes	Yes	Yes	a	c	Yes	Dharoliya Bhindol	158
No	No	No	No	c	a		391135	Yes	Yes	Yes	Yes	c	Yes	Ambazati	159
No	No	No	No	c	a		391168	Yes	b	Yes	a	c	Yes	Zab (Sajva)	160
No	No	No	No	c	c		391168	Yes	b	Yes	Yes	c	Yes	Ghodiya	161
No	No	No	No	c	c		391168	Yes	b	Yes	Yes	c	Yes	Sadhali	162
No	No	No	No	c	a		391168	Yes	b	Yes	a	c	Yes	Pratappura	163
No	No	No	No	c	b		391160	Yes	Yes	Yes	a	c	Yes	Kavara	164
No	No	No	No	c	a		391168	Yes	b	Yes	a	b	Yes	Chimli	165
No	No	No	No	c	c		391168	Yes	b	Yes	Yes	c	Yes	Panibar	166
No	No	No	No	c	Yes		391135	Yes	Yes	Yes	Yes	c	Yes	Saloj	167
No	No	No	No	c	a		391135	Yes	Yes	Yes	Yes	c	Yes	Ghodaj	168
No	No	Yes	No	c	a		391160	Yes	Yes	Yes	a	c	Yes	Mota Amadra (Chhatrali)	169
No	No	No	No	b	a		391160	Yes	b	Yes	Yes	c	Yes	Chundheli	170
No	No	No	No	c	Yes		391140	Yes	Yes	Yes	Yes	c	Yes	Kadachhala	171
No	No	No	No	b	b		391160	Yes	Yes	Yes	Yes	c	Yes	Nana Amadra (Chhatrali)	172
No	No	No	No	c	Yes		391135	Yes	Yes	Yes	Yes	c	Yes	Chhatrali	173
No	No	No	No	c	Yes		391135	Yes	c	Yes	Yes	c	Yes	Karali	174

## Census of India 2011- Village Directory Amenities and Land use ( As in 2009 )

Communication and transport facilities (If amenities available code -Yes is given except for Village Pin Code ,If not available within the village , the distance range code viz; a for < 5 Kms, b for 5-10 Kms and c for 10+ kms of nearest place where facility is available is given)

Village connected to highways,village roads, banks & credit societies (If amenities available code -Yes is given, If not available within the village , the distance range code viz; a for < 5 Kms, b for 5-10 Kms and c for 10+ kms of nearest place where facility is available is given)

Sr. No.	Name Village	Railway Stations	Auto/Modified Autos	Taxis and Vans	Tractors	Cycle-Pulled Rickshaws (Manual & Machine Driven)	Carts Driven by Animals	Sea /River Ferry Service	Connected to National Highway(NH)	Connected to State Highway(SH)	Connected to Major District Road (MDR)	Connected to Others District Road	Pucca Roads	Kutchcha Roads	Water Bounded Macadam (WBM) Roads
1	2	61	62	63	64	65	66	67	68	69	70	71	72	73	74
148	Dharoliya (Sakhandra)	c	Yes	b	b		c	c	c	b	Yes	Yes	Yes	Yes	c
149	Kothiya	c	Yes	c	c		c	c	c	c	Yes	Yes	Yes	Yes	c
150	Sadadhari	c	Yes	c	c		c	c	c	c	Yes	Yes	Yes	Yes	c
151	Sherpura	c	Yes	c	c		c	c	c	Yes	b	Yes	Yes	Yes	c
152	Valpari	c	Yes	c	c		c	c	c	c	Yes	Yes	Yes	Yes	c
153	Undva	c	Yes	c	c		c	c	c	Yes	Yes	Yes	Yes	Yes	c
154	Haripura	c	Yes	c	c		c	c	c	c	a	Yes	Yes	Yes	c
155	Karsan	c	Yes	c	c		c	c	c	b	a	Yes	Yes	Yes	c
156	Rajpur (Karali)	c	Yes	a	c		c	c	c	c	Yes	Yes	Yes	Yes	c
157	Bhindol	c	Yes	a	c		c	c	c	c	Yes	Yes	Yes	Yes	c
158	Dharoliya Bhindol	c	c	a	c		c	c	c	c	Yes	Yes	Yes	Yes	c
159	Ambazati	c	Yes	c	c		c	c	c	c	a	Yes	Yes	Yes	c
160	Zab (Sajva)	c	Yes	c	c		Yes	c	c	c	Yes	Yes	Yes	Yes	b
161	Ghodiya	c	a	c	c		c	c	c	c	Yes	Yes	Yes	Yes	c
162	Sadhali	c	Yes	c	c		c	c	c	c	Yes	Yes	Yes	Yes	b
163	Pratappura	c	Yes	c	c		c	c	c	c	Yes	Yes	Yes	Yes	b
164	Kavara	c	Yes	a	c		c	c	c	c	Yes	Yes	Yes	Yes	c
165	Chimli	c	c	c	c		c	c	c	c	Yes	Yes	Yes	Yes	c
166	Panibar	c	Yes	b	c		c	c	c	c	Yes	Yes	Yes	Yes	c
167	Saloj	c	c	c	c		c	c	c	c	Yes	c	Yes	Yes	c
168	Ghodaj	c	Yes	c	c		c	c	c	c	c	Yes	Yes	Yes	c
169	Mota Amadra (Chhatrali)	c	Yes	c	c		c	c	c	c	Yes	Yes	Yes	Yes	c
170	Chundheli	c	Yes	b	c		c	c	c	c	a	Yes	Yes	Yes	c
171	Kadachhala	c	Yes	c	c		c	c	c	c	Yes	Yes	Yes	Yes	c
172	Nana Amadra (Chhatrali)	c	Yes	c	c		c	c	c	c	Yes	Yes	Yes	Yes	c
173	Chhatrali	c	Yes	c	c		c	c	c	c	a	Yes	Yes	c	c
174	Karali	c	c	c	c		c	c	c	Yes	Yes	Yes	Yes	Yes	c

## Census of India 2011- Village Directory Amenities and Land use ( As in 2009 )

Village connected to highways,village roads, banks & credit societies (If amenities available code -Yes is given, If not available within the village , the distance range code viz; a for < 5 Kms, b for 5-10 Kms and c for 10+ kms of nearest place where facility is available is given)

Availability of miscellaneous facilities (If amenities available code - Yes is given, If not available within the village , the distance range code viz; a for < 5 Kms, b for 5-10 Kms and c for 10+ kms of nearest place where facility is available is given)

Navigable Waterway (River/Canal)(NW)	Footpaths (FP)	Commercial & Co-Operative Banks	ATM	Agricultural Credit Societies	Self-Help Group (SHG)	Public Distribution System (PDS) shop	Mandis / Regular Market	Weekly Haat	Agricultural Marketing Society	Integrated Child Development Scheme (Nutritional Centres)	Anganwadi Centre (Nutritional Centres)	Others (Nutritional Centres)	ASHA(Accredited Social Health Activist)	Name Village	Sr. No.
75	76	77	78	79	80	81	82	83	84	85	86	87	88	2	1
c	Yes	b	b	a	Yes	Yes	b	c	b	c	Yes	Yes	Yes	Dharoliya (Sakhandra)	148
c	Yes	b	c	a	Yes	a	b	c	c	c	a	Yes	Yes	Kothiya	149
c	Yes	b	c	a	Yes	a	b	c	c	c	a	Yes	Yes	Sadadhari	150
c	Yes	b	b	a	Yes	a	b	c	c	c	a	Yes	Yes	Sherpura	151
c	Yes	b	c	a	Yes	Yes	b	c	c	c	Yes	Yes	Yes	Valpari	152
c	Yes	b	c	a	Yes	a	b	c	c	c	c	Yes	Yes	Undva	153
c	Yes	c	c	a	Yes	Yes	c	c	c	c	Yes	Yes	Yes	Haripura	154
c	Yes	b	c	a	Yes	Yes	b	c	c	c	Yes	Yes	Yes	Karsan	155
c	Yes	c	c	b	Yes	a	c	c	c	c	Yes	Yes	Yes	Rajpur (Karali)	156
c	Yes	c	c	b	Yes	Yes	b	c	c	c	Yes	Yes	Yes	Bhindol	157
c	Yes	c	c	b	Yes	c	c	c	c	c	Yes	Yes	Yes	Dharoliya Bhindol	158
c	Yes	b	c	a	Yes	a	b	c	c	c	Yes	Yes	Yes	Ambazati	159
c	Yes	c	c	c	Yes	Yes	c	c	c	c	Yes	Yes	Yes	Zab (Sajva)	160
c	Yes	c	c	c	Yes	c	c	c	c	c	Yes	Yes	Yes	Ghodyala	161
c	Yes	Yes	Yes	c	Yes	Yes	c	c	c	c	Yes	Yes	Yes	Sadhali	162
c	Yes	c	c	c	a	a	c	c	c	c	a	Yes	Yes	Pratappura	163
c	Yes	c	c	b	Yes	a	c	c	c	c	Yes	Yes	Yes	Kavara	164
c	Yes	c	c	c	Yes	Yes	c	c	c	c	Yes	Yes	Yes	Chimli	165
c	Yes	Yes	Yes	c	Yes	Yes	c	c	c	c	Yes	Yes	Yes	Panibar	166
c	Yes	b	c	c	Yes	Yes	b	c	c	c	Yes	Yes	Yes	Saloj	167
c	Yes	a	b	a	Yes	a	a	c	c	c	a	Yes	Yes	Ghodaj	168
c	Yes	b	b	a	Yes	b	b	c	c	c	Yes	Yes	Yes	Mota Amadra (Chhatrali)	169
c	Yes	b	c	a	Yes	a	b	c	c	c	Yes	Yes	Yes	Chundheli	170
c	Yes	Yes	Yes	c	Yes	Yes	b	c	c	c	Yes	Yes	Yes	Kadachhala	171
c	Yes	b	b	a	Yes	Yes	b	c	c	c	Yes	Yes	Yes	Nana Amadra (Chhatrali)	172
c	Yes	b	b	c	Yes	Yes	b	c	c	c	Yes	Yes	Yes	Chhatrali	173
c	Yes	Yes	Yes	c	Yes	Yes	b	c	c	c	Yes	Yes	Yes	Karali	174

## Census of India 2011- Village Directory Amenities and Land use ( As in 2009 )

Availability of miscellaneous facilities (If amenities available code  
-Yes is given, If not available within the village , the distance range  
code viz; a for < 5 Kms, b for 5-10 Kms and c for 10+ kms of  
nearest place where facility is available is given)

Availability of electricity  
(Yes/No)

Sr. No.	Name Village	Community Centre with/ Without TV	Sports Field,	Sports Club / Recreation Centre	Cinema / Video Hall	Public Library	Public Reading Room	Newspaper Supply	Assembly Polling Station	Birth & Death Registration Office	Power Supply for Domestic Use (ED)	Power Supply for Agricultural Use (EAG)	Power Supply for Commercial Use (EC)	Power Supply for All Uses (EA)
1	2	89	90	91	92	93	94	95	96	97	98	99	100	101
148	Dharoliya (Sakhandra)	Yes	b	b	b	c	b	Yes	Yes	Yes	Yes	Yes	Yes	Yes
149	Kothiya	a	c	c	c	b	b	Yes	Yes	Yes	Yes	Yes	Yes	Yes
150	Sadadhari	a	b	c	c	a	a	Yes	a	Yes	Yes	Yes	Yes	Yes
151	Sherpura	a	b	c	c	c	c	Yes	a	a	Yes	Yes	Yes	Yes
152	Valpari	Yes	c	c	c	b	b	Yes	Yes	Yes	Yes	Yes	Yes	Yes
153	Undva	a	a	c	c	a	a	Yes	a	a	Yes	Yes	Yes	Yes
154	Haripura	Yes	b	a	c	c	c	Yes	Yes	a	Yes	Yes	Yes	Yes
155	Karsan	a	a	c	c	a	a	Yes	Yes	Yes	Yes	Yes	Yes	Yes
156	Rajpur (Karali)	Yes	c	c	c	b	b	Yes	Yes	Yes	Yes	Yes	Yes	Yes
157	Bhindol	b	c	c	a	a	a	Yes	Yes	Yes	Yes	Yes	Yes	Yes
158	Dharoliya Bhindol	b	c	c	c	c	b	Yes	a	a	Yes	Yes	Yes	Yes
159	Ambazati	Yes	c	c	c	c	c	Yes	Yes	Yes	Yes	Yes	Yes	Yes
160	Zab (Sajva)	Yes	c	c	c	a	a	Yes	Yes	a	Yes	Yes	Yes	Yes
161	Ghodiya	Yes	c	c	c	b	b	Yes	Yes	Yes	Yes	Yes	Yes	Yes
162	Sadhali	Yes	c	c	c	Yes	Yes	Yes	Yes	Yes	Yes	Yes	Yes	Yes
163	Pratappura	a	c	c	c	a	a	Yes	Yes	a	Yes	Yes	Yes	Yes
164	Kavara	Yes	c	c	c	c	b	Yes	Yes	Yes	Yes	Yes	Yes	Yes
165	Chimli	a	c	c	c	a	a	Yes	Yes	a	Yes	Yes	Yes	Yes
166	Panibar	Yes	c	c	c	a	a	Yes	Yes	Yes	Yes	Yes	Yes	Yes
167	Saloj	Yes	c	c	c	c	c	Yes	Yes	Yes	Yes	Yes	Yes	Yes
168	Ghodaj	c	a	c	c	c	c	Yes	Yes	a	Yes	Yes	Yes	Yes
169	Mota Amadra (Chhatrali)	Yes	b	c	c	c	c	Yes	Yes	Yes	Yes	Yes	Yes	Yes
170	Chundheli	Yes	c	c	c	c	b	Yes	Yes	Yes	Yes	Yes	Yes	Yes
171	Kadachhala	Yes	b	c	c	c	c	Yes	Yes	Yes	Yes	Yes	Yes	Yes
172	Nana Amadra (Chhatrali)	Yes	a	c	c	c	c	Yes	Yes	Yes	Yes	Yes	Yes	Yes
173	Chhatrali	Yes	b	c	c	c	Yes	Yes	Yes	Yes	Yes	Yes	Yes	Yes
174	Karali	Yes	b	c	c	c	Yes	Yes	Yes	Yes	Yes	Yes	Yes	Yes

**Census of India 2011- Village Directory  
Amenities and Land use ( As in 2009 )**

Land Use									
Nearest Town									
Area under different types of land use ( in hectares rounded up to one decimal place)									
Name	Distance Range Code i.e. a for < 5 Kms, b for 5-10 Kms & c for 10+ kms.	Forests	Area under Non-Agricultural Uses	Barren and Un-Cultivable land	Permanent Pastures and Other Grazing Lands	Land Under Miscellaneous Tree Crops etc.	Cultivable Waste Land	Name Village	Sr. No.
102	103	104	105	106	107	108	109	2	1
BODELI	b	0	19	37.5	26.7	0	62	Dharoliya (Sakhandra)	148
BODELI	c	0	2.2	29.4	34	0	0	Kothiya	149
BODELI	c	0	4.7	5.9	1.4	0	0	Sadadhari	150
JETPUR PAVI	c	0	0.5	11.2	24.3	0	0	Sherpura	151
BODELI	c	0	1.1	25.6	27	0	37.6	Valpari	152
JETPUR PAVI	c	0	1.5	297.9	0	0	2.2	Undva	153
BODELI	c	0	61.2	35.5	0	0	9.5	Haripura	154
BODELI	c	111.7	10.1	76.7	1	0	0	Karsan	155
BODELI	c	61.1	2	53.2	24	0	0	Rajpur (Karali)	156
BODELI	c	34.2	65	0.5	26.5	0	0	Bhindol	157
BODELI	c	21.4	34.5	0	0	0	0	Dharoliya Bhindol	158
BODELI	c	0	1.7	38.2	0	0	0	Ambazati	159
CHHOTA UDAIPUR	c	40.8	6.4	94.9	0	0	0	Zab (Sajva)	160
CHHOTA UDAIPUR	c	0	2.7	16.7	0	0	0	Ghodiya	161
CHHOTA UDAIPUR	c	39.2	42.9	56.8	0	0	0	Sadhali	162
CHHOTA UDAIPUR	c	0	3.2	16.5	0	0	0	Pratappura	163
BODELI	c	0	4.3	131.6	0	0	15	Kavara	164
CHHOTA UDAIPUR	c	33.2	5.5	9.3	0	0	0	Chimli	165
CHHOTA UDAIPUR	c	0	1.7	95	55.2	0	0	Panibar	166
BODELI	c	0	1.6	0	0	31.8	0	Saloj	167
BODELI	c	78.8	19.5	20.4	7	0	0	Ghodaj	168
BODELI	c	0	3.9	49.8	24.3	0	0	Mota Amadra (Chhatrali)	169
BODELI	c	0	98.3	23.7	32.4	0	0	Chundheli	170
BODELI	c	0	12	253.6	60	0	4.9	Kadachhala	171
BODELI	c	0	8.3	31.3	72.2	0	0	Nana Amadra (Chhatrali)	172
BODELI	c	0	14.7	18.8	0	0	0	Chhatrali	173
BODELI	c	0	124.4	41.7	0	0	3	Karali	174



**Census of India 2011- Village Directory  
Amenities and Land use ( As in 2009 )**

Land Use													Name of three most important commodities manufactured		
Area under different types of land use ( in hectares rounded up to one decimal place)											Area irrigated by source (in hectare).				
Sr. No.	Name Village	Fallow Lands Other Than Current Fallows	Current Fallows	Net Area Sown	Total Irrigated Land Area	Total Un-irrigated Land Area	Canals ( C )	Wells/Tube-Eells (W/TW)	Tanks/Lakes (T/L)	Water Falls (WF)	Others (O)	First	Second	Third	
1	2	110	111	112	113	114	115	116	117	118	119	120	121	122	
148	Dharoliya (Sakhandra)	0	0	800	130	670	0	130	0	0	0				
149	Kothiya	0	0	512.5	25.8	486.7	0	25.8	0	0	0				
150	Sadadhari	0	0	105.3	40	65.3	0	40	0	0	0				
151	Sherpura	0	0	173.6	20	153.6	0	20	0	0	0				
152	Valpari	0	0	294	35.5	258.5	0	35.5	0	0	0				
153	Undva	0	0	196.1	70	126.1	0	60	10	0	0				
154	Haripura	0	0	120.5	82.5	38	0	82.5	0	0	0				
155	Karsan	0	0	549.3	30	519.3	0	30	0	0	0				
156	Rajpur (Karali)	0	0	434.8	100	334.8	0	75	0	0	25				
157	Bhindol	0	0	500	50	450	0	50	0	0	0				
158	Dharoliya Bhindol	0	0	122	22	100	0	22	0	0	0				
159	Ambazati	0	0	238.3	175.3	63	0	102	0	0	73.3				
160	Zab (Sajva)	0	0	338.8	8	330.8	0	8	0	0	0				
161	Ghodiya	0	0	111	7	104	0	7	0	0	0				
162	Sadhali	0	0	443.3	43	400.3	0	43	0	0	0				
163	Pratappura	0	0	52	4	48	0	4	0	0	0				
164	Kavara	0	0	229.7	44	185.7	0	44	0	0	0				
165	Chimli	0	0	216.3	16	200.3	0	16	0	0	0				
166	Panibar	0	0	332.8	32	300.8	0	32	0	0	0				
167	Saloj	0	0	352.1	210	142.1	0	190	0	0	20				
168	Ghodaj	0	0	477.8	177.8	300	0	177.8	0	0	0				
169	Mota Amadra (Chhatrali)	0	0	193.1	40	153.1	0	30	0	0	10				
170	Chundheli	0	0	275	130	145	130	0	0	0	0				
171	Kadachhala	0	0	1531.3	950	581.3	310	600	0	0	40				
172	Nana Amadra (Chhatrali)	0	0	201	130	71	0	105	0	0	25				
173	Chhatrali	0	0	355.9	50	305.9	0	50	0	0	0				
174	Karali	0	0	291.2	50	241.2	0	50	0	0	0				



## Census of India 2011- Village Directory Amenities and Land use ( As in 2009 )

Number of educational amenities available. (If not available within the village , the distance range code viz; a for < 5 Kms, b for 5-10 Kms and c for 10+ kms of nearest place where facility is available is given).

Sr.No.	Name Village	Location Code No.	Total Area of The Village ( In Hectares Rounded Up to One Decimal Place)	Total Population ( 2011 Census )	Number of Households (2011 Census)	Pre-Primary School (PP)	Primary School (P)	Middle School (M)	Secondary School (S)	Senior Secondary School (SS)	Degree College of Arts Science & Commerce (ASC)	Engineering College(EC)	Medical College (MC)	Management Institute (MI)
1	2	3	4	5	6	7	8	9	10	11	12	13	14	15
<b>CD Block:- Jetpur Pavi (0179)</b>														
175	Thambhla	520198	253.1	805	159	b	1		a	b	c	c	c	c
176	Sajva	520199	895.5	3438	681	b	1		1	a	c	c	c	c
177	Ambalag	520200	393.2	1320	253	b	1		a	b	c	c	c	c
178	Vankala	520201	234.7	586	111	b	1		a	b	c	c	c	c
179	Karajvant	520202	347.8	1166	224	a	2		a	a	c	c	c	c
180	Jitnagar	520203	156.8	270	66	a	1		a	a	c	c	c	c
181	Mora Dungari	520204	566.9	1590	336	a	1		1	a	c	c	c	c
182	Navi Rudhi	520205	161.9	216	49	b	a		a	b	c	c	c	c
183	Ferkuva	520206	813.4	2551	515	a	4		a	a	c	c	c	c
184	Simal Ghoda	520207	100.5	369	77	b	2		a	a	c	c	c	c
185	Khareda	520208	164.3	474	96	b	1		a	a	c	c	c	c
186	Bhorda	520209	354.7	741	163	a	1		a	a	c	c	c	c
187	Nani Vant	520210	137.9	87	12	a	a		a	a	c	c	c	c
188	Vanadha	520211	407.6	1016	214	a	1		a	a	c	c	c	c
189	Juni Rudhi	520212	234.8	473	93	b	1		b	b	c	c	c	c
190	Juna Timbarva	520213	214.6	96	22	b	a		a	b	c	c	c	c
191	Nava Timbarva	520214	480.3	1425	303	a	1		a	a	c	c	c	c
192	Badaliya	520215	267.8	546	107	b	1		b	b	c	c	c	c
193	Chalamali	520216	284.4	1306	311	1	1		1	1	c	c	c	c
194	Moti Vant	520217	221.4	774	165	a	1		a	a	c	c	c	c
195	Rajvasana	520218	159	222	47	a	1		a	a	c	c	c	c
196	Rajbodeli	520219	324.6	839	218	b	2		a	a	c	c	c	c
197	Un	520220	307.2	794	183	a	2		a	a	c	c	c	c
198	Navagam	520221	220.5	730	161	c	1		c	b	c	c	c	c
199	Vadivada	520222	261.1	576	130	c	2		c	b	c	c	c	c
200	Athavali	520223	261.6	1600	358	1	2		1	a	c	c	c	c
201	Mavali	520224	298.1	44	9	c	a		c	b	c	c	c	c
202	Bhilvaniya	520225	382.4	808	179	c	1		c	a	c	c	c	c
203	Zoz	520226	135.7	518	110	c	2		c	b	c	c	c	c
204	Unada	520227	353.9	689	148	c	1		c	a	c	c	c	c
205	Untkoi	520228	495.2	1791	383	c	3		c	b	c	c	c	c

## Census of India 2011- Village Directory Amenities and Land use ( As in 2009 )

Number of educational amenities available. (If not available within the village , the distance range code viz; a for < 5 Kms, b for 5-10 Kms and c for 10+ kms of nearest place where facility is available is given).

Number of Medical Amenities available. (If not available within the village , the distance range code viz; a for < 5 Kms, b for 5-10 Kms and c for 10+ kms of nearest place where facility is available is given).

16	17	18	19	20	21	22	23	24	25	26	27	28	29	30	31	Name Village	Sr. No.
Polytechnic (Pt)	Vocational Training School /ITI	Non-formal Training Centre (NFTC)	Special School for Disabled (SSD)	Others (Specify)	Community Health Centre (CHC)	Primary Health Centre (PHC)	Primary Health Sub Centre (PHS)	Maternity and Child Welfare Centre (MCW)	T.B. Clinic (TBC)	Hospital-Allopathic (HA)	Hospital-Alternative Medicine (HO)	Dispensary (D)	Veterinary Hospital (VH)	Mobile Health Clinic (MHC)	Family Welfare Centre (FWC)		
c	c	c	c		c	b	l	c	c	c	c	a	c	c	a	Thambhla	175
c	c	c	c		c	b	l	c	c	b	b	c	b	b	b	Sajva	176
c	c	c	c		c	c	a	a	c	c	c	a	c	c	a	Ambalag	177
c	c	c	c		c	b	a	a	c	b	b	b	b	b	a	Vankala	178
c	c	c	c		c	a	a	a	c	a	a	a	a	a	a	Karajvant	179
c	c	c	c		c	a	a	a	c	a	a	a	a	a	a	Jitnagar	180
c	c	c	c		c	a	l	c	c	a	a	a	a	a	a	Mora	181
c	c	c	c		c	a	a	a	c	b	b	b	b	b	a	Dungari	182
c	c	c	c		c	a	a	a	c	a	a	a	a	a	a	Navi Rudhi	182
c	c	c	c		c	b	a	a	c	c	c	c	b	b	a	Ferkuva	183
c	c	c	c		c	b	a	a	c	c	c	c	b	b	a	Simal Ghoda	184
c	c	c	c		c	b	a	a	c	b	b	b	b	b	a	Khareda	185
c	c	c	c		c	a	a	a	c	a	a	a	a	a	a	Bhorda	186
c	c	c	c		c	a	a	a	c	a	a	a	a	a	a	Nani Vant	187
c	c	c	c		c	a	l	a	c	a	a	a	a	c	a	Vanadha	188
c	c	c	c		c	b	a	a	c	b	b	b	b	b	b	Juni Rudhi	189
c	c	c	c		c	b	b	a	c	b	b	b	b	b	b	Juna Timbarva	190
c	c	c	c		c	a	a	a	c	a	a	a	a	a	a	Nava	191
c	c	c	c		c	b	b	b	c	b	b	a	a	c	a	Timbarva	191
c	c	c	c		c	l	l	c	c	c	c	c	l	c	c	Badaliya	192
c	c	c	c		c	a	a	a	c	a	a	a	a	c	a	Chalamali	193
c	c	c	c		c	a	a	a	c	a	a	a	a	a	a	Moti Vant	194
c	c	c	c		c	a	a	a	c	a	a	a	a	a	a	Rajvasana	195
c	c	c	c		c	b	l	c	c	b	b	b	b	b	b	Rajbodeli	196
c	c	c	c		c	a	a	a	c	a	a	a	a	a	a	Un	197
c	c	c	c		c	b	a	a	c	b	b	b	b	b	a	Navagam	198
c	c	c	c		c	b	a	a	c	b	b	b	a	b	b	Vadivada	199
c	c	c	c		c	a	c	c	c	a	a	c	a	a	a	Athavali	200
c	c	c	c		c	b	a	a	c	b	b	b	a	b	b	Mavali	201
c	c	c	c		c	a	a	c	c	a	a	a	a	a	a	Bhilvaniya	202
c	c	c	c		c	b	b	b	c	b	b	b	b	b	b	Zoz	203
c	c	c	c		c	a	c	a	c	a	a	a	a	a	a	Unada	204
c	c	c	c		c	b	b	b	c	b	b	c	b	b	b	Untkoi	205

## Census of India 2011- Village Directory Amenities and Land use ( As in 2009 )

		Number of Non-Government Medical Amenities available.								Availability of drinking water - Yes / No						
Sr. No.	Name Village	Charitable Non Govt. Hospital/Nursing Home.	Medical Practitioner with MBBS Degree	Medical Practitioner with Other Degree	Medical Practitioner with No Degree	Traditional Practitioner and Faith Healer	Medicine Shop	Others	Tap Water (Treated/ Untreated)	Well Water (Covered/ Uncovered well)	Hand Pump	Tube Wells / Bore Well	Spring	River / Canal	Tank / Pond / Lake	Others
1	2	32	33	34	35	36	37	38	39	40	41	42	43	44	45	46
175	Thambhla	0	0	0	0	0	0	0	Yes	No	Yes	No	No	No	No	No
176	Sajva	0	0	0	0	0	0	0	No	No	Yes	No	No	No	No	No
177	Ambalag	0	0	0	0	0	0	0	No	No	Yes	No	No	No	No	No
178	Vankala	0	0	0	0	0	0	0	Yes	Yes	Yes	Yes	No	No	No	No
179	Karajvant	0	0	0	0	0	0	0	Yes	Yes	Yes	Yes	No	No	No	No
180	Jitnagar	0	0	0	0	0	0	0	Yes	Yes	Yes	Yes	No	No	No	No
181	Mora Dungari	0	0	0	0	0	0	0	Yes	Yes	Yes	Yes	No	No	No	No
182	Navi Rudhi	0	0	0	0	0	0	0	Yes	Yes	Yes	No	No	No	No	No
183	Ferkuva	0	0	0	0	0	0	0	Yes	Yes	Yes	Yes	No	No	No	No
184	Simal Ghoda	0	0	0	0	0	0	0	Yes	No	Yes	Yes	No	No	No	No
185	Khareda	0	0	0	0	0	0	0	Yes	No	Yes	Yes	No	Yes	No	No
186	Bhorda	0	0	0	0	0	0	0	Yes	No	Yes	Yes	No	Yes	No	No
187	Nani Vant	0	0	0	0	0	0	0	No	No	Yes	No	No	No	No	No
188	Vanadha	0	0	0	0	0	0	0	Yes	No	Yes	Yes	No	Yes	No	No
189	Juni Rudhi	0	0	0	0	0	0	0	Yes	Yes	Yes	Yes	No	No	No	No
190	Juna	0	0	0	0	0	0	0	Yes	Yes	Yes	Yes	No	Yes	No	No
191	Timbarva Nava Timbarva	0	0	0	0	0	0	0	Yes	Yes	Yes	Yes	No	Yes	No	No
192	Badaliya	0	0	0	0	0	0	0	Yes	No	Yes	Yes	No	Yes	No	No
193	Chalamali	0	0	0	0	0	0	1	Yes	Yes	Yes	Yes	No	Yes	No	No
194	Moti Vant	0	0	0	0	0	0	0	Yes	No	Yes	Yes	No	Yes	No	No
195	Rajvasana	0	0	0	0	0	0	0	Yes	No	Yes	Yes	No	Yes	No	No
196	Rajbodeli	0	0	0	0	0	0	0	Yes	Yes	Yes	Yes	No	Yes	No	No
197	Un	0	0	0	0	0	0	0	Yes	No	Yes	Yes	No	Yes	No	No
198	Navagam	0	0	0	0	0	0	0	Yes	Yes	Yes	No	No	Yes	No	No
199	Vadivada	0	0	0	0	0	0	0	Yes	No	Yes	Yes	No	Yes	No	No
200	Athavali	0	0	0	0	0	0	0	Yes	No	Yes	Yes	Yes	Yes	Yes	No
201	Mavali	0	0	0	0	0	0	0	Yes	No	Yes	No	No	No	No	No
202	Bhilvaniya	0	0	0	0	0	0	0	Yes	Yes	Yes	Yes	No	Yes	No	No
203	Zoz	0	0	0	0	0	0	0	Yes	No	Yes	Yes	No	No	No	No
204	Unada	0	0	0	0	0	0	0	Yes	No	Yes	Yes	No	No	No	No
205	Untkoi	0	0	0	0	0	0	0	Yes	No	Yes	Yes	No	No	No	No

## Census of India 2011- Village Directory

### Amenities and Land use ( As in 2009 )

Availability of toilet & others Yes / No  
 Communication and transport facilities (If amenities available code -Yes is given except for Village Pin Code .If not available within the village , the distance range code viz; a for < 5 Kms, b for 5-10 Kms and c for 10+ kms of nearest place where facility is available is given)

47	48	49	50	51	52	53	54	55	56	57	58	59	60	2	1
Community Toilet Including Bath.	Community Toilet Excluding Bath.	Rural Sanitary Mart or Sanitary Hardware Outlet Available Near the Village.	Community Bio- Gas or Recycle of Waste for Productive Use.	Post Office(PO)	Sub Post Office (SPO)	Post & Telegraph Office (P&TO)	Village Pin Code	Telephones (Land lines)	Public Call Office (PCO)	Mobile Phone Coverage	Internet Cafes/ Common Service Centre (CSC)	Private Courier Facility	Bus Service (Public & Private)	Name Village	Sr. No.
No	No	No	No	c	a		391135	Yes	Yes	Yes	a	c	Yes	Thambhla	175
No	No	No	No	c	Yes		391105	Yes	Yes	Yes	Yes	c	Yes	Sajva	176
No	No	No	No	c	a		391135	Yes	Yes	Yes	a	c	Yes	Ambalag	177
No	Yes	No	No	c	a		391160	Yes	Yes	Yes	Yes	c	Yes	Vankala	178
No	Yes	No	No	b	a		391140	Yes	Yes	Yes	Yes	c	Yes	Karajvant	179
No	Yes	No	No	c	a		391160	Yes	Yes	Yes	Yes	c	Yes	Jitnagar	180
No	Yes	No	No	c	Yes		391140	Yes	Yes	Yes	Yes	c	Yes	Mora Dungari	181
No	Yes	No	No	c	b		391160	Yes	Yes	Yes	Yes	c	Yes	Navi Rudhi	182
No	No	Yes	No	a	Yes		391135	Yes	Yes	Yes	Yes	b	Yes	Ferkuva	183
No	No	No	No	a	a		391160	Yes	a	Yes	a	c	Yes	Simal Ghoda	184
No	No	No	No	a	a		391160	Yes	a	Yes	a	c	Yes	Khareda	185
No	No	No	No	a	a		391140	Yes	a	Yes	Yes	a	Yes	Bhorda	186
No	No	No	No	b	a		391160	Yes	a	Yes	a	c	Yes	Nani Vant	187
No	No	No	No	b	a		391160	Yes	Yes	Yes	Yes	c	Yes	Vanadha	188
No	Yes	No	No	c	b		391160	Yes	Yes	Yes	Yes	c	Yes	Juni Rudhi	189
No	Yes	No	No	b	a		391160	Yes	Yes	Yes	Yes	c	Yes	Juna Timbarva	190
No	Yes	No	No	b	a		391160	Yes	Yes	Yes	Yes	c	Yes	Nava Timbarva	191
No	No	No	No	c	b		391160	Yes	b	Yes	Yes	c	Yes	Badaliya	192
No	No	Yes	No	b	Yes		391140	Yes	Yes	Yes	Yes	c	Yes	Chalamali	193
No	No	No	No	b	a		391160	Yes	a	Yes	Yes	c	Yes	Moti Vant	194
No	No	No	No	b	a		391160	Yes	a	Yes	Yes	c	Yes	Rajvasana	195
No	No	No	No	a	Yes		391140	Yes	a	Yes	Yes	c	Yes	Rajbodeli	196
No	No	No	No	a	a		391140	Yes	Yes	Yes	Yes	a	Yes	Un	197
No	No	No	No	b	a		391160	Yes	b	Yes	Yes	c	Yes	Navagam	198
No	No	No	No	a	a		391170	Yes	b	Yes	a	c	Yes	Vadivada	199
No	No	No	No	c	c		391140	Yes	Yes	Yes	Yes	c	Yes	Athavali	200
No	No	No	No	a	a		391170	Yes	b	Yes	c	c	Yes	Mavali	201
No	No	No	No	b	a		391140	Yes	a	Yes	Yes	c	Yes	Bhilvaniya	202
No	No	No	No	c	a		391170	Yes	b	Yes	Yes	c	Yes	Zoz	203
No	No	No	No	c	Yes		391140	Yes	a	Yes	Yes	c	Yes	Unada	204
No	No	No	No	c	a		391140	Yes	a	Yes	Yes	c	Yes	Untkoi	205

## Census of India 2011- Village Directory Amenities and Land use ( As in 2009 )

Communication and transport facilities (If amenities available code -Yes is given except for Village Pin Code ,If not available within the village , the distance range code viz; a for < 5 Kms, b for 5-10 Kms and c for 10+ kms of nearest place where facility is available is given)

Village connected to highways,village roads, banks & credit societies (If amenities available code -Yes is given, If not available within the village , the distance range code viz; a for < 5 Kms, b for 5-10 Kms and c for 10+ kms of nearest place where facility is available is given)

Sr. No.	Name Village	Railway Stations	Auto/Modified Autos	Taxis and Vans	Tractors	Cycle-Pulled Rickshaws (Manual & Machine Driven)	Carts Driven by Animals	Sea /River Ferry Service	Connected to National Highway(NH)	Connected to State Highway(SH)	Connected to Major District Road (MDR)	Connected to Others District Road	Pucca Roads	Kutchcha Roads	Water Bounded Macadam (WBM) Roads
1	2	61	62	63	64	65	66	67	68	69	70	71	72	73	74
175	Thambhla	b	Yes	c	c		c	c	c	c	Yes	c	Yes	Yes	c
176	Sajva	c	Yes	c	c		c	c	c	c	Yes	Yes	Yes	Yes	c
177	Ambalag	c	Yes	c	c		c	c	c	c	a	Yes	Yes	Yes	c
178	Vankala	c	Yes	Yes	c		c	c	c	c	Yes	Yes	Yes	Yes	Yes
179	Karajvant	c	Yes	Yes	c		c	c	c	b	Yes	Yes	Yes	Yes	c
180	Jitnagar	c	Yes	Yes	c		c	c	c	c	a	Yes	Yes	Yes	Yes
181	Mora Dungari	c	Yes	Yes	c		c	c	c	c	Yes	Yes	Yes	Yes	Yes
182	Navi Rudhi	c	Yes	Yes	c		c	c	c	Yes	Yes	Yes	Yes	Yes	c
183	Ferkuva	c	Yes	c	c		c	c	c	Yes	Yes	Yes	Yes	Yes	c
184	Simal Ghoda	c	Yes	b	c		c	c	c	c	a	Yes	Yes	Yes	c
185	Khareda	c	b	b	c		c	c	c	c	a	Yes	Yes	Yes	c
186	Bhorda	c	Yes	c	c		c	c	c	a	a	Yes	Yes	Yes	c
187	Nani Vant	c	a	c	c		c	c	c	Yes	Yes	c	Yes	a	c
188	Vanadha	c	Yes	c	c		c	c	c	Yes	a	Yes	Yes	Yes	c
189	Juni Rudhi	c	Yes	Yes	c		c	c	c	b	Yes	Yes	Yes	Yes	c
190	Juna Timbarva	c	Yes	a	c		c	c	c	Yes	a	Yes	Yes	Yes	c
191	Nava Timbarva	c	Yes	Yes	c		c	c	c	Yes	Yes	Yes	Yes	Yes	Yes
192	Badaliya	c	Yes	c	c		c	c	c	Yes	Yes	Yes	Yes	Yes	c
193	Chalamali	c	Yes	c	c		c	c	c	c	Yes	Yes	Yes	Yes	Yes
194	Moti Vant	c	Yes	c	c		c	c	c	Yes	a	Yes	Yes	Yes	c
195	Rajvasana	c	Yes	c	c		c	c	c	Yes	a	Yes	Yes	Yes	c
196	Rajbodeli	c	Yes	b	c		c	c	c	Yes	a	Yes	Yes	Yes	c
197	Un	c	Yes	c	c		c	c	c	c	a	Yes	Yes	Yes	c
198	Navagam	c	Yes	b	Yes		c	c	c	c	b	Yes	Yes	Yes	c
199	Vadivada	c	Yes	c	c		c	c	c	Yes	b	Yes	Yes	Yes	c
200	Athavali	c	Yes	c	c		c	c	c	Yes	Yes	Yes	Yes	Yes	c
201	Mavali	c	Yes	c	c		c	c	c	c	Yes	b	Yes	a	c
202	Bhilvaniya	c	Yes	c	c		c	c	c	c	Yes	Yes	Yes	Yes	c
203	Zoz	c	Yes	b	b		c	c	c	c	Yes	Yes	Yes	Yes	c
204	Unada	c	Yes	c	c		c	c	c	c	Yes	Yes	Yes	Yes	c
205	Untkoi	c	Yes	c	c		c	c	c	c	Yes	Yes	Yes	Yes	c

## Census of India 2011- Village Directory Amenities and Land use ( As in 2009 )

Village connected to highways,village roads, banks & credit societies (If amenities available code -Yes is given, If not available within the village , the distance range code viz; a for < 5 Kms, b for 5-10 Kms and c for 10+ kms of nearest place where facility is available is given)

Availability of miscellaneous facilities (If amenities available code - Yes is given, If not available within the village , the distance range code viz; a for < 5 Kms, b for 5-10 Kms and c for 10+ kms of nearest place where facility is available is given)

Navigable Waterway (River/Canal)(NW)	Footpaths (FP)	Commercial & Co-Operative Banks	ATM	Agricultural Credit Societies	Self-Help Group (SHG)	Public Distribution System (PDS) shop	Mandis / Regular Market	Weekly Haat	Agricultural Marketing Society	Integrated Child Development Scheme (Nutritional Centres)	Anganwadi Centre (Nutritional Centres)	Others (Nutritional Centres)	ASHA(Accredited Social Health Activist)	Name Village	Sr. No.
75	76	77	78	79	80	81	82	83	84	85	86	87	88	2	1
c	Yes	c	c	a	Yes	Yes	c	c	a	c	Yes	Yes	Yes	Thambhla	175
c	Yes	Yes	Yes	c	Yes	Yes	b	c	c	c	Yes	Yes	Yes	Sajva	176
c	Yes	c	c	a	Yes	a	c	c	c	c	Yes	Yes	Yes	Ambalag	177
c	Yes	b	c	b	Yes	a	b	b	c	c	Yes	Yes	Yes	Vankala	178
c	Yes	a	a	a	Yes	a	a	c	c	c	Yes	Yes	Yes	Karajvant	179
c	Yes	a	c	a	Yes	Yes	a	c	a	c	a	Yes	Yes	Jitnagar	180
c	Yes	a	a	a	Yes	Yes	a	c	c	c	Yes	Yes	Yes	Mora Dungari	181
c	Yes	b	c	a	Yes	a	a	c	a	c	a	Yes	Yes	Navi Rudhi	182
c	Yes	a	c	c	Yes	Yes	b	c	c	c	Yes	Yes	Yes	Ferkuva	183
c	Yes	a	c	a	Yes	a	a	c	c	c	a	Yes	Yes	Simal Ghoda	184
c	Yes	a	c	a	Yes	a	a	a	c	c	a	Yes	Yes	Khareda	185
c	Yes	a	a	a	Yes	c	a	c	a	c	Yes	Yes	Yes	Bhorda	186
c	Yes	Yes	a	b	Yes	a	a	c	c	c	a	Yes	a	Nani Vant	187
c	Yes	a	a	a	Yes	a	a	c	c	c	Yes	Yes	Yes	Vanadha	188
c	Yes	a	a	a	Yes	c	c	c	a	c	Yes	Yes	Yes	Juni Rudhi	189
c	Yes	b	b	b	Yes	c	c	c	b	c	a	Yes	Yes	Juna Timbarva	190
c	Yes	a	a	a	Yes	c	a	c	c	c	Yes	Yes	Yes	Nava Timbarva	191
c	Yes	b	b	b	Yes	b	b	c	b	c	Yes	Yes	Yes	Badaliya	192
c	Yes	Yes	Yes	a	Yes	Yes	Yes	c	c	c	Yes	Yes	Yes	Chalamali	193
c	Yes	a	a	a	Yes	a	c	c	c	c	Yes	Yes	Yes	Moti Vant	194
c	Yes	a	a	a	Yes	a	a	c	c	c	a	Yes	Yes	Rajvasana	195
c	Yes	a	c	c	Yes	Yes	a	c	c	c	Yes	Yes	Yes	Rajbodeli	196
c	Yes	a	a	a	Yes	a	a	c	a	c	a	Yes	Yes	Un	197
c	Yes	b	c	a	Yes	a	b	c	c	c	Yes	Yes	Yes	Navagam	198
c	Yes	b	b	a	Yes	a	b	c	c	c	a	Yes	Yes	Vadivada	199
c	Yes	a	a	c	Yes	Yes	a	c	c	c	Yes	Yes	Yes	Athavali	200
c	Yes	b	b	a	Yes	a	b	c	c	c	a	Yes	a	Mavali	201
c	Yes	a	a	c	Yes	c	a	c	a	c	Yes	Yes	Yes	Bhilvaniya	202
c	Yes	b	b	b	Yes	a	b	c	b	c	Yes	Yes	Yes	Zoz	203
c	Yes	a	a	a	Yes	a	b	c	b	c	Yes	Yes	Yes	Unada	204
c	Yes	b	b	b	Yes	Yes	b	c	b	c	Yes	Yes	Yes	Untkoi	205



## Census of India 2011- Village Directory Amenities and Land use ( As in 2009 )

Availability of miscellaneous facilities (If amenities available code -  
Yes is given, If not available within the village , the distance range  
code viz; a for < 5 Kms, b for 5-10 Kms and c for 10+ kms of  
nearest place where facility is available is given)

Availability of electricity (Yes/No)

Sr. No.	Name Village	Community Centre with/ Without TV	Sports Field,	Sports Club / Recreation Centre	Cinema / Video Hall	Public Library	Public Reading Room	Newspaper Supply	Assembly Polling Station	Birth & Death Registration Office	Power Supply for Domestic Use (ED)	Power Supply for Agricultural Use (EAG)	Power Supply for Commercial Use (EC)	Power Supply for All Uses (EA)
1	2	89	90	91	92	93	94	95	96	97	98	99	100	101
175	Thambhla	Yes	c	c	c	a	a	Yes	Yes	a	Yes	Yes	Yes	Yes
176	Sajva	Yes	c	c	c	Yes	Yes	Yes	Yes	Yes	Yes	Yes	Yes	Yes
177	Ambalag	a	c	c	c	Yes	Yes	Yes	Yes	a	Yes	Yes	Yes	Yes
178	Vankala	Yes	a	c	c	a	a	Yes	Yes	Yes	Yes	Yes	Yes	Yes
179	Karajvant	a	a	c	c	c	Yes	Yes	Yes	Yes	Yes	Yes	Yes	Yes
180	Jitnagar	Yes	a	c	c	c	Yes	Yes	a	a	Yes	Yes	Yes	Yes
181	Mora Dungari	Yes	Yes	c	c	c	Yes	Yes	Yes	Yes	Yes	Yes	Yes	Yes
182	Navi Rudhi	Yes	c	c	c	c	Yes	Yes	Yes	Yes	Yes	Yes	Yes	Yes
183	Ferkuva	Yes	b	c	c	a	c	Yes	Yes	Yes	Yes	Yes	Yes	Yes
184	Simal Ghoda	Yes	a	c	c	c	a	Yes	a	Yes	Yes	Yes	Yes	Yes
185	Khareda	a	b	c	c	b	b	Yes	Yes	Yes	Yes	Yes	Yes	Yes
186	Bhorda	Yes	b	c	c	a	a	Yes	Yes	Yes	Yes	Yes	Yes	Yes
187	Nani Vant	a	a	c	c	a	a	Yes	a	a	Yes	Yes	Yes	Yes
188	Vanadha	Yes	a	c	c	a	a	Yes	Yes	Yes	Yes	Yes	Yes	Yes
189	Juni Rudhi	Yes	a	c	c	a	a	Yes	Yes	Yes	Yes	Yes	Yes	Yes
190	Juna Timbarva	Yes	a	c	c	a	a	Yes	a	Yes	Yes	Yes	Yes	Yes
191	Nava Timbarva	Yes	Yes	c	c	c	Yes	Yes	Yes	Yes	Yes	Yes	Yes	Yes
192	Badaliya	Yes	b	c	c	c	c	Yes	Yes	Yes	Yes	Yes	Yes	Yes
193	Chalamali	Yes	Yes	c	c	c	Yes	Yes	Yes	Yes	Yes	Yes	Yes	Yes
194	Moti Vant	Yes	a	c	c	c	a	Yes	Yes	Yes	Yes	Yes	Yes	Yes
195	Rajvasana	a	c	c	c	a	a	Yes	a	Yes	Yes	Yes	Yes	Yes
196	Rajbodeli	Yes	Yes	c	c	c	c	Yes	Yes	Yes	Yes	Yes	Yes	Yes
197	Un	Yes	c	c	c	a	a	Yes	Yes	Yes	Yes	Yes	Yes	Yes
198	Navagam	Yes	a	c	c	c	a	Yes	Yes	Yes	Yes	Yes	Yes	Yes
199	Vadivada	a	b	c	c	c	a	Yes	Yes	a	Yes	Yes	Yes	Yes
200	Athavali	Yes	b	c	c	c	Yes	Yes	Yes	Yes	Yes	Yes	Yes	Yes
201	Mavali	a	b	c	c	a	a	Yes	a	a	Yes	Yes	Yes	Yes
202	Bhilvaniya	Yes	a	c	c	c	b	Yes	Yes	Yes	Yes	Yes	Yes	Yes
203	Zoz	Yes	b	c	c	c	c	Yes	Yes	Yes	Yes	Yes	Yes	Yes
204	Unada	Yes	a	c	c	c	c	Yes	Yes	Yes	Yes	Yes	Yes	Yes
205	Untkoi	Yes	b	c	c	c	c	Yes	Yes	Yes	Yes	Yes	Yes	Yes

## Census of India 2011- Village Directory Amenities and Land use ( As in 2009 )

Land Use									
Nearest Town									
Area under different types of land use ( in hectares rounded up to one decimal place)									
Name	Distance Range Code i.e. a. for < 5 Kms, b. for 5-10 Kms & c. for 10+ kms .	Forests	Area under Non-Agricultural Uses	Barren and Un-Cultivable land	Permanent Pastures and Other Grazing Lands	Land Under Miscellaneous Tree Crops etc.	Cultivable Waste Land	Name Village	Sr. No.
102	103	104	105	106	107	108	109	2	1
BODELI	c	0	3.1	90.9	0	0	0	Thambhla	175
BODELI	c	0	72.5	54	92	0	0	Sajva	176
BODELI	c	0	0.7	113.6	0	0	0	Ambalag	177
BODELI	c	1	0.6	65.5	1.7	0	0	Vankala	178
BODELI	c	106.3	0.4	12	16.5	0	0	Karajvant	179
BODELI	c	43.8	0.7	4.2	16.8	0	0	Jitnagar	180
BODELI	c	138.4	0.4	43.1	36.6	0	0	Mora Dungari	181
BODELI	c	46.2	0.6	6	45.6	0	0	Navi Rudhi	182
BODELI	c	34.8	33.5	52.1	31	0	0	Ferkuva	183
BODELI	c	0	17	2.5	0	0	0	Simal Ghoda	184
BODELI	c	0	3.5	12.8	15.9	0	0	Khareda	185
BODELI	c	0	17.8	0.1	5.4	0	0	Bhorda	186
BODELI	c	0	1.3	9	0	0	0	Nani Vant	187
BODELI	c	19.3	19	38.5	17.2	0	0	Vanadha	188
BODELI	c	93.8	1	20	8.7	0	0	Juni Rudhi	189
JETPUR PAVI	c	104	0.6	41.6	5.2	0	0	Juna Timbarva	190
JETPUR PAVI	c	11.1	3.3	166.9	11.4	0	0	Nava Timbarva	191
BODELI	c	62.2	1.7	41.4	2.8	0	0	Badaliya	192
BODELI	c	0	20	21	0	0	0	Chalamali	193
BODELI	c	0	8.9	19.7	5	0	0	Moti Vant	194
BODELI	c	0	14.5	13	7.6	0	0	Rajvasana	195
BODELI	c	0	29	44.9	24	0	0	Rajbodeli	196
BODELI	c	0	6.2	50.4	6.4	0	0	Un	197
BODELI	c	0	7.9	21	13.9	0	0	Navagam	198
BODELI	c	0	5.2	29.2	16.6	0	1	Vadivada	199
BODELI	c	0	13	23.6	3.4	0	0	Athavali	200
BODELI	c	0	14	43.7	3.4	0	0	Mavali	201
BODELI	c	4.8	8.8	26.1	25.9	0	0	Bhilvaniya	202
BODELI	c	36.7	2.6	9.1	2.3	0	0	Zoz	203
BODELI	c	128.4	4.9	12.2	19.9	0	0	Unada	204
BODELI	c	89.1	17.1	8.4	5.6	0	0	Untkoi	205

**Census of India 2011- Village Directory**  
**Amenities and Land use ( As in 2009 )**

Sr. No.	Name Village	Land Use											Name of three most important commodities manufactured		
		Area under different types of land use ( in hectares rounded up to one decimal place)						Area irrigated by source (in hectare).							
		Fallow Lands Other Than Current Fallows	Current Fallows	Net Area Sown	Total Irrigated Land Area	Total Un-irrigated Land Area	Canals ( C )	Wells/Tube-Well (W/TW)	Tanks/Lakes (T/L)	Water Falls (WF)	Others (O)	First	Second	Third	
110	111	112	113	114	115	116	117	118	119	120	121	122			
175	Thambhla	0	0	159.1	20	139.1	0	20	0	0	0				
176	Sajva	0	0	677	80	597	0	80	0	0	0				
177	Ambalag	0	0	279	79	200	0	79	0	0	0				
178	Vankala	0	0	165.9	101.4	64.5	0	101.4	0	0	0				
179	Karajvant	0	0	212.6	100.3	112.3	0	100.3	0	0	0				
180	Jitnagar	0	0	91.3	40.2	51.1	0	40.2	0	0	0				
181	Mora Dungari	0	0	348.4	263.9	84.5	0	263.9	0	0	0				
182	Navi Rudhi	0	0	63.5	63.5	0	63.5	0	0	0	0				
183	Ferkuva	0	0	662	360	302	0	270	40	0	50				
184	Simal Ghoda	0	0	81	40	41	40	0	0	0	0				
185	Khareda	0	0	132.1	66	66.1	0	51	15	0	0				
186	Bhorda	0	0	331.3	151.3	180	95.2	56.2	0	0	0				
187	Nani Vant	0	0	127.6	90.6	37	0	90.6	0	0	0				
188	Vanadha	0	0	313.6	210.6	103	0	210.6	0	0	0				
189	Juni Rudhi	0	0	111.2	111.2	0	0	111.2	0	0	0				
190	Juna Timbarva	0	0	63.2	40.1	23.1	0	40.1	0	0	0				
191	Nava Timbarva	60	0	227.6	227.6	0	0	227.6	0	0	0				
192	Badaliya	0	0	159.7	100	59.7	0	100	0	0	0				
193	Chalamali	0	0	243.5	239.5	4	0	239.5	0	0	0				
194	Moti Vant	0	0	187.7	157.7	30	0	157.7	0	0	0				
195	Rajvasana	0	0	124	104	20	20	84	0	0	0				
196	Rajbodeli	0	0	226.8	94	132.8	74	20	0	0	0				
197	Un	0	0	244.1	123.1	121	40.1	83	0	0	0				
198	Navagam	0	0	177.7	77	100.7	0	47	0	0	30				
199	Vadivada	0	0	209.1	113.1	96	0	113.1	0	0	0				
200	Athavali	0	0	221.7	111.7	110	0	111.7	0	0	0				
201	Mavali	0	0	237	142	95	0	142	0	0	0				
202	Bhilvaniya	0	0	316.8	200	116.8	0	200	0	0	0				
203	Zoz	0	0	85.1	30	55.1	0	30	0	0	0				
204	Unada	0	0	188.6	60	128.6	0	60	0	0	0				
205	Untkoi	0	0	375	100	275	0	0	100	0	0				



## Census of India 2011- Village Directory Amenities and Land use ( As in 2009 )

Number of educational amenities available. (If not available within the village , the distance range code viz; a for < 5 Kms, b for 5-10 Kms and c for 10+ kms of nearest place where facility is available is given).

Sr.No.	Name Village	Location Code No.	Total Area of The Village ( In Hectares Rounded Up to One Decimal Place)	Total Population ( 2011 Census )	Number of Households (2011 Census)	Pre-Primary School (PP)	Primary School (P)	Middle School (M)	Secondary School (S)	Senior Secondary School (SS)	Degree College of Arts Science & Commerce (ASC)	Engineering College(EC)	Medical College (MC)	Management Institute (MI)
1	2	3	4	5	6	7	8	9	10	11	12	13	14	15
<b>CD Block:- Jetpur Pavi (0179)</b>														
206	Chethapur	520229	515.8	105	21	c	a		c	c	c	c	c	c
207	Ambakhut	520230	873.6	653	103	c	1		c	c	c	c	c	c
208	Motipura (Kadval)	520231	65.7	185	31	c	a		c	c	c	c	c	c
209	Dhanpur	520232	470.8	242	41	c	1		c	c	c	c	c	c
210	Chaina	520233	328.6	58	14	c	a		c	c	c	c	c	c
211	Muthai	520234	405.9	87	18	c	a		c	c	c	c	c	c
212	Sagadra	520235	120	48	8	c	a		c	c	c	c	c	c
<b>Block Total:</b>			<b>80034.1</b>	<b>253561</b>	<b>47784</b>	<b>3</b>	<b>282</b>	<b>0</b>	<b>23</b>	<b>5</b>	<b>3</b>	<b>0</b>	<b>0</b>	<b>0</b>

## Census of India 2011- Village Directory Amenities and Land use ( As in 2009 )

Number of educational amenities available. (If not available within the village , the distance range code viz; a for < 5 Kms, b for 5-10 Kms and c for 10+ kms of nearest place where facility is available is given).

Number of Medical Amenities available. (If not available within the village , the distance range code viz; a for < 5 Kms, b for 5-10 Kms and c for 10+ kms of nearest place where facility is available is given).

16	17	18	19	20	21	22	23	24	25	26	27	28	29	30	31	2	1
Polytechnic (Pt)	Vocational Training School /ITI	Non-formal Training Centre (NFTC)	Special School for Disabled (SSD)	Others (Specify)	Community Health Centre (CHC)	Primary Health Centre (PHC)	Primary Health Sub Centre (PHS)	Maternity and Child Welfare Centre (MCW)	T.B. Clinic (TBC)	Hospital-Allopathic (HA)	Hospital-Alternative Medicine (HO)	Dispensary (D)	Veterinary Hospital (VH)	Mobile Health Clinic (MHC)	Family Welfare Centre (FWC)	Name Village	Sr. No.
c	c	c	c		c	c	c	c	c	c	c	c	c	c	c	Chethapur	206
c	c	c	c		c	c	c	c	c	c	c	c	c	c	c	Ambakhut	207
c	c	c	c		c	c	c	c	c	c	c	c	c	c	c	Motipura (Kadval)	208
c	c	c	c		c	c	c	c	c	c	c	c	c	c	c	Dhanpur	209
c	c	c	c		c	c	c	c	c	c	c	c	c	c	c	Chaina	210
c	c	c	c		c	c	c	c	c	c	c	c	c	c	c	Muthai	211
c	c	c	c		c	c	c	c	c	c	c	c	c	c	c	Sagadra	212
<b>0</b>	<b>1</b>	<b>0</b>	<b>0</b>	<b>0</b>	<b>1</b>	<b>11</b>	<b>62</b>	<b>0</b>	<b>0</b>	<b>5</b>	<b>0</b>	<b>0</b>	<b>1</b>	<b>1</b>	<b>0</b>		

## Census of India 2011- Village Directory Amenities and Land use ( As in 2009 )

Number of Non-Government Medical Amenities  
available.

Availability of drinking water - Yes / No

Sr. No.	Name Village	Charitable Non Govt. Hospital/Nursing Home.	Medical Practitioner with MBBS Degree	Medical Practitioner with Other Degree	Medical Practitioner with No Degree	Traditional Practitioner and Faith Healer	Medicine Shop	Others	Tap Water (Treated/ Untreated)	Well Water (Covered / Uncovered well)	Hand Pump	Tube Wells / Bore Well	Spring	River / Canal	Tank / Pond / Lake	Others
1	2	32	33	34	35	36	37	38	39	40	41	42	43	44	45	46
206	Chethapur	0	0	0	0	0	0	0	No	No	No	No	No	No	No	Yes
207	Ambakhut	0	0	0	0	0	0	0	No	Yes	Yes	Yes	No	No	No	No
208	Motipura (Kadval)	0	0	0	0	0	0	0	No	No	Yes	No	No	No	No	No
209	Dhanpur	0	0	0	0	0	0	0	Yes	Yes	Yes	No	No	No	No	No
210	Chaina	0	0	0	0	0	0	0	No	No	No	No	No	No	No	Yes
211	Muthai	0	0	0	0	0	0	0	No	No	No	No	No	No	No	Yes
212	Sagadra	0	0	0	0	0	0	0	No	No	No	No	No	No	No	Yes
<b>Block Total</b>		<b>4</b>	<b>3</b>	<b>0</b>	<b>0</b>	<b>0</b>	<b>2</b>	<b>0</b>	<b>103</b>	<b>139</b>	<b>206</b>	<b>117</b>	<b>9</b>	<b>52</b>	<b>6</b>	<b>4</b>

## Census of India 2011- Village Directory Amenities and Land use ( As in 2009 )

Availability of toilet & others Yes / No

Communication and transport facilities (If amenities available code -Yes is given except for Village Pin Code ,If not available within the village , the distance range code viz; a for < 5 Kms, b for 5-10 Kms and c for 10+ kms of nearest place where facility is available is given)

Community Toilet Including Bath.	Community Toilet Excluding Bath.	Rural Sanitary Mart or Sanitary Hardware Outlet Available Near the Village.	Community Bio- Gas or Recycle of Waste for Productive Use.	Post Office(PO)	Sub Post Office (SPO)	Post & Telegraph Office (P&TO)	Village Pin Code	Telephones (Land lines)	Public Call Office (PCO)	Mobile Phone Coverage	Internet Cafes/ Common Service Centre (CSC)	Private Courier Facility	Bus Service (Public & Private)	Name Village	Sr. No.
47	48	49	50	51	52	53	54	55	56	57	58	59	60	2	1
No	No	No	No	c	c		391160	c	c	c	c	c	Yes	Chethapur	206
No	No	No	No	c	c		391165	c	c	Yes	c	c	Yes	Ambakhut	207
No	No	No	No	c	c		391160	c	c	c	c	c	Yes	Motipura (Kadval)	208
No	No	No	No	c	c		391170	c	c	c	Yes	c	Yes	Dhanpur	209
No	No	No	No	c	c		391160	c	c	c	c	c	Yes	Chaina	210
No	No	No	No	c	c		391160	c	c	c	c	c	Yes	Muthai	211
No	No	No	No	c	c		391160	c	c	c	c	c	Yes	Sagadra	212
<b>0</b>	<b>18</b>	<b>13</b>	<b>6</b>	<b>2</b>	<b>47</b>	<b>0</b>	<b>212</b>	<b>205</b>	<b>135</b>	<b>206</b>	<b>150</b>	<b>0</b>	<b>211</b>		



## Census of India 2011- Village Directory Amenities and Land use ( As in 2009 )

Communication and transport facilities (If amenities available code -Yes is given except for Village Pin Code .If not available within the village , the distance range code viz; a for < 5 Kms, b for 5-10 Kms and c for 10+ kms of nearest place where facility is available is given)

Village connected to highways,village roads, banks & credit societies (If amenities available code -Yes is given, If not available within the village , the distance range code viz; a for < 5 Kms, b for 5-10 Kms and c for 10+ kms of nearest place where facility is available is given)

Sr. No.	Name Village	Railway Stations	Auto/Modified Autos	Taxis and Vans	Tractors	Cycle-Pulled Rickshaws (Manual & Machine Driven)	Carts Driven by Animals	Sea /River Ferry Service	Connected to National Highway(NH)	Connected to State Highway(SH)	Connected to Major District Road (MDR)	Connected to Others District Road	Pucca Roads	Kutchcha Roads	Water Bounded Macadam (WBM) Roads
1	2	61	62	63	64	65	66	67	68	69	70	71	72	73	74
206	Chethapur	c	c	c	c		Yes	c	c	c	c	c	c	Yes	c
207	Ambakhut	c	Yes	c	Yes		Yes	c	c	c	Yes	Yes	Yes	a	b
208	Motipura (Kadval)	c	c	c	c		Yes	c	c	c	c	c	c	Yes	c
209	Dhanpur	c	c	c	c	Yes	Yes	c	c	c	b	Yes	c	Yes	Yes
210	Chaina	c	c	c	c		c	c	c	c	c	c	c	c	c
211	Muthai	c	c	c	c		c	c	c	c	b	c	c	c	c
212	Sagadra	c	c	c	c		c	c	c	c	b	c	c	c	c
<b>Block Total</b>		<b>3</b>	<b>177</b>	<b>19</b>	<b>3</b>	<b>1</b>	<b>7</b>	<b>0</b>	<b>0</b>	<b>40</b>	<b>111</b>	<b>194</b>	<b>200</b>	<b>199</b>	<b>23</b>

## Census of India 2011- Village Directory Amenities and Land use ( As in 2009 )

Village connected to highways,village roads, banks & credit societies (If amenities available code -Yes is given, If not available within the village , the distance range code viz; a for < 5 Kms, b for 5-10 Kms and c for 10+ kms of nearest place where facility is available is given)

Availability of miscellaneous facilities (If amenities available code -Yes is given, If not available within the village , the distance range code viz; a for < 5 Kms, b for 5-10 Kms and c for 10+ kms of nearest place where facility is available is given)

Navigable Waterway (River/Canal)(NW)	Footpaths (FP)	Commercial & Co-Operative Banks	ATM	Agricultural Credit Societies	Self-Help Group (SHG)	Public Distribution System (PDS) shop	Mandis / Regular Market	Weekly Haat	Agricultural Marketing Society	Integrated Child Development Scheme (Nutritional Centres)	Anganwadi Centre (Nutritional Centres)	Others (Nutritional Centres)	ASHA(Accredited Social Health Activist)	Name Village	Sr. No.
75	76	77	78	79	80	81	82	83	84	85	86	87	88	2	1
c	Yes	c	c	c	c	c	c	c	c	c	c	Yes	c	Chethapur	206
c	Yes	c	c	c	Yes	c	c	c	c	c	Yes	Yes	c	Ambakhut	207
c	Yes	c	c	c	Yes	c	c	c	c	c	c	Yes	c	Motipura (Kadval)	208
c	Yes	c	c	c	Yes	Yes	Yes	c	c	c	c	Yes	c	Dhanpur	209
c	Yes	c	c	c	c	c	c	c	c	c	c	Yes	c	Chaina	210
c	Yes	c	c	c	c	c	c	c	c	c	c	Yes	c	Muthai	211
c	Yes	c	c	c	c	c	c	c	c	c	c	Yes	c	Sagadra	212
<b>0</b>	<b>212</b>	<b>25</b>	<b>16</b>	<b>1</b>	<b>198</b>	<b>78</b>	<b>5</b>	<b>1</b>	<b>0</b>	<b>0</b>	<b>165</b>	<b>212</b>	<b>199</b>		

## Census of India 2011- Village Directory Amenities and Land use ( As in 2009 )

Availability of miscellaneous facilities (If amenities available code -  
Yes is given, If not available within the village , the distance range  
code viz; a for < 5 Kms, b for 5-10 Kms and c for 10+ kms of  
nearest place where facility is available is given)

Availability of electricity (Yes/No)

Sr. No.	Name Village	Community Centre with/ Without TV	Sports Field,	Sports Club / Recreation Centre	Cinema / Video Hall	Public Library	Public Reading Room	Newspaper Supply	Assembly Polling Station	Birth & Death Registration Office	Power Supply for Domestic Use (ED)	Power Supply for Agricultural Use (EAG)	Power Supply for Commercial Use (EC)	Power Supply for All Uses (EA)
1	2	89	90	91	92	93	94	95	96	97	98	99	100	101
206	Chethapur	c	c	c	c	c	c	c	c	c	Yes	Yes	Yes	Yes
207	Ambakhut	c	c	c	c	c	c	Yes	Yes	c	Yes	Yes	Yes	Yes
208	Motipura (Kadval)	c	c	c	c	c	c	Yes	c	c	Yes	Yes	Yes	Yes
209	Dhanpur	c	c	c	c	c	c	c	c	c	Yes	Yes	Yes	Yes
210	Chaina	c	c	c	c	c	c	c	c	c	Yes	Yes	Yes	Yes
211	Muthai	c	c	c	c	c	c	c	c	c	No	No	No	No
212	Sagadra	c	c	c	c	c	c	Yes	c	c	No	No	No	No
<b>Block Total</b>		<b>150</b>	<b>14</b>	<b>0</b>	<b>0</b>	<b>9</b>	<b>31</b>	<b>208</b>	<b>185</b>	<b>158</b>	<b>210</b>	<b>210</b>	<b>210</b>	<b>210</b>

**Census of India 2011- Village Directory  
Amenities and Land use ( As in 2009 )**

Land Use

Nearest Town

Area under different types of land use  
( in hectares rounded up to one decimal place)

Name	Distance Range Code i.e. a for < 5 Kms, b for 5-10 Kms & c for 10+ kms.	Forests	Area under Non-Agricultural Uses	Barren and Un-Cultivable land	Permanent Pastures and Other Grazing Lands	Land Under Miscellaneous Tree Crops etc.	Cultivable Waste Land	Name Village	Sr. No.
102	103	104	105	106	107	108	109	2	1
JETPUR PAVI	c	0	0	515.8	0	0	0	Chethapur	206
JETPUR PAVI	c	0	0	873.6	0	0	0	Ambakhut	207
JETPUR PAVI	c	0	0	65.7	0	0	0	Motipura (Kadval)	208
JETPUR PAVI	c	0	0	470.8	0	0	0	Dhanpur	209
JETPUR PAVI	c	0	0	328.6	0	0	0	Chaina	210
CHHOTA UDAIPUR	c	0	0	405.9	0	0	0	Muthai	211
JETPUR PAVI	c	0	0	120	0	0	0	Sagadra	212
<b>0</b>	<b>0</b>	<b>8639</b>	<b>2883.5</b>	<b>11388.2</b>	<b>3835</b>	<b>44.5</b>	<b>545</b>		

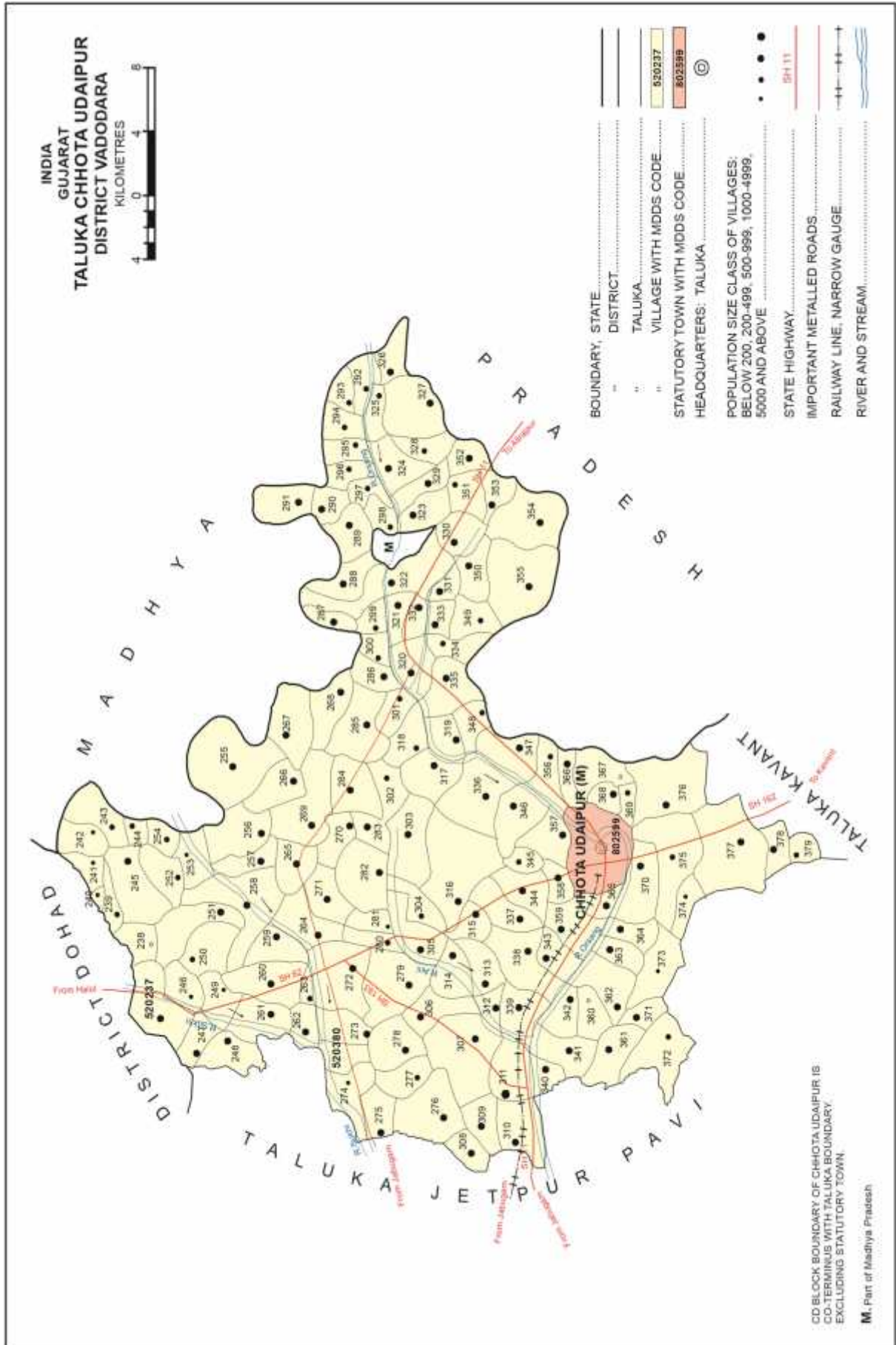
**Census of India 2011- Village Directory**  
**Amenities and Land use ( As in 2009 )**

Land Use

Sr. No.	Name Village	Area under different types of land use ( in hectares rounded up to one decimal place)										Area irrigated by source (in hectare).			Name of three most important commodities manufactured
		Fallow Lands Other Than Current Fallows	Current Fallows	Net Area Sown	Total Irrigated Land Area	Total Un-irrigated Land Area	Canals ( C )	Wells/Tube-Feils (W/TW)	Tanks/Lakes (T/L)	Water Falls (WF)	Others (O)	First	Second	Third	
1	2	110	111	112	113	114	115	116	117	118	119	120	121	122	
206	Chethapur	0	0	0	0	0	0	0	0	0	0				
207	Ambakhut	0	0	0	0	0	0	0	0	0	0				
208	Motipura (Kadval)	0	0	0	0	0	0	0	0	0	0				
209	Dhanpur	0	0	0	0	0	0	0	0	0	0				
210	Chaina	0	0	0	0	0	0	0	0	0	0				
211	Muthai	0	0	0	0	0	0	0	0	0	0				
212	Sagadra	0	0	0	0	0	0	0	0	0	0				
<b>Block Total</b>		<b>642.9</b>	<b>52.1</b>	<b>52004.1</b>	<b>25099.4</b>	<b>26904.6</b>	<b>5543.7</b>	<b>18766.6</b>	<b>265</b>	<b>0</b>					

**TALUKA/C.D.BLOCK**  
**CHHOTA-UDAIPUR**









## (C) Alphabetical List of Villages (Chhota-Udaipur Taluka)

Sr. No.	Name of Village	2011 Census Location Code Number	2001 Census Location Code Number	Sr. No.	Name of Village	2011 Census Location Code Number	2001 Census Location Code Number
1	2	3	4	1	2	3	4
1	Achhala	520307	01391900	46	Ganthiya	520376	01398800
2	Achheta	520306	01391800	47	Ghelvant	520365	01397700
3	Alsipur	520263	01387400	48	Ghoghadev	520266	01387700
4	Ambala	520335	01394700	49	Gondariya	520374	01398600
5	Antroli	520284	01389600	50	Guda	520259	01387000
6	Badvav	520379	01399100	51	Gunata	520288	01390000
7	Balavant	520296	01390800	52	Gungawada	520312	01392400
8	Bandala	520295	01390700	53	Hansda	520321	01393300
9	Bandibhint	520262	01387300	54	Harpalpura	520333	01394500
10	Baroj	520282	01389400	55	Harvant	520361	01397300
11	Bedvi	520301	01391300	56	Jadiyana	520267	01387800
12	Bhensa	520373	01398500	57	Jaloda	520313	01392500
13	Bhilpur	520279	01389100	58	Jamla	520346	01395800
14	Bhorda	520327	01393900	59	Jamli (Jer)	520251	01386200
15	Bhordali	520324	01393600	60	Judavant	520351	01396300
16	Bilvant	520325	01393700	61	Juna Udaipur	520367	01397900
17	Bodgam	520354	01396600	62	Kachhel	520356	01396800
18	Bokadiya	520290	01390200	63	Kachhel (Kanavant)	520283	01389500
19	Bopa	520371	01398300	64	Kakadkund	520240	01385100
20	Chanduvant	520302	01391400	65	Kanas	520323	01393500
21	Chathawada	520318	01393000	66	Kanavant	520303	01391500
22	Chichod	520308	01392000	67	Kasara	520345	01395700
23	Chilavant	520315	01392700	68	Katarvant	520300	01391200
24	Chiliyavant (Antroli)	520285	01389700	69	Kevdi	520237	01384800
25	Chisadiya	520332	01394400	70	Khadakwada	520329	01394100
26	Chokdi	520372	01398400	71	Khadkhad	520353	01396500
27	Chorvana	520280	01389200	72	Khajuriya	520338	01395000
28	Dadigam	520317	01392900	73	Khodvaniya	520271	01388200
29	Devaliya	520310	01392200	74	Khos	520274	01388600
30	Dhadagam	520255	01386600	75	Khuntaliya	520358	01397000
31	Dhamodi	520348	01396000	76	Kikawada	520275	01388700
32	Dhandhoda	520359	01397100	77	Kokadpa	520291	01390300
33	Dharmaj	520360	01397200	78	Kol	520289	01390100
34	Dholisimel	520247	01385800	79	Koli	520269	01388000
35	Dhorkuva	520242	01385300	80	Koliyathar	520299	01391100
36	Diyavant	520298	01391000	81	Kothara	520244	01385500
37	Dobachapura	520246	01385700	82	Kumbhani	520256	01386700
38	Dolariya	520258	01386900	83	Lagami	520265	01387600
39	Dumali	520339	01395100	84	Lehvant	520320	01393200
40	Dun	520252	01386300	85	Limbani	520249	01386000
41	Dungarbhint	520248	01385900	86	Luni	520378	01399000
42	Ekalbara	520344	01395600	87	Mal	520254	01386500
43	Ferkuva	520352	01396400	88	Malaja	520337	01394900
44	Gabadiya	520368	01398000	89	Maldhi	520342	01395400
45	Gadola	520243	01385400	90	Malu	520278	01389000

Sr. No.	Name of Village	2011	2001
		Census Location Code Number	Census Location Code Number
1	2	3	4
91	Mandalva	520260	01387100
92	Manka (Chhota Udaipur)	520369	01398100
93	Marchipani	520238	01384900
94	Mithali	520287	01389900
95	Mithibor	520245	01385600
96	Mota Rampura	520292	01390400
97	Moti Sadhli	520350	01396200
98	Nakamli	520334	01394600
99	Nalej	520370	01398200
100	Nana Rampura	520293	01390500
101	Nani Sadhli	520331	01394300
102	Navagam	520257	01386800
103	Ode	520305	01391700
104	Odhi	520294	01390600
105	Oliamba	520364	01397600
106	Ozadi	520281	01389300
107	Padaliya	520319	01393100
108	Padharvant	520363	01397500
109	Palsanda	520276	01388800
110	Piplej	520375	01398700
111	Potiya	520304	01391600
112	Puniyavant	520343	01395500
113	Rajuvant	520297	01390900
114	Rangpur (Zoz)	520330	01394200
115	Ranikheda	520250	01386100
116	Raysingpura (Harvant)	520341	01395300
117	Rinchhvel	520241	01385200

Sr. No.	Name of Village	2011	2001
		Census Location Code Number	Census Location Code Number
1	2	3	4
118	Rozkuva	520309	01392100
119	Rozva	520326	01393800
120	Runvad	520366	01397800
121	Sanada	520268	01387900
122	Siloj	520277	01388900
123	Simal Faliya	520362	01397400
124	Simalkuva	520328	01394000
125	Singla	520377	01398900
126	Singlaja	520239	01385000
127	Surkheda	520347	01395900
128	Sursi	520349	01396100
129	Talav Faliya	520340	01395200
130	Tejgadh	520311	01392300
131	Tenaliya	520380	01388500
132	Timla	520322	01393400
133	Tundva	520355	01396700
134	Ukhalvant	520270	01388100
135	Vachalibhint	520261	01387200
136	Vadhvan	520253	01386400
137	Vagalwada	520286	01389800
138	Vanar	520336	01394800
139	Vasedi	520357	01396900
140	Vijol	520314	01392600
141	Virpur	520264	01387500
142	Zer	520316	01392800
143	Zinzarvani	520273	01388400
144	Zoz	520272	01388300



## Census of India 2011- Village Directory Amenities and Land use ( As in 2009 )

Number of educational amenities available. (If not available within the village , the distance range code viz; a for < 5 Kms, b for 5-10 Kms and c for 10+ kms of nearest place where facility is available is given).

Sr.No.	Name Village	Location Code No.	Total Area of The Village ( In Hectares Rounded Up to One Decimal Place)	Total Population ( 2011 Census )	Number of Households (2011 Census)	Pre-Primary School (PP)	Primary School (P)	Middle School (M)	Secondary School (S)	Senior Secondary School (SS)	Degree College of Arts Science & Commerce (ASC)	Engineering College(EC)	Medical College (MC)	Management Institute (MI)
1	2	3	4	5	6	7	8	9	10	11	12	13	14	15
<b>CD Block:- Chhota Udaipur (0180)</b>														
1	Kevdi	520237	1083.8	1436	258	c	2		c	c	c	c	c	c
2	Marchipani	520238	434.5	128	26	c	a		b	c	c	c	c	c
3	Singlaja	520239	180	545	94	c	1		b	c	c	c	c	c
4	Kakadkund	520240	217.3	420	66	c	1		a	c	c	c	c	c
5	Rinchhvel	520241	286	453	79	c	1		b	c	c	c	c	c
6	Dhorkuva	520242	375.1	444	89	c	1		a	c	c	c	c	c
7	Gadola	520243	541.1	563	98	c	1		a	c	c	c	c	c
8	Kothara	520244	127	883	151	c	1		b	c	c	c	c	c
9	Mithibor	520245	846.5	2109	347	c	1		l	c	c	c	c	c
10	Dobachapura	520246	394	400	87	c	1		b	c	c	c	c	c
11	Dholisimel	520247	278.4	1171	208	c	1		b	b	c	c	c	c
12	Dungarbhint	520248	649.2	1613	296	c	1		c	c	c	c	c	c
13	Limbani	520249	380.3	475	90	c	1		c	c	c	c	c	c
14	Ranikheda	520250	464.5	619	104	c	1		c	c	c	c	c	c
15	Jamli (Jer)	520251	875.5	1623	283	c	2		b	b	c	c	c	c
16	Dun	520252	405.9	933	149	c	1		c	c	c	c	c	c
17	Vadhvan	520253	492.5	494	88	c	1		b	c	c	c	c	c
18	Mal	520254	339	606	111	c	1		c	c	c	c	c	c
19	Dhadagam	520255	1612.5	1670	219	c	2		c	c	c	c	c	c
20	Kumbhani	520256	649.4	1541	223	c	1		b	c	c	c	c	c
21	Navagam	520257	312	1205	201	c	1		b	b	c	c	c	c
22	Dolariya	520258	1068.4	3826	577	c	5		b	b	c	c	c	c
23	Guda	520259	606.8	1824	326	c	2		a	c	c	c	c	c
24	Mandalva	520260	764.3	2703	468	c	1		a	a	c	c	c	c
25	Vachalibhint	520261	578.1	2248	409	c	1		b	b	c	c	c	c
26	Bandibhint	520262	316.6	1191	223	c	1		b	b	c	c	c	c
27	Alsipur	520263	139.1	659	124	c	1		l	l	c	c	c	c
28	Virpur	520264	473.8	2343	414	c	2		a	a	c	c	c	c
29	Lagami	520265	419.7	1086	163	c	1		b	b	c	c	c	c
30	Ghoghadev	520266	620.6	1301	197	c	2		c	c	c	c	c	c
31	Jadiyana	520267	753.2	1480	238	c	1		c	c	c	c	c	c

**Census of India 2011- Village Directory  
Amenities and Land use ( As in 2009 )**

Number of educational amenities available. (If not available within the village , the distance range code viz; a for < 5 Kms, b for 5-10 Kms and c for 10+ kms of nearest place where facility is available is given).

Number of Medical Amenities available. (If not available within the village , the distance range code viz; a for < 5 Kms, b for 5-10 Kms and c for 10+ kms of nearest place where facility is available is given).

16	17	18	19	20	21	22	23	24	25	26	27	28	29	30	31	2	1
Polytechnic (Pt)	Vocational Training School /ITI	Non-formal Training Centre (NFTC)	Special School for Disabled (SSD)	Others (Specify)	Community Health Centre (CHC)	Primary Health Centre (PHC)	Primary Health Sub Centre (PHS)	Maternity and Child Welfare Centre (MCW)	T.B. Clinic (TBC)	Hospital-Allopathic (HA)	Hospital-Alternative Medicine (HO)	Dispensary (D)	Veterinary Hospital (VH)	Mobile Health Clinic (MHC)	Family Welfare Centre (FWC)	Name Village	Sr. No.
c	c	c	c		c	b	l	c	c	c	c	b	b	b	b	Kevdi	1
c	c	c	c		c	c	c	b	c	c	c	c	c	c	c	Marchipani	2
c	c	c	c		c	c	c	b	c	c	c	c	c	c	c	Singlaja	3
c	c	c	c		c	c	b	c	c	c	c	c	c	c	c	Kakadkund	4
c	c	c	c		c	c	c	c	c	c	c	c	c	c	c	Rinchhvel	5
c	c	c	c		c	c	c	a	c	c	c	c	c	c	c	Dhorkuva	6
c	c	c	c		c	c	b	a	c	c	c	c	c	c	c	Gadola	7
c	c	c	c		c	c	l	c	c	c	c	c	c	c	c	Kothara	8
c	c	c	c		c	c	l	c	c	c	c	c	c	c	c	Mithibor	9
c	c	c	c		c	b	b	b	c	c	c	b	b	b	a	Dobachapura	10
c	c	c	c		c	a	a	c	c	c	c	b	b	b	b	Dholisimel	11
c	c	c	c		c	l	l	c	c	c	c	b	b	b	b	Dungarbhint	12
c	c	c	c		c	a	a	b	c	c	c	b	b	b	b	Limbani	13
c	c	c	c		c	b	b	b	c	c	c	b	b	b	b	Ranikheda	14
c	c	c	c		c	a	a	b	c	c	c	c	b	c	b	Jamli (Jer)	15
c	c	c	c		c	c	c	c	c	c	c	c	c	c	c	Dun	16
c	c	c	c		c	a	b	b	c	c	c	b	b	c	b	Vadhvan	17
c	c	c	c		c	c	c	c	c	c	c	c	c	c	c	Mal	18
c	c	c	c		c	c	b	c	c	c	c	c	c	c	c	Dhadagam	19
c	c	c	c		c	a	b	b	c	c	c	c	b	b	c	Kumbhani	20
c	c	c	c		c	a	l	b	c	b	b	c	b	b	b	Navagam	21
c	c	c	c		c	l	l	c	c	c	c	b	b	b	b	Dolariya	22
c	c	c	c		c	a	a	c	c	c	c	a	c	a	c	Guda	23
c	c	c	c		c	a	l	a	c	c	c	a	a	a	a	Mandalva	24
c	c	c	c		c	a	a	c	c	c	c	c	a	c	c	Vachalibhint	25
c	c	c	c		c	a	a	c	c	c	c	c	b	c	c	Bandibhint	26
c	c	c	c		c	a	a	a	c	c	c	a	a	a	a	Alsipur	27
c	c	c	c		c	a	l	c	c	c	c	c	c	c	c	Virpur	28
c	c	c	c		c	a	a	c	c	c	c	c	c	b	c	Lagami	29
c	c	c	c		c	c	c	c	c	c	c	c	c	c	c	Ghoghadev	30
c	c	c	c		c	c	c	a	c	c	c	b	b	b	b	Jadiyana	31

## Census of India 2011- Village Directory Amenities and Land use ( As in 2009 )

Sr. No.	Name Village	Number of Non-Government Medical Amenities available.							Availability of drinking water - Yes / No							
		Charitable Non Govt. Hospital/Nursing Home.	Medical Practitioner with MBBS Degree	Medical Practitioner with Other Degree	Medical Practitioner with No Degree	Traditional Practitioner and Faith Healer	Medicine Shop	Others	Tap Water (Treated/ Untreated)	Well Water (Covered / Uncovered well)	Hand Pump	Tube Wells / Bore Well	Spring	River / Canal	Tank / Pond / Lake	Others
1	2	32	33	34	35	36	37	38	39	40	41	42	43	44	45	46
1	Kevdi	0	0	0	0	0	0	0	No	Yes	Yes	No	No	No	No	No
2	Marchipani	0	0	0	0	0	0	0	No	No	Yes	No	Yes	No	No	No
3	Singlaja	0	0	0	0	0	0	0	No	Yes	Yes	No	No	No	No	No
4	Kakadkund	0	0	0	0	0	0	0	No	Yes	Yes	No	No	Yes	No	No
5	Rinchhvel	0	0	0	0	0	0	0	No	No	Yes	No	No	No	No	No
6	Dhorkuva	0	0	0	0	0	0	0	No	No	Yes	No	No	Yes	No	No
7	Gadola	0	0	0	0	0	0	0	No	Yes	Yes	No	No	No	No	No
8	Kothara	0	0	0	0	0	0	0	No	No	Yes	No	No	No	No	No
9	Mithibor	0	0	1	0	0	0	0	No	Yes	Yes	No	No	No	No	No
10	Dobachapura	0	0	0	0	0	0	0	No	Yes	Yes	No	No	No	No	No
11	Dholisimel	0	0	0	0	0	0	0	No	Yes	Yes	No	No	No	No	No
12	Dungarbhint	0	0	0	0	0	0	0	No	Yes	Yes	No	No	No	No	No
13	Limbani	0	0	0	0	0	0	0	No	No	Yes	No	No	Yes	No	No
14	Ranikheda	0	0	0	0	0	0	0	No	Yes	Yes	No	No	No	No	No
15	Jamli (Jer)	0	0	0	0	0	0	0	No	Yes	Yes	No	No	Yes	Yes	No
16	Dun	0	0	0	0	0	0	0	No	No	Yes	No	No	No	No	No
17	Vadhvan	0	0	0	0	0	0	0	No	Yes	Yes	No	No	No	No	No
18	Mal	0	0	0	0	0	0	0	No	No	Yes	No	No	No	No	No
19	Dhadagam	0	0	0	0	0	0	0	No	Yes	Yes	No	No	No	No	No
20	Kumbhani	0	0	0	0	0	0	0	No	Yes	Yes	No	No	No	No	No
21	Navagam	0	0	0	0	0	0	0	No	No	Yes	No	No	No	No	No
22	Dolariya	0	0	0	0	0	0	0	No	No	Yes	No	No	No	No	No
23	Guda	0	0	0	0	0	0	0	No	Yes	Yes	No	No	No	No	No
24	Mandalva	0	0	0	0	0	0	0	Yes	Yes	Yes	Yes	No	No	No	No
25	Vachalibhint	0	0	0	0	0	0	0	No	No	Yes	No	No	Yes	No	No
26	Bandibhint	0	0	0	0	0	0	0	Yes	No	Yes	No	No	Yes	No	No
27	Alsipur	0	0	0	0	0	0	0	Yes	No	Yes	No	No	Yes	No	No
28	Virpur	0	0	0	0	0	0	0	No	No	Yes	No	No	Yes	No	No
29	Lagami	0	0	0	0	0	0	0	No	No	Yes	No	No	No	No	No
30	Ghoghadev	0	0	0	0	0	0	0	No	Yes	Yes	No	No	Yes	No	No
31	Jadiyana	0	0	0	0	0	0	0	No	Yes	Yes	No	No	No	No	No

## Census of India 2011- Village Directory Amenities and Land use ( As in 2009 )

Availability of toilet & others Yes / No  
Communication and transport facilities (If amenities available code -Yes is given except for Village Pin Code ,If not available within the village , the distance range code viz; a for < 5 Kms, b for 5-10 Kms and c for 10+ kms of nearest place where facility is available is given)

47	48	49	50	51	52	53	54	55	56	57	58	59	60	2	1
Community Toilet Including Bath.	Community Toilet Excluding Bath.	Rural Sanitary Mart or Sanitary Hardware Outlet Available Near the Village.	Community Bio- Gas or Recycle of Waste for Productive Use.	Post Office(PO)	Sub Post Office (SPO)	Post & Telegraph Office(P&TO)	Village Pin Code	Telephones (Land lines)	Public Call Office (PCO)	Mobile Phone Coverage	Internet Cafes/ Common Service Centre (CSC)	Private Courier Facility	Bus Service (Public & Private)	Name Village	Sr. No.
No	No	No	No	c	a		391165	Yes	Yes	Yes	Yes	c	Yes	Kevdi	1
No	No	No	No	c	b		391165	Yes	Yes	Yes	Yes	c	Yes	Marchipani	2
No	No	No	No	c	b		391165	Yes	Yes	Yes	Yes	c	Yes	Singlaja	3
No	No	No	No	c	b		391165	Yes	Yes	Yes	Yes	c	Yes	Kakadkund	4
No	No	No	No	c	b		391165	Yes	Yes	Yes	Yes	c	Yes	Rinchhvel	5
No	No	No	No	c	a		391165	Yes	Yes	Yes	Yes	c	Yes	Dhorkuva	6
No	No	No	No	c	a		391165	Yes	Yes	Yes	Yes	c	Yes	Gadola	7
No	No	No	No	c	b		391165	Yes	Yes	Yes	Yes	c	Yes	Kothara	8
No	No	No	No	c	Yes		391165	Yes	Yes	Yes	Yes	c	Yes	Mithibor	9
No	No	No	No	c	a		391165	Yes	Yes	Yes	Yes	c	Yes	Dobachapura	10
No	No	No	No	c	Yes		391165	Yes	Yes	Yes	Yes	c	Yes	Dholisimel	11
No	No	No	No	c	a		391165	Yes	Yes	Yes	Yes	c	Yes	Dungarbhint	12
No	No	No	No	c	a		391165	Yes	Yes	Yes	Yes	c	Yes	Limbani	13
No	No	No	No	c	a		391165	Yes	Yes	Yes	Yes	c	Yes	Ranikheda	14
No	No	No	No	c	a		391165	Yes	Yes	Yes	Yes	c	Yes	Jamli (Jer)	15
No	No	No	No	c	a		391165	Yes	Yes	Yes	Yes	c	Yes	Dun	16
No	No	No	No	c	a		391165	b	b	Yes	c	c	b	Vadhvan	17
No	No	No	No	c	b		391165	Yes	Yes	Yes	Yes	c	b	Mal	18
No	No	No	No	c	b		391165	c	c	Yes	Yes	c	Yes	Dhadagam	19
No	No	No	No	c	a		391165	b	b	Yes	Yes	c	Yes	Kumbhani	20
No	No	No	No	c	a		391165	b	b	Yes	Yes	c	Yes	Navagam	21
No	No	No	No	c	Yes		391165	b	b	Yes	Yes	c	Yes	Dolariya	22
No	No	No	No	c	a		391165	a	a	Yes	c	c	Yes	Guda	23
No	No	No	No	c	Yes		391165	a	a	Yes	Yes	c	Yes	Mandalva	24
No	No	No	No	c	a		391165	Yes	c	Yes	Yes	c	Yes	Vachalibhint	25
No	No	No	No	c	a		391165	c	a	Yes	Yes	c	Yes	Bandibhint	26
No	No	No	No	c	a		391165	a	a	Yes	Yes	c	Yes	Alsipur	27
No	No	No	No	c	Yes		391165	a	a	Yes	Yes	c	Yes	Virpur	28
No	No	No	No	c	a		391165	a	a	Yes	c	c	Yes	Lagami	29
No	No	No	No	c	c		391165	c	c	Yes	Yes	c	Yes	Ghoghadev	30
No	No	No	No	c	a		391165	Yes	Yes	Yes	c	c	Yes	Jadiyana	31



## Census of India 2011- Village Directory

### Amenities and Land use ( As in 2009 )

Communication and transport facilities (If amenities available code -Yes is given except for Village Pin Code ,If not available within the village , the distance range code viz; a for < 5 Kms, b for 5-10 Kms and c for 10+ kms of nearest place where facility is available is given)

Village connected to highways,village roads, banks & credit societies (If amenities available code -Yes is given, If not available within the village , the distance range code viz; a for < 5 Kms, b for 5-10 Kms and c for 10+ kms of nearest place where facility is available is given)

Sr. No.	Name Village	Railway Stations	Auto/Modified Autos	Taxis and Vans	Tractors	Cycle-Pulled Rickshaws (Manual & Machine Driven)	Carts Driven by Animals	Sea /River Ferry Service	Connected to National Highway(NH)	Connected to State Highway(SH)	Connected to Major District Road (MDR)	Connected to Others District Road	Pucca Roads	Kutchcha Roads	Water Bounded Macadam (WBM) Roads
1	2	61	62	63	64	65	66	67	68	69	70	71	72	73	74
1	Kevdi	c	c	c	Yes		Yes	c	c	Yes	Yes	Yes	Yes	Yes	c
2	Marchipani	c	b	b	Yes		Yes	c	c	b	b	Yes	Yes	c	c
3	Singlaja	c	c	c	Yes		Yes	c	c	b	b	Yes	b	Yes	c
4	Kakadkund	c	c	c	Yes		Yes	c	c	b	b	Yes	c	Yes	c
5	Rinchhvel	c	c	c	Yes		b	c	c	b	b	Yes	c	c	c
6	Dhorkuva	c	c	c	Yes		Yes	c	c	a	a	Yes	a	Yes	c
7	Gadola	c	c	c	Yes		Yes	c	c	a	a	Yes	a	Yes	c
8	Kothara	c	c	c	Yes		Yes	c	c	b	b	Yes	b	Yes	c
9	Mithibor	c	c	c	Yes		Yes	c	c	c	Yes	Yes	Yes	Yes	c
10	Dobachapura	c	c	c	Yes		Yes	c	c	Yes	a	a	a	Yes	c
11	Dholisimel	c	c	c	Yes		Yes	c	c	Yes	Yes	Yes	Yes	Yes	c
12	Dungarbhint	c	c	c	Yes		Yes	c	c	a	a	Yes	Yes	Yes	c
13	Limbani	c	c	c	Yes		Yes	c	c	Yes	Yes	Yes	Yes	Yes	c
14	Ranikheda	c	c	c	Yes		Yes	c	c	a	a	Yes	Yes	Yes	c
15	Jamli (Jer)	c	c	c	c		c	c	b	c	c	Yes	Yes	Yes	c
16	Dun	c	c	c	Yes		Yes	c	c	a	a	Yes	Yes	Yes	c
17	Vadhvan	c	c	c	Yes		Yes	c	c	c	c	Yes	Yes	Yes	c
18	Mal	c	c	c	Yes		Yes	c	c	b	b	b	Yes	Yes	c
19	Dhadagam	c	c	b	b		c	c	c	b	b	Yes	b	b	c
20	Kumbhani	c	c	c	Yes		Yes	c	c	c	b	Yes	Yes	Yes	c
21	Navagam	c	c	c	c		c	c	c	c	c	Yes	b	c	c
22	Dolariya	c	c	c	Yes		Yes	c	c	c	c	Yes	Yes	c	c
23	Guda	c	c	c	Yes		Yes	c	c	a	a	Yes	Yes	Yes	c
24	Mandalva	c	a	a	Yes		Yes	c	c	Yes	c	Yes	Yes	Yes	c
25	Vachalibhint	c	c	c	Yes		Yes	c	c	Yes	Yes	c	Yes	Yes	c
26	Bandibhint	c	b	b	Yes		Yes	c	c	c	c	Yes	Yes	Yes	c
27	Alsipur	c	Yes	Yes	Yes		Yes	c	c	Yes	Yes	Yes	Yes	Yes	c
28	Virpur	c	c	c	Yes		Yes	c	c	c	Yes	c	Yes	Yes	c
29	Lagami	c	c	c	Yes		Yes	c	c	c	Yes	c	Yes	Yes	c
30	Ghoghadev	c	c	c	c		Yes	c	c	c	c	Yes	a	Yes	c
31	Jadiyana	c	Yes	Yes	Yes		Yes	c	c	a	a	Yes	a	Yes	c

## Census of India 2011- Village Directory Amenities and Land use ( As in 2009 )

Village connected to highways,village roads, banks & credit societies (If amenities available code -Yes is given, If not available within the village , the distance range code viz; a for < 5 Kms, b for 5-10 Kms and c for 10+ kms of nearest place where facility is available is given)

Availability of miscellaneous facilities (If amenities available code - Yes is given, If not available within the village , the distance range code viz; a for < 5 Kms, b for 5-10 Kms and c for 10+ kms of nearest place where facility is available is given)

Navigable Waterway (River/Canal)(NW)	Footpaths (FP)	Commercial & Co-Operative Banks	ATM	Agricultural Credit Societies	Self-Help Group (SHG)	Public Distribution System (PDS) shop	Mandis / Regular Market	Weekly Haat	Agricultural Marketing Society	Integrated Child Development Scheme (Nutritional Centres)	Anganwadi Centre (Nutritional Centres)	Others (Nutritional Centres)	ASHA(Accredited Social Health Activist)	Name Village	Sr. No.
75	76	77	78	79	80	81	82	83	84	85	86	87	88	2	1
c	Yes	c	c	c	Yes	Yes	c	c	c	c	Yes	Yes	Yes	Kevdi	1
c	Yes	c	c	c	Yes	a	c	c	c	c	c	Yes	Yes	Marchipani	2
c	Yes	c	c	c	Yes	b	c	c	c	c	Yes	Yes	Yes	Singlaja	3
c	Yes	c	c	c	Yes	b	c	c	c	c	Yes	Yes	Yes	Kakadkund	4
c	Yes	c	c	c	b	b	c	c	c	c	Yes	Yes	Yes	Rinchhvel	5
c	Yes	c	c	c	Yes	Yes	c	c	c	c	Yes	Yes	Yes	Dhorkuva	6
c	Yes	c	c	c	c	c	c	c	c	c	Yes	Yes	Yes	Gadola	7
c	Yes	c	c	c	Yes	b	c	c	c	c	Yes	Yes	Yes	Kothara	8
c	Yes	c	c	c	Yes	Yes	c	c	c	c	Yes	Yes	Yes	Mithibor	9
c	Yes	c	c	c	Yes	a	b	b	b	c	Yes	Yes	Yes	Dobachapura	10
c	Yes	c	c	c	Yes	Yes	b	b	b	c	Yes	Yes	Yes	Dholisimel	11
a	Yes	c	c	c	Yes	a	b	b	b	c	Yes	Yes	Yes	Dungarbhint	12
b	Yes	c	c	c	Yes	a	b	b	b	c	Yes	Yes	Yes	Limbani	13
c	Yes	c	c	c	Yes	a	b	b	b	c	Yes	Yes	Yes	Ranikheda	14
c	Yes	c	c	c	Yes	Yes	b	b	c	c	Yes	Yes	Yes	Jamli (Jer)	15
c	Yes	c	c	c	Yes	a	c	c	c	c	Yes	Yes	Yes	Dun	16
c	Yes	c	c	c	Yes	a	b	b	c	c	Yes	Yes	Yes	Vadhvan	17
c	Yes	c	c	c	Yes	b	c	c	c	c	Yes	Yes	Yes	Mal	18
c	Yes	c	c	c	Yes	b	c	c	c	c	Yes	Yes	Yes	Dhadagam	19
c	Yes	c	c	c	Yes	a	c	b	c	c	Yes	Yes	Yes	Kumbhani	20
c	Yes	c	c	c	Yes	c	c	b	c	c	Yes	Yes	a	Navagam	21
c	Yes	Yes	Yes	c	Yes	Yes	b	b	c	c	Yes	Yes	Yes	Dolariya	22
c	Yes	c	c	c	Yes	Yes	a	a	a	c	Yes	Yes	Yes	Guda	23
a	Yes	Yes	Yes	a	Yes	Yes	a	a	c	c	Yes	Yes	Yes	Mandalva	24
c	Yes	c	c	a	Yes	Yes	a	a	c	c	Yes	Yes	Yes	Vachalibhint	25
c	Yes	c	c	c	Yes	c	c	a	a	c	Yes	Yes	Yes	Bandibhint	26
c	Yes	c	c	a	Yes	Yes	c	c	c	c	Yes	Yes	Yes	Alsipur	27
a	Yes	c	c	c	Yes	a	b	b	b	c	Yes	Yes	Yes	Virpur	28
a	Yes	c	c	c	Yes	b	b	b	c	c	Yes	Yes	Yes	Lagami	29
c	Yes	c	c	c	Yes	Yes	c	c	c	c	Yes	Yes	Yes	Ghoghadev	30
b	Yes	c	c	c	Yes	a	b	b	b	c	Yes	Yes	Yes	Jadiyana	31

## Census of India 2011- Village Directory Amenities and Land use ( As in 2009 )

Availability of miscellaneous facilities (If amenities available code -  
Yes is given, If not available within the village , the distance range  
code viz; a for < 5 Kms, b for 5-10 Kms and c for 10+ kms of  
nearest place where facility is available is given)

Availability of electricity (Yes/No)

Sr. No.	Name Village	Community Centre with/ Without TV	Sports Field,	Sports Club / Recreation Centre	Cinema / Video Hall	Public Library	Public Reading Room	Newspaper Supply	Assembly Polling Station	Birth & Death Registration Office	Power Supply for Domestic Use (ED)	Power Supply for Agricultural Use (EAG)	Power Supply for Commercial Use (EC)	Power Supply for All Uses (EA)
1	2	89	90	91	92	93	94	95	96	97	98	99	100	101
1	Kevdi	c	c	c	c	c	c	Yes	Yes	a	Yes	Yes	Yes	Yes
2	Marchipani	c	c	c	c	c	c	Yes	Yes	a	Yes	Yes	Yes	Yes
3	Singlaja	c	c	c	c	c	c	Yes	Yes	b	Yes	Yes	Yes	Yes
4	Kakadkund	c	c	c	c	c	c	Yes	Yes	b	Yes	Yes	Yes	Yes
5	Rinchhvel	c	c	c	c	c	c	Yes	Yes	b	Yes	Yes	Yes	Yes
6	Dhorkuva	c	c	c	c	c	c	Yes	Yes	a	Yes	Yes	Yes	Yes
7	Gadola	c	c	c	c	c	c	Yes	Yes	a	Yes	Yes	Yes	Yes
8	Kothara	c	c	c	c	c	c	Yes	Yes	b	Yes	Yes	Yes	Yes
9	Mithibor	c	c	c	c	c	c	Yes	Yes	Yes	Yes	Yes	Yes	Yes
10	Dobachapura	c	c	c	c	c	c	Yes	Yes	a	Yes	Yes	Yes	Yes
11	Dholisimel	c	c	c	c	c	c	Yes	Yes	Yes	Yes	Yes	Yes	Yes
12	Dungarbhint	c	c	c	c	c	c	Yes	Yes	a	Yes	Yes	Yes	Yes
13	Limbani	c	c	c	c	c	Yes	Yes	Yes	Yes	Yes	Yes	Yes	Yes
14	Ranikheda	c	c	c	c	c	c	Yes	Yes	a	Yes	Yes	Yes	Yes
15	Jamli (Jer)	c	c	c	c	c	c	Yes	Yes	Yes	Yes	Yes	Yes	Yes
16	Dun	c	c	c	c	c	c	Yes	Yes	a	Yes	Yes	Yes	Yes
17	Vadhvan	b	c	c	c	c	c	Yes	Yes	a	Yes	Yes	Yes	Yes
18	Mal	c	c	c	c	c	c	Yes	Yes	b	Yes	Yes	Yes	Yes
19	Dhadagam	b	c	c	c	c	c	Yes	Yes	Yes	Yes	Yes	Yes	Yes
20	Kumbhani	b	c	c	c	c	c	Yes	Yes	a	Yes	Yes	Yes	Yes
21	Navagam	a	c	c	c	c	c	Yes	Yes	Yes	Yes	Yes	Yes	Yes
22	Dolariya	Yes	c	c	c	c	c	Yes	Yes	Yes	Yes	Yes	Yes	Yes
23	Guda	c	c	c	c	c	c	Yes	Yes	a	Yes	Yes	Yes	Yes
24	Mandalva	a	c	c	c	c	c	Yes	Yes	Yes	Yes	Yes	Yes	Yes
25	Vachalibhint	c	c	c	c	c	c	Yes	Yes	a	Yes	Yes	Yes	Yes
26	Bandibhint	c	c	c	c	c	c	Yes	Yes	Yes	Yes	Yes	Yes	Yes
27	Alsipur	c	c	c	c	c	c	Yes	Yes	a	Yes	Yes	Yes	Yes
28	Virpur	c	c	c	c	c	c	Yes	Yes	Yes	Yes	Yes	Yes	Yes
29	Lagami	c	c	c	c	c	c	Yes	Yes	Yes	Yes	Yes	Yes	Yes
30	Ghoghadev	c	c	c	c	c	c	Yes	Yes	Yes	Yes	Yes	Yes	Yes
31	Jadiyana	c	c	c	c	c	c	Yes	Yes	Yes	Yes	Yes	Yes	Yes

## Census of India 2011- Village Directory Amenities and Land use ( As in 2009 )

Land Use									
Nearest Town									
Area under different types of land use ( in hectares rounded up to one decimal place)									
Name	Distance Range Code i.e. a for < 5 Kms, b for 5-10 Kms & c for 10+ kms.	Forests	Area under Non-Agricultural Uses	Barren and Un-Cultivable land	Permanent Pastures and Other Grazing Lands	Land Under Miscellaneous Tree Crops etc.	Cultivable Waste Land	Name Village	Sr. No.
102	103	104	105	106	107	108	109	2	1
CHHOTA UDAIPUR	c	800	23.5	33	22.3	0	0	Kevdi	1
CHHOTA UDAIPUR	c	353.3	0	0	45.5	0	6.3	Marchipani	2
CHHOTA UDAIPUR	c	0	0	65.7	28.3	0	0	Singlaja	3
CHHOTA UDAIPUR	c	0	0	41	88.3	0	0	Kakadkund	4
CHHOTA UDAIPUR	c	185.8	0	18.5	27	0	0.9	Rinchhvel	5
CHHOTA UDAIPUR	c	23.8	3	50.7	26.1	0	0	Dhorkuva	6
CHHOTA UDAIPUR	c	409.9	0	48.3	21.1	0	0	Gadola	7
CHHOTA UDAIPUR	c	32.9	0	20.2	0.9	0	0	Kothara	8
CHHOTA UDAIPUR	c	384.2	0	70.4	15.5	0	0	Mithibor	9
CHHOTA UDAIPUR	c	145	0	15	35	0	45	Dobachapura	10
CHHOTA UDAIPUR	c	119.1	0.2	3.9	27.7	1.8	5	Dholisimel	11
CHHOTA UDAIPUR	c	130	5.1	35.2	10.4	120.9	25.2	Dungarbhint	12
CHHOTA UDAIPUR	c	100	5	25	30	50	50	Limbani	13
CHHOTA UDAIPUR	c	150	14	50	10.5	10	50	Ranikheda	14
CHHOTA UDAIPUR	c	517	2	88.5	38	0	0	Jamli (Jer)	15
CHHOTA UDAIPUR	c	219	0	26.3	0	0	0	Dun	16
CHHOTA UDAIPUR	c	223	0	0	192	0	0	Vadhvan	17
CHHOTA UDAIPUR	c	187.7	0	55.3	1.2	0	0	Mal	18
CHHOTA UDAIPUR	c	1236.8	0	270.4	0	0	1.7	Dhadagam	19
CHHOTA UDAIPUR	c	323	0	34	0	0	139.4	Kumbhani	20
CHHOTA UDAIPUR	c	20.8	80	48.2	36	0	1	Navagam	21
CHHOTA UDAIPUR	c	211.1	0	9	2.9	0	0	Dolariya	22
CHHOTA UDAIPUR	c	159.4	0	150	0	0	136.7	Guda	23
CHHOTA UDAIPUR	c	278.1	18.8	0	103.1	0	193.7	Mandalva	24
CHHOTA UDAIPUR	c	144.5	11	0	0	0	10.4	Vachalibhint	25
CHHOTA UDAIPUR	c	98.3	45.7	41.8	0	0	1.2	Bandibhint	26
CHHOTA UDAIPUR	c	33.6	1	20.6	0	0	3.2	Alsipur	27
CHHOTA UDAIPUR	c	37.2	173.8	0	17	0	0	Virpur	28
CHHOTA UDAIPUR	c	176.5	5.2	0	0	140.2	51.6	Lagami	29
CHHOTA UDAIPUR	c	387	0	0	79	0	6.6	Ghoghadev	30
CHHOTA UDAIPUR	c	0	517.2	0	0	0	0	Jadiyana	31

**Census of India 2011- Village Directory  
Amenities and Land use ( As in 2009 )**

Land Use													Name of three most important commodities manufactured		
Area under different types of land use ( in hectares rounded up to one decimal place)							Area irrigated by source (in hectare).								
Sr. No.	Name Village	Fallow lands Other Than Current Fallows	Current Fallows	Net Area Sown	Total Irrigated Land Area	Total Un-irrigated Land Area	Canals ( C )	Wells/Tube-Wells (W/TW)	Tanks/Lakes (T/L)	Water Falls (WF)	Others (O)	First	Second	Third	
1	2	110	111	112	113	114	115	116	117	118	119	120	121	122	
1	Kevdi	0	0	205	14.3	190.7	0	14.3	0	0	0				
2	Marchipani	0	0	29.4	0	29.4	0	0	0	0	0				
3	Singlaja	0	0	86	0	86	0	0	0	0	0				
4	Kakadkund	0	0	88	0	88	0	0	0	0	0				
5	Rinchhvel	0	0	53.8	0	53.8	0	0	0	0	0				
6	Dhorkuva	0	0	271.5	0	271.5	0	0	0	0	0				
7	Gadola	0	0	61.8	0	61.8	0	0	0	0	0				
8	Kothara	0	0	73	0	73	0	0	0	0	0				
9	Mithibor	0	0	376.4	0	376.4	0	0	0	0	0				
10	Dobachapura	0	64	90	14	76	0	14	0	0	0				
11	Dholisimel	2.2	32.4	86.1	20.1	66.1	0	20.1	0	0	0				
12	Dungarbhint	39.2	40.9	242.2	65.1	177.1	0	65.1	0	0	0				
13	Limbani	10	10	100.3	30	70.3	0	30	0	0	0				
14	Ranikheda	5	25	150	14	136	0	14	0	0	0				
15	Jamli (Jer)	0	0	230	18	212	0	18	0	0	0				
16	Dun	0	0	160.6	0	160.6	0	0	0	0	0				
17	Vadhvan	0	1.5	76	3	73	0	3	0	0	0				
18	Mal	22	0	72.8	0	72.8	0	0	0	0	0				
19	Dhadagam	0	0	103.7	0	103.7	0	0	0	0	0				
20	Kumbhani	0	0	153	30	123	0	30	0	0	0				
21	Navagam	0	14	112	16	96	0	16	0	0	0				
22	Dolariya	291.2	0	554.1	125	429.1	0	125	0	0	0				
23	Guda	0	0	160.6	28	132.6	0	28	0	0	0				
24	Mandalva	0	0	170.6	60	110.6	0	0	60	0	0				
25	Vachalibhint	167.4	0	244.9	44	200.9	0	44	0	0	0				
26	Bandibhint	0	24.6	105	83	22	0	53	30	0	0				
27	Alsipur	0	0	80.7	40	40.7	0	40	0	0	0				
28	Virpur	0	0	245.8	60	185.8	0	60	0	0	0				
29	Lagami	0	0	46.2	10	36.2	0	10	0	0	0				
30	Ghoghadev	0	0	148	11	137	0	11	0	0	0				
31	Jadiyana	22.8	0	213.2	0	213.2	0	0	0	0	0				



## Census of India 2011- Village Directory Amenities and Land use ( As in 2009 )

Number of educational amenities available. (If not available within the village , the distance range code viz; a for < 5 Kms, b for 5-10 Kms and c for 10+ kms of nearest place where facility is available is given).

Sr.No.	Name Village	Location Code No.	Total Area of The Village ( In Hectares Rounded Up to One Decimal Place)	Total Population ( 2011 Census )	Number of Households (2011 Census)	Pre-Primary School (PP)	Primary School (P)	Middle School (M)	Secondary School (S)	Senior Secondary School (SS)	Degree College of Arts Science & Commerce (ASC)	Engineering College(EC)	Medical College (MC)	Management Institute (MI)
1	2	3	4	5	6	7	8	9	10	11	12	13	14	15
<b>CD Block:- Chhota Udaipur (0180)</b>														
32	Sanada	520268	644.8	1842	316	c	5		c	c	c	c	c	c
33	Koli	520269	1026.2	2592	405	c	2		c	c	c	c	c	c
34	Ukhalvant	520270	355.9	1137	181	c	1		c	c	c	c	c	c
35	Khodvaniya	520271	559.9	1751	293	c	2		b	c	c	c	c	c
36	Zoz	520272	836.8	4650	873	c	3		1	1	c	c	c	c
37	Zinzarvani	520273	431.2	1175	211	c	1		b	b	c	c	c	c
38	Khos	520274	391.9	265	71	c	1		a	c	c	c	c	c
39	Kikawada	520275	570.4	2433	519	c	2		a	b	b	c	c	c
40	Palsanda	520276	966.6	2672	518	c	3		c	c	c	c	c	c
41	Siloj	520277	409.9	978	188	c	1		b	c	c	c	c	c
42	Malu	520278	594.2	1200	223	c	1		b	b	c	c	c	c
43	Bhilpur	520279	1121.5	2276	444	c	2		c	c	c	c	c	c
44	Chorvana	520280	301.7	908	151	b	1		b	b	b	c	c	c
45	Ozadi	520281	239.4	454	91	b	1		b	b	b	c	c	c
46	Baroj	520282	1030.2	2974	471	b	4		b	b	b	c	c	c
47	Kachhel (Kanavant)	520283	325.8	1552	204	c	1		c	c	c	c	c	c
48	Antroli	520284	709.5	2306	350	c	2		C	c	c	c	c	c
49	Chiliyavant (Antroli)	520285	717.9	1700	299	c	1		C	c	c	c	c	c
50	Vagalwada	520286	216.2	1030	150	c	2		c	c	c	c	c	c
51	Mithali	520287	224.3	1176	188	c	1		c	c	c	c	c	c
52	Gunata	520288	597.7	2521	381	c	1		c	c	c	c	c	c
53	Kol	520289	402.2	1499	202	c	1		c	c	c	c	c	c
54	Bokadiya	520290	428	1669	267	c	1		c	c	c	c	c	c
55	Kokadpa	520291	706.8	1069	183	c	1		2	c	c	c	c	c
56	Mota Rampura	520292	288.4	836	161	c	2		c	c	c	c	c	c
57	Nana Rampura	520293	255	827	117	c	1		c	c	c	c	c	c
58	Odhi	520294	250.6	573	80	c	1		c	c	c	c	c	c

## Census of India 2011- Village Directory Amenities and Land use ( As in 2009 )

Number of educational amenities available. (If not available within the village , the distance range code viz; a for < 5 Kms, b for 5-10 Kms and c for 10+ kms of nearest place where facility is available is given).

Number of Medical Amenities available. (If not available within the village , the distance range code viz; a for < 5 Kms, b for 5-10 Kms and c for 10+ kms of nearest place where facility is available is given).

16	17	18	19	20	21	22	23	24	25	26	27	28	29	30	31	Name Village	Sr. No.
Polytechnic (Pt)	Vocational Training School /ITI	Non-formal Training Centre (NFTC)	Special School for Disabled (SSD)	Others (Specify)	Community Health Centre (CHC)	Primary Health Centre (PHC)	Primary Health Sub Centre (PHS)	Maternity and Child Welfare Centre (MCW)	T.B. Clinic (TBC)	Hospital-Allopathic (HA)	Hospital-Alternative Medicine (HO)	Dispensary (D)	Veterinary Hospital (VH)	Mobile Health Clinic (MHC)	Family Welfare Centre (FWC)		
c	c	c	c		c	c	1	c	c	c	c	c	c	b	c	Sanada	32
c	c	c	c		c	c	1	c	c	c	c	c	c	c	c	Koli	33
c	c	c	c		c	c	c	c	c	c	c	c	c	c	c	Ukhalvant	34
c	c	c	c		c	a	a	c	c	c	c	c	c	c	c	Khodvaniya	35
c	c	c	c		1	1	1	c	c	c	c	1	c	1	1	Zoz	36
c	c	c	c		c	b	b	b	b	c	c	c	b	c	c	Zinzarvani	37
c	c	c	c		c	c	c	c	c	c	c	b	b	b	b	Khos	38
b	b	b	c		b	b	1	b	b	b	c	b	b	b	b	Kikawada	39
c	c	c	c		c	b	1	b	c	c	c	b	b	b	b	Palsanda	40
c	c	c	c		c	b	b	b	b	c	c	b	b	b	b	Siloj	41
c	c	c	c		c	b	1	b	b	c	c	b	b	b	b	Malu	42
c	c	c	c		c	b	1	b	c	c	c	b	b	b	b	Bhilpur	43
b	b	b	c		b	b	b	b	b	b	b	b	b	b	b	Chorvana	44
b	b	b	c		b	b	b	b	b	b	b	b	b	b	b	Ozadi	45
b	b	b	c		b	b	1	b	b	b	b	b	b	b	b	Baroj	46
c	c	c	c		c	b	b	c	c	c	c	c	c	c	c	Kachhel (Kanavant)	47
c	c	c	c		c	c	1	a	c	c	c	c	c	c	c	Antroli	48
c	c	c	c		c	c	c	c	c	c	c	c	c	c	c	Chiliyavant (Antroli)	49
c	c	c	c		c	a	a	c	c	c	c	c	c	c	c	Vagalwada	50
c	c	c	c		c	b	c	c	c	c	c	b	c	b	c	Mithali	51
c	c	c	c		c	b	1	c	c	c	c	b	b	b	b	Gunata	52
c	c	c	c		c	b	c	c	c	c	c	b	b	b	b	Kol	53
c	c	c	c		c	b	1	b	c	c	c	b	b	c	b	Bokadiya	54
c	c	c	c		c	c	c	c	c	c	c	b	b	c	b	Kokadpa	55
c	c	c	c		c	c	c	c	c	c	c	c	c	c	c	Mota	56
c	c	c	c		c	c	c	c	c	c	c	c	c	c	c	Rampura Nana	57
c	c	c	c		c	c	c	c	c	c	c	c	c	c	c	Rampura Odhi	58



## Census of India 2011- Village Directory Amenities and Land use ( As in 2009 )

Sr. No.	Name Village	Number of Non-Government Medical Amenities available.							Availability of drinking water - Yes / No							
		Charitable Non Govt. Hospital/Nursing Home.	Medical Practitioner with MBBS Degree	Medical Practitioner with Other Degree	Medical Practitioner with No Degree	Traditional Practitioner and Faith Healer	Medicine Shop	Others	Tap Water (Treated/Untreated)	Well Water (Covered / Uncovered well)	Hand Pump	Tube Wells / Bore Well	Spring	River / Canal	Tank / Pond / Lake	Others
1	2	32	33	34	35	36	37	38	39	40	41	42	43	44	45	46
32	Sanada	0	0	0	0	0	0	0	No	Yes	Yes	No	No	No	No	No
33	Koli	0	0	0	0	0	0	0	No	Yes	Yes	No	No	No	No	No
34	Ukhalvant	0	0	0	0	0	0	0	No	Yes	Yes	No	No	Yes	No	No
35	Khodvaniya	0	0	0	0	0	0	0	No	No	Yes	No	No	No	No	No
36	Zoz	0	1	0	0	0	0	0	Yes	Yes	Yes	No	No	Yes	No	No
37	Zinzarvani	0	0	0	0	0	0	0	No	Yes	No	No	No	No	No	No
38	Khos	0	0	0	0	0	0	0	No	Yes	Yes	No	No	No	No	No
39	Kikawada	0	0	0	0	0	0	0	No	Yes	Yes	No	No	No	No	No
40	Palsanda	0	0	0	0	0	0	0	Yes	No	Yes	No	No	No	No	No
41	Siloj	0	0	0	0	0	0	0	No	Yes	Yes	No	No	No	No	No
42	Malu	0	0	0	0	0	0	0	No	Yes	Yes	No	No	No	No	No
43	Bhilpur	0	0	0	0	0	0	0	Yes	Yes	Yes	No	No	No	No	No
44	Chorvana	0	0	0	0	0	0	0	No	Yes	Yes	No	No	No	No	No
45	Ozadi	0	0	0	0	0	0	0	No	Yes	Yes	No	No	No	No	No
46	Baroj	0	0	0	0	0	0	0	Yes	Yes	Yes	No	No	Yes	No	No
47	Kachhel (Kanavant)	0	0	0	0	0	0	0	No	Yes	Yes	No	No	No	No	No
48	Antroli	0	0	0	0	0	0	0	No	Yes	Yes	No	No	No	No	No
49	Chiliyavnt (Antroli)	0	0	0	0	0	0	0	No	Yes	Yes	No	No	No	No	No
50	Vagalwada	0	0	0	0	0	0	0	No	No	Yes	No	No	Yes	No	No
51	Mithali	0	0	0	0	0	0	0	No	No	Yes	No	No	Yes	No	No
52	Gunata	0	0	1	0	0	0	0	No	No	Yes	No	No	Yes	No	No
53	Kol	0	0	0	0	0	0	0	No	No	Yes	No	No	Yes	No	No
54	Bokadiya	0	0	0	0	0	0	0	No	No	Yes	No	No	Yes	No	No
55	Kokadpa	0	0	0	0	0	0	0	No	No	Yes	No	No	Yes	No	No
56	Mota Rampura	0	0	0	0	0	0	0	No	Yes	Yes	No	No	Yes	No	No
57	Nana Rampura	0	0	0	0	0	0	0	No	Yes	Yes	No	No	No	No	No
58	Odhi	0	0	0	0	0	0	0	No	Yes	Yes	No	No	Yes	Yes	No

## Census of India 2011- Village Directory Amenities and Land use ( As in 2009 )

Communication and transport facilities (If amenities available code -Yes is given except for Village Pin Code ,If not available within the village , the distance range code viz; a for < 5 Kms, b for 5-10 Kms and c for 10+ kms of nearest place where facility is available is given)

47	48	49	50	51	52	53	54	55	56	57	58	59	60	2	1
Community Toilet Including Bath.	Community Toilet Excluding Bath.	Rural Sanitary Mart or Sanitary Hardware Outlet Available Near the Village.	Community Bio- Gas or Recycle of Waste for Productive Use.	Post Office(PO)	Sub Post Office (SPO)	Post & Telegraph Office (P&TO)	Village Pin Code	Telephones (Land lines)	Public Call Office (PCO)	Mobile Phone Coverage	Internet Cafes/ Common Service Centre (CSC)	Private Courier Facility	Bus Service (Public & Private)	Name Village	Sr. No.
No	No	No	No	c	Yes		391165	Yes	c	Yes	Yes	c	Yes	Sanada	32
No	No	No	No	c	c		391165	Yes	c	Yes	Yes	c	Yes	Koli	33
No	No	No	No	c	c		391165	Yes	Yes	Yes	Yes	c	Yes	Ukhalvant	34
No	No	No	No	c	a		391165	Yes	Yes	Yes	Yes	c	Yes	Khodvaniya	35
No	No	No	No	c	Yes		391165	Yes	Yes	Yes	Yes	c	Yes	Zoz	36
No	No	No	No	b	b		391165	Yes	Yes	Yes	Yes	b	Yes	Zinzarvani	37
No	No	No	No	a	a		391165	Yes	Yes	Yes	Yes	c	Yes	Khos	38
No	No	No	No	b	Yes		391160	b	b	Yes	Yes	b	Yes	Kikawada	39
No	No	No	No	a	Yes		391160	b	b	Yes	Yes	c	b	Palsanda	40
No	No	No	No	b	b		391165	Yes	Yes	Yes	Yes	c	Yes	Siloj	41
No	No	No	No	b	Yes		389365	Yes	Yes	Yes	b	c	Yes	Malu	42
No	No	No	No	b	Yes		391160	a	b	Yes	Yes	c	Yes	Bhilpur	43
No	No	No	No	b	b		391165	b	b	Yes	Yes	b	Yes	Chorvana	44
No	No	No	No	b	b		391165	b	b	Yes	b	b	Yes	Ozadi	45
No	No	No	No	b	b		391165	Yes	Yes	Yes	Yes	b	Yes	Baroj	46
No	No	No	No	c	c		391165	Yes	Yes	Yes	Yes	c	Yes	Kachhel (Kanavant)	47
No	No	No	No	c	c		391165	Yes	Yes	Yes	Yes	c	Yes	Antroli	48
No	No	No	No	c	a		391165	Yes	Yes	Yes	Yes	c	Yes	Chiliyavant (Antroli)	49
No	No	No	No	b	b		391165	Yes	Yes	Yes	Yes	c	Yes	Vagalwada	50
No	No	No	No	a	a		391165	Yes	Yes	Yes	Yes	c	Yes	Mithali	51
No	No	No	No	c	c		391165	Yes	Yes	Yes	Yes	c	Yes	Gunata	52
No	No	No	No	c	a		391165	Yes	Yes	Yes	Yes	c	Yes	Kol	53
No	No	No	No	c	b		391165	Yes	Yes	Yes	Yes	c	Yes	Bokadiya	54
No	No	No	No	c	b		391165	Yes	Yes	Yes	Yes	c	Yes	Kokadpa	55
No	No	No	No	c	c		391165	Yes	Yes	Yes	Yes	c	Yes	Mota Rampura	56
No	No	No	No	c	a		391165	Yes	Yes	Yes	Yes	c	Yes	Nana Rampura	57
No	No	No	No	c	c		391165	Yes	Yes	Yes	Yes	c	Yes	Odhi	58

## Census of India 2011- Village Directory Amenities and Land use ( As in 2009 )

Communication and transport facilities (If amenities available code -Yes is given except for Village Pin Code ,If not available within the village , the distance range code viz; a for < 5 Kms, b for 5-10 Kms and c for 10+ kms of nearest place where facility is available is given)

Village connected to highways,village roads, banks & credit societies (If amenities available code -Yes is given, If not available within the village , the distance range code viz; a for < 5 Kms, b for 5-10 Kms and c for 10+ kms of nearest place where facility is available is given)

Sr. No.	Name Village	Railway Stations	Auto/Modified Autos	Taxis and Vans	Tractors	Cycle-Pulled Rickshaws (Manual & Machine Driven)	Carts Driven by Animals	Sea /River Ferry Service	Connected to National Highway(NH)	Connected to State Highway(SH)	Connected to Major District Road (MDR)	Connected to Others District Road	Pucca Roads	Kutcheha Roads	Water Bounded Macadam (WBM) Roads
1	2	61	62	63	64	65	66	67	68	69	70	71	72	73	74
32	Sanada	c	c	c	Yes		Yes	c	c	a	a	Yes	Yes	Yes	c
33	Koli	c	c	c	c		Yes	c	c	c	c	Yes	b	b	a
34	Ukhalvant	c	c	c	c		Yes	c	c	c	c	Yes	Yes	Yes	c
35	Khodvaniya	c	c	c	Yes		Yes	c	c	a	a	Yes	Yes	Yes	c
36	Zoz	c	Yes	Yes	Yes		Yes	c	c	Yes	Yes	Yes	Yes	Yes	c
37	Zinzarvani	b	b	b	c		c	c	b	b	b	Yes	b	Yes	c
38	Khos	c	c	c	b		Yes	c	c	b	b	Yes	a	a	c
39	Kikawada	b	b	b	Yes		Yes	b	c	b	Yes	Yes	Yes	Yes	b
40	Palsanda	c	b	b	Yes		Yes	c	c	c	c	b	Yes	Yes	c
41	Siloj	b	b	b	Yes		Yes	b	c	b	b	Yes	c	Yes	c
42	Malu	b	b	b	b		Yes	c	c	b	b	Yes	b	Yes	c
43	Bhilpur	Yes	c	c	Yes		Yes	c	a	c	c	Yes	Yes	c	c
44	Chorvana	b	b	b	b		Yes	c	c	Yes	Yes	Yes	b	b	b
45	Ozadi	b	a	a	Yes		Yes	c	a	a	a	Yes	a	Yes	a
46	Baroj	b	a	a	Yes		Yes	c	a	a	b	Yes	Yes	Yes	b
47	Kachhel (Kanavant)	c	c	c	c		c	c	c	c	c	Yes	Yes	Yes	c
48	Antroli	c	c	c	c		Yes	c	c	c	Yes	Yes	b	Yes	c
49	Chiliyavant (Antroli)	c	c	c	Yes		Yes	c	b	b	b	Yes	Yes	Yes	c
50	Vagalwada	c	Yes	Yes	Yes		Yes	c	c	c	Yes	Yes	Yes	Yes	c
51	Mithali	c	c	b	Yes		Yes	c	c	c	b	Yes	Yes	Yes	c
52	Gunata	c	c	c	Yes		Yes	c	c	b	Yes	Yes	Yes	Yes	c
53	Kol	c	b	b	Yes		Yes	c	c	c	Yes	Yes	Yes	Yes	c
54	Bokadiya	c	c	c	Yes		Yes	c	c	c	Yes	Yes	Yes	Yes	c
55	Kokadpa	c	c	c	a		Yes	c	c	c	Yes	Yes	Yes	Yes	c
56	Mota Rampura	c	c	c	Yes		Yes	c	c	b	Yes	Yes	Yes	Yes	c
57	Nana Rampura	c	c	c	Yes		Yes	c	c	b	b	Yes	Yes	Yes	c
58	Odhi	c	c	c	Yes		Yes	c	c	c	c	Yes	Yes	Yes	c

## Census of India 2011- Village Directory Amenities and Land use ( As in 2009 )

Village connected to highways, village roads, banks & credit societies (If amenities available code -Yes is given, If not available within the village , the distance range code viz; a for < 5 Kms, b for 5-10 Kms and c for 10+ kms of nearest place where facility is available is given)

Availability of miscellaneous facilities (If amenities available code - Yes is given, If not available within the village , the distance range code viz; a for < 5 Kms, b for 5-10 Kms and c for 10+ kms of nearest place where facility is available is given)

Navigable Waterway (River/Canal)(NW)	Footpaths (FP)	Commercial & Co-Operative Banks	ATM	Agricultural Credit Societies	Self-Help Group (SHG)	Public Distribution System (PDS) shop	Mandis / Regular Market	Weekly Haat	Agricultural Marketing Society	Integrated Child Development Scheme (Nutritional Centres)	Anganwadi Centre (Nutritional Centres)	Others (Nutritional Centres)	ASHA(Accredited Social Health Activist)	Name Village	Sl. No.
75	76	77	78	79	80	81	82	83	84	85	86	87	88	2	1
c	Yes	c	c	c	Yes	Yes	a	a	c	c	Yes	Yes	Yes	Sanada	32
c	Yes	Yes	Yes	c	Yes	a	c	c	c	c	Yes	Yes	Yes	Koli	33
c	Yes	c	c	c	Yes	a	c	c	c	c	Yes	Yes	Yes	Ukhalvant	34
c	Yes	c	c	c	Yes	c	a	a	a	c	Yes	Yes	Yes	Khodvaniya	35
c	Yes	Yes	c	Yes	Yes	Yes	Yes	Yes	Yes	c	Yes	Yes	Yes	Zoz	36
c	Yes	b	b	b	Yes	b	b	b	b	c	Yes	Yes	Yes	Zinzarvani	37
c	Yes	c	c	a	Yes	a	c	c	c	c	Yes	Yes	Yes	Khos	38
b	Yes	Yes	Yes	b	Yes	Yes	b	b	b	b	Yes	Yes	Yes	Kikawada	39
c	Yes	Yes	Yes	b	Yes	Yes	b	b	b	c	Yes	Yes	Yes	Palsanda	40
b	Yes	b	b	a	Yes	Yes	b	b	b	c	Yes	Yes	Yes	Siloj	41
a	Yes	b	b	a	Yes	b	b	b	b	c	Yes	Yes	Yes	Malu	42
b	Yes	Yes	Yes	c	Yes	Yes	c	b	b	c	Yes	Yes	Yes	Bhilpur	43
c	Yes	b	b	b	Yes	Yes	b	b	b	b	Yes	Yes	Yes	Chorvana	44
c	Yes	b	b	b	Yes	a	b	b	b	b	Yes	Yes	b	Ozadi	45
c	Yes	Yes	Yes	b	Yes	Yes	b	b	b	b	Yes	Yes	b	Baroj	46
c	Yes	c	c	c	Yes	a	c	c	c	c	Yes	Yes	Yes	Kachhel (Kanavant)	47
c	Yes	c	c	c	Yes	Yes	c	c	c	c	Yes	Yes	Yes	Antroli	48
c	Yes	c	c	c	Yes	a	a	b	b	c	Yes	Yes	c	Chiliyavnt (Antroli)	49
c	Yes	c	c	b	Yes	a	a	a	b	c	Yes	Yes	c	Vagalwada	50
c	Yes	c	c	b	Yes	a	b	b	b	c	Yes	Yes	Yes	Mithali	51
c	Yes	c	c	b	Yes	Yes	b	b	b	c	Yes	Yes	Yes	Gunata	52
c	Yes	c	c	b	Yes	a	b	b	b	c	Yes	Yes	b	Kol	53
c	Yes	c	c	b	Yes	Yes	a	a	a	c	Yes	Yes	Yes	Bokadiya	54
c	Yes	c	c	c	Yes	a	a	a	a	c	Yes	Yes	Yes	Kokadpa	55
c	Yes	c	c	c	Yes	c	b	b	b	c	Yes	Yes	Yes	Mota Rampura	56
c	Yes	c	c	c	Yes	Yes	b	b	b	c	Yes	Yes	b	Nana Rampura	57
c	Yes	c	c	c	Yes	c	b	c	c	c	c	Yes	Yes	Odhi	58

## Census of India 2011- Village Directory Amenities and Land use ( As in 2009 )

Availability of miscellaneous facilities (If amenities available code -  
Yes is given, If not available within the village , the distance range code  
viz; a for < 5 Kms, b for 5-10 Kms and c for 10+ kms of nearest  
place where facility is available is given)

Availability of electricity (Yes/No)

Sr. No.	Name Village	Community Centre with/ Without TV	Sports Field,	Sports Club / Recreation Centre	Cinema / Video Hall	Public Library	Public Reading Room	Newspaper Supply	Assembly Polling Station	Birth & Death Registration Office	Power Supply for Domestic Use (ED)	Power Supply for Agricultural Use (EAG)	Power Supply for Commercial Use (EC)	Power Supply for All Uses (EA)
1	2	89	90	91	92	93	94	95	96	97	98	99	100	101
32	Sanada	c	c	c	c	c	c	Yes	Yes	Yes	Yes	Yes	Yes	Yes
33	Koli	c	c	c	c	c	c	Yes	Yes	Yes	Yes	Yes	Yes	Yes
34	Ukhalvant	Yes	c	c	c	c	c	Yes	Yes	Yes	Yes	Yes	Yes	Yes
35	Khodvaniya	c	c	c	c	c	c	Yes	Yes	Yes	Yes	Yes	Yes	Yes
36	Zoz	c	c	c	c	c	c	Yes	Yes	Yes	Yes	Yes	Yes	Yes
37	Zinzarvani	Yes	c	c	c	c	c	Yes	Yes	b	Yes	Yes	Yes	Yes
38	Khos	Yes	b	b	b	b	b	Yes	a	a	Yes	Yes	Yes	Yes
39	Kikawada	Yes	Yes	b	b	b	b	Yes	Yes	Yes	Yes	Yes	Yes	Yes
40	Palsanda	c	c	c	c	c	c	Yes	Yes	Yes	Yes	Yes	Yes	Yes
41	Siloj	Yes	c	c	c	c	c	Yes	Yes	a	Yes	Yes	Yes	Yes
42	Malu	c	c	c	c	c	c	Yes	Yes	Yes	Yes	Yes	Yes	Yes
43	Bhilpur	c	c	c	c	c	c	Yes	Yes	Yes	Yes	Yes	Yes	Yes
44	Chorvana	b	b	b	b	b	Yes	Yes	Yes	a	Yes	Yes	Yes	Yes
45	Ozadi	b	b	b	b	b	b	Yes	Yes	Yes	Yes	Yes	Yes	Yes
46	Baroj	b	b	b	b	b	b	Yes	Yes	Yes	Yes	Yes	Yes	Yes
47	Kachhel (Kanavant)	c	b	b	c	c	c	Yes	Yes	a	Yes	Yes	Yes	Yes
48	Antroli	c	c	c	c	c	c	Yes	Yes	Yes	Yes	Yes	Yes	Yes
49	Chiliyavant (Antroli)	c	c	c	c	c	c	Yes	Yes	a	Yes	Yes	Yes	Yes
50	Vagalwada	c	c	c	c	c	c	Yes	Yes	Yes	Yes	Yes	Yes	Yes
51	Mithali	c	c	c	c	c	c	Yes	Yes	Yes	Yes	Yes	Yes	Yes
52	Gunata	c	c	c	c	c	c	Yes	Yes	Yes	Yes	Yes	Yes	Yes
53	Kol	b	c	c	c	c	c	Yes	b	a	Yes	Yes	Yes	Yes
54	Bokadiya	b	c	c	c	c	c	Yes	Yes	b	Yes	Yes	Yes	Yes
55	Kokadpa	c	c	c	c	c	c	Yes	Yes	b	Yes	Yes	Yes	Yes
56	Mota Rampura	c	c	c	c	c	c	Yes	Yes	Yes	Yes	Yes	Yes	Yes
57	Nana Rampura	b	b	b	b	b	b	Yes	b	b	Yes	Yes	Yes	Yes
58	Odhi	c	c	c	c	c	c	Yes	Yes	a	Yes	Yes	Yes	Yes

## Census of India 2011- Village Directory Amenities and Land use ( As in 2009 )

Land Use									
Nearest Town									
Area under different types of land use ( in hectares rounded up to one decimal place)									
Name	Distance Range Code i.e. a for < 5 Kms, b for 5-10 Kms & c for 10+ kms.	Forests	Area under Non-Agricultural Uses	Barren and Un-Cultivable land	Permanent Pastures and Other Grazing Lands	Land Under Miscellaneous Tree Crops etc.	Cultivable Waste Land	Name Village	Sr. No.
102	103	104	105	106	107	108	109	2	1
CHHOTA UDAIPUR	c	0	200	0	100	0	0	Sanada	32
CHHOTA UDAIPUR	c	713	0	10	59	0	5.2	Koli	33
CHHOTA UDAIPUR	c	150.7	0	40.2	0	0	0	Ukhalvant	34
CHHOTA UDAIPUR	c	142	27.3	0	49.1	0	63.3	Khodvaniya	35
CHHOTA UDAIPUR	c	163.3	0	26.7	125.6	0	96.3	Zoz	36
JETPUR PAVI	c	0	124.2	50.2	66.5	0	0	Zinzarvani	37
JETPUR PAVI	c	84	0	50.9	81.3	0	0	Khos	38
CHHOTA UDAIPUR	b	163.9	2	27.4	52.6	0	0	Kikawada	39
CHHOTA UDAIPUR	c	70.1	2.6	51.5	0	0	310	Palsanda	40
JETPUR PAVI	c	62	0	17.8	25.9	0	0.5	Siloj	41
JETPUR PAVI	c	152.9	0.8	10.9	35.2	0	0	Malu	42
CHHOTA UDAIPUR	c	143.8	0	50.1	0	11.6	352.1	Bhilpur	43
CHHOTA UDAIPUR	b	0	6.9	0	0	0	69.7	Chorvana	44
CHHOTA UDAIPUR	b	16	0	6	16	0	0	Ozadi	45
CHHOTA UDAIPUR	b	322	0	1	0	0	0	Baroj	46
CHHOTA UDAIPUR	c	51.1	0	156.9	19	0	0	Kachhel (Kanavant)	47
CHHOTA UDAIPUR	c	125	90	0	0	0	10.5	Antroli	48
CHHOTA UDAIPUR	c	317.8	0	0	0	0	66.3	Chiliyavant (Antroli)	49
CHHOTA UDAIPUR	c	0	1.8	34.3	50	0	4.1	Vagalwada	50
CHHOTA UDAIPUR	c	32.8	0	0	0	14.1	1.8	Mithali	51
CHHOTA UDAIPUR	c	47.8	0	42.7	0	0	140.3	Gunata	52
CHHOTA UDAIPUR	c	28.5	0	29.5	25.6	0	70	Kol	53
CHHOTA UDAIPUR	c	72.2	0	27.8	0	0	39.8	Bokadiya	54
CHHOTA UDAIPUR	c	417.3	0	18.9	0	0	117.9	Kokadpa	55
CHHOTA UDAIPUR	c	49	0	25.8	18.3	0	0	Mota	56
CHHOTA UDAIPUR	c	93.1	0	32.1	13.1	0	0	Rampura Nana	57
CHHOTA UDAIPUR	c	43.6	113.7	18.2	17	0	0	Rampura Odhi	58

### Census of India 2011- Village Directory Amenities and Land use ( As in 2009 )

Land Use													Name of three most important commodities manufactured	
Area under different types of land use ( in hectares rounded up to one decimal place)											Area irrigated by source (in hectare).			
Sr. No.	Name Village	Fallow lands Other Than Current Fallows	Current Fallows	Net Area Sown	Total Irrigated Land Area	Total Un-irrigated Land Area	Canals ( C )	Wells/Tube-Wells (W/TW)	Tanks/Lakes (T/L)	Water Falls (WF)	Others (O)	First		Second
1	2	110	111	112	113	114	115	116	117	118	119	120	121	122
32	Sanada	0	229.8	115	0	115	0	0	0	0	0			
33	Koli	9	0	230	5	225	0	5	0	0	0			
34	Ukhalvant	0	0	165	10	155	0	10	0	0	0			
35	Khodvaniya	0	0	278.1	44	234.1	0	44	0	0	0			
36	Zoz	25.6	0	399.3	272.2	127.1	0	272.2	0	0	0			
37	Zinzarvani	0	0	190.3	0	190.3	0	0	0	0	0			
38	Khos	10	24.4	141.3	20	121.3	0	20	0	0	0			
39	Kikawada	0	0	324.5	150	174.5	0	150	0	0	0			
40	Palsanda	0	0	532.4	190.8	341.6	24.6	166.2	0	0	0			
41	Siloj	0	0	303.7	0	303.7	0	0	0	0	0			
42	Malu	0	0	394.5	0	394.5	0	0	0	0	0			
43	Bhilpur	0	0	563.9	0	563.9	0	0	0	0	0			
44	Chorvana	71.6	0	153.5	0	153.5	0	0	0	0	0			
45	Ozadi	1	0	200.4	14.4	186	0	14.4	0	0	0			
46	Baroj	0	37.2	670	150	520	42	108	0	0	0			
47	Kachhel (Kanavant)	0	0.7	98.1	12	86.1	0	12	0	0	0			
48	Antroli	0	0	484	10	474	0	10	0	0	0			
49	Chiliyavant (Antroli)	0	0	333.8	0	333.8	0	0	0	0	0			
50	Vagalwada	0	0	126	8	118	0	8	0	0	0			
51	Mithali	7.1	0	168.5	15.1	153.4	15.1	0	0	0	0			
52	Gunata	0	44.4	322.5	18.2	304.3	0	18.2	0	0	0			
53	Kol	16.9	0	231.8	15	216.8	0	15	0	0	0			
54	Bokadiya	20.3	0	267.9	10.1	257.8	0	10.1	0	0	0			
55	Kokadpa	21.7	0	131	8.1	122.8	0	8.1	0	0	0			
56	Mota Rampura	3	0	192.2	45	147.2	0	45	0	0	0			
57	Nana Rampura	2.3	0	114.5	19	95.5	0	19	0	0	0			
58	Odhi	0	0	58	20	38	0	20	0	0	0			





## Census of India 2011- Village Directory Amenities and Land use ( As in 2009 )

Number of educational amenities available. (If not available within the village , the distance range code viz; a for < 5 Kms, b for 5-10 Kms and c for 10+ kms of nearest place where facility is available is given).

Sr.No.	Name Village	Location Code No.	Total Area of The Village ( In Hectares Rounded Up to One Decimal Place)	Total Population ( 2011 Census )	Number of Households (2011 Census)	Pre-Primary School (PP)	Primary School (P)	Middle School (M)	Secondary School (S)	Senior Secondary School (SS)	Degree College of Arts Science & Commerce (ASC)	Engineering College(EC)	Medical College (MC)	Management Institute (MI)
1	2	3	4	5	6	7	8	9	10	11	12	13	14	15
<b>CD Block:- Chhota Udaipur (0180)</b>														
59	Bandala	520295	336	696	100	c	1		c	c	c	c	c	c
60	Balavant	520296	258	897	107	c	1		c	c	c	c	c	c
61	Rajuvant	520297	243.5	791	106	c	1		c	c	c	c	c	c
62	Diyavant	520298	213.6	971	131	c	1		c	c	c	c	c	c
63	Koliyathar	520299	227.3	756	118	c	1		c	c	c	c	c	c
64	Katarvant	520300	167.2	598	88	c	2		c	c	c	c	c	c
65	Bedvi	520301	323.9	670	95	c	3		a	c	c	c	c	c
66	Chanduvant	520302	453.7	571	99	c	1		c	c	c	c	c	c
67	Kanavant	520303	843.4	1444	212	b	1		b	b	b	c	c	c
68	Potiya	520304	152.7	728	137	b	1		b	b	b	c	c	c
69	Ode	520305	414.3	1724	259	b	2		b	b	b	c	c	c
70	Achheta	520306	310.2	1094	195	c	1		b	b	c	c	c	c
71	Achhala	520307	823.5	1982	396	c	1		b	b	c	c	c	c
72	Chichod	520308	456.6	2376	412	c	2		l	a	c	c	c	c
73	Rozkuva	520309	371.6	1520	297	c	2		a	a	c	c	c	c
74	Devaliya	520310	802.9	3784	753	c	2		a	a	c	c	c	c
75	Tejgadh	520311	1140.1	6545	1252	c	4		l	l	b	c	c	c
76	Gungawada	520312	452.9	1576	315	c	1		b	b	c	c	c	c
77	Jaloda	520313	600.8	2536	397	c	2		b	b	c	c	c	c
78	Vijol	520314	446.4	1111	217	c	2		a	c	c	c	c	c
79	Chilarvant	520315	311.4	1708	298	b	1		b	b	b	c	c	c
80	Zer	520316	1529.6	3360	500	b	2		c	c	b	c	c	c
81	Dadigam	520317	519.4	1053	165	a	1		b	b	a	c	c	c
82	Chathawada	520318	423.8	812	141	c	1		c	c	c	c	c	c
83	Padaliya	520319	456.3	1426	229	c	1		c	c	c	c	c	c
84	Lehvant	520320	300.3	1003	156	c	1		c	c	c	c	c	c
85	Hansda	520321	502.1	1315	209	c	1		c	c	c	c	c	c
86	Timla	520322	261.7	1641	222	c	1		c	c	c	c	c	c
87	Kanas	520323	466.1	1733	269	c	3		c	c	c	c	c	c
88	Bhordali	520324	453	1176	156	c	2		c	c	c	c	c	c
89	Bilvant	520325	306.6	910	146	c	1		c	c	c	c	c	c

## Census of India 2011- Village Directory Amenities and Land use ( As in 2009 )

Number of educational amenities available. (If not available within the village , the distance range code viz; a for < 5 Kms, b for 5-10 Kms and c for 10+ kms of nearest place where facility is available is given).

Number of Medical Amenities available. (If not available within the village , the distance range code viz; a for < 5 Kms, b for 5-10 Kms and c for 10+ kms of nearest place where facility is available is given).

Polytechnic (Pt)	Vocational Training School /ITI	Non-formal Training Centre (NFTC)	Special School for Disabled (SSD)	Others (Specify)	Community Health Centre (CHC)	Primary Health Centre (PHC)	Primary Health Sub Centre (PHS)	Maternity and Child Welfare Centre (MCW)	T.B. Clinic (TBC)	Hospital-Allopathic (HA)	Hospital-Alternative Medicine (HO)	Dispensary (D)	Veterinary Hospital (VH)	Mobile Health Clinic (MHC)	Family Welfare Centre (FWC)	Name Village	Sr. No.
16	17	18	19	20	21	22	23	24	25	26	27	28	29	30	31	2	1
c	c	c	c		c	c	c	c	c	c	c	c	c	c	c	Bandala	59
c	c	c	c		c	c	c	c	c	c	c	c	c	c	c	Balavant	60
c	c	c	c		c	c	c	c	c	c	c	c	c	c	c	Rajuvant	61
c	c	c	c		c	c	c	c	c	c	c	c	c	c	c	Diyavant	62
c	c	c	c		c	a	a	c	c	c	c	c	c	c	c	Koliyathar	63
c	c	c	c		c	a	a	a	c	c	c	a	a	a	a	Katarvant	64
c	c	c	c		c	a	b	c	c	c	c	a	c	a	a	Bedvi	65
c	c	c	c		c	c	c	c	c	c	c	c	c	c	c	Chanduvant	66
b	b	b	c		b	b	b	a	b	b	b	b	b	b	b	Kanavant	67
b	b	b	c		b	b	b	b	b	b	b	b	b	b	b	Potiya	68
b	b	b	c		b	b	b	b	b	b	b	b	b	b	b	Ode	69
c	c	c	c		c	b	b	b	b	b	b	b	b	b	b	Achheta	70
c	c	c	c		c	c	c	c	c	c	b	b	b	b	b	Achhala	71
c	c	c	c		c	a	c	a	a	a	a	a	a	a	a	Chichod	72
c	c	c	c		c	a	c	c	c	c	c	a	a	a	a	Rozkuva	73
c	c	c	c		c	a	l	c	c	c	c	a	a	a	a	Devaliya	74
c	c	c	c		c	l	l	c	c	b	b	b	l	b	b	Tejgadh	75
c	c	c	c		c	c	c	c	c	c	c	c	c	c	c	Gungawada	76
c	c	c	c		c	c	l	c	c	c	c	b	b	b	b	Jaloda	77
c	c	c	c		c	c	c	c	c	c	c	b	b	b	b	Vijol	78
b	b	b	c		b	b	l	b	b	b	b	b	b	b	b	Chilarvant	79
b	b	b	c		b	b	b	b	b	b	c	b	b	b	b	Zer	80
a	a	a	c		a	a	a	a	a	a	b	a	a	a	a	Dadigam	81
c	c	c	c		c	b	b	b	c	c	c	b	b	b	b	Chathawada	82
c	c	c	c		c	b	c	b	c	c	b	b	b	b	b	Padaliya	83
c	c	c	c		c	c	c	a	a	c	c	a	a	a	a	Lehvant	84
c	c	c	c		c	b	l	c	c	c	c	b	b	b	b	Hansda	85
c	c	c	c		c	a	a	c	c	c	c	b	b	b	b	Timla	86
c	c	c	c		c	b	b	c	c	c	c	b	b	b	b	Kanas	87
c	c	c	c		c	c	c	c	c	c	c	c	c	c	c	Bhordali	88
c	c	c	c		c	c	c	c	c	c	c	c	c	c	c	Bilvant	89

**Census of India 2011- Village Directory**  
**Amenities and Land use ( As in 2009 )**

Number of Non-Government Medical Amenities  
available.

Availability of drinking water - Yes / No

Sr. No.	Name Village	Charitable Non Govt. Hospital/Nursing Home.	Medical Practitioner with MBBS Degree	Medical Practitioner with Other Degree	Medical Practitioner with No Degree	Traditional Practitioner and Faith Healer	Medicine Shop	Others	Tap Water (Treated/Untreated)	Well Water (Covered / Uncovered well)	Hand Pump	Tube Wells / Bore Well	Spring	River / Canal	Tank / Pond / Lake	Others
1	2	32	33	34	35	36	37	38	39	40	41	42	43	44	45	46
59	Bandala	0	0	0	0	0	0	0	No	Yes	Yes	No	No	Yes	No	No
60	Balavant	0	0	0	0	0	0	0	No	Yes	Yes	No	No	Yes	No	No
61	Rajuvant	0	0	0	0	0	0	0	No	Yes	Yes	No	No	No	Yes	No
62	Diyavant	0	0	0	0	0	0	0	No	Yes	Yes	No	No	Yes	No	No
63	Koliyathar	0	0	0	0	0	0	0	No	No	Yes	No	No	Yes	No	No
64	Katarvant	0	0	0	0	0	0	0	No	No	Yes	No	No	Yes	No	No
65	Bedvi	0	0	0	0	0	0	0	No	No	Yes	No	No	Yes	No	No
66	Chanduvant	0	0	0	0	0	0	0	No	Yes	Yes	No	No	No	No	No
67	Kanavant	0	0	0	0	0	0	0	Yes	Yes	Yes	No	No	Yes	No	No
68	Potiya	0	0	0	0	0	0	0	No	Yes	Yes	No	No	No	No	No
69	Ode	0	0	0	0	0	0	0	No	Yes	Yes	No	No	Yes	No	No
70	Achheta	0	0	0	0	0	0	0	No	Yes	Yes	No	No	No	No	No
71	Achhala	0	0	0	0	0	0	0	No	Yes	Yes	No	No	No	No	No
72	Chichod	0	0	0	0	0	0	0	No	Yes	Yes	No	No	Yes	No	No
73	Rozkuva	0	0	0	0	0	0	0	No	Yes	Yes	No	No	Yes	No	No
74	Devaliya	0	0	0	0	0	0	0	No	Yes	Yes	No	No	Yes	No	No
75	Tejgadh	0	0	0	0	0	1	0	Yes	Yes	Yes	Yes	No	Yes	No	No
76	Gungawada	0	0	0	0	0	0	0	No	No	Yes	No	No	No	No	No
77	Jaloda	0	0	0	0	0	0	0	No	Yes	Yes	No	No	No	No	No
78	Vijol	0	0	0	0	0	0	0	No	Yes	Yes	No	No	Yes	No	No
79	Chilarvant	0	0	0	0	0	0	0	Yes	Yes	Yes	No	No	No	No	No
80	Zer	0	0	0	0	0	0	0	No	Yes	Yes	No	No	No	No	No
81	Dadigam	0	0	0	0	0	0	0	No	Yes	Yes	No	No	No	No	No
82	Chathawada	0	0	0	0	0	0	0	No	No	Yes	Yes	No	No	No	No
83	Padaliya	0	0	0	0	0	0	0	No	No	Yes	No	No	Yes	No	No
84	Lehvant	0	0	0	0	0	0	0	No	No	Yes	Yes	No	Yes	No	No
85	Hansda	0	0	0	0	0	0	0	No	No	Yes	No	No	Yes	No	No
86	Timla	0	0	0	0	0	0	0	No	No	Yes	No	No	Yes	No	No
87	Kanas	0	0	1	0	0	0	0	No	Yes	Yes	No	No	No	No	No
88	Bhordali	0	0	0	0	0	0	0	No	Yes	Yes	No	No	Yes	Yes	No
89	Bilvant	0	0	0	0	0	0	0	No	Yes	Yes	No	No	Yes	No	No

## Census of India 2011- Village Directory Amenities and Land use ( As in 2009 )

Communication and transport facilities (If amenities available code -Yes is given except for Village Pin Code ,If not available within the village , the distance range code viz; a for < 5 Kms, b for 5-10 Kms and c for 10+ kms of nearest place where facility is available is given)

47	48	49	50	51	52	53	54	55	56	57	58	59	60	2	1
Community Toilet Including Bath.	Community Toilet Excluding Bath.	Rural Sanitary Mart or Sanitary Hardware Outlet Available Near the Village.	Community Bio- Gas or Recycle of Waste for Productive Use.	Post Office(PO)	Sub Post Office (SPO)	Post & Telegraph Office(P&TO)	Village Pin Code	Telephones (Land lines)	Public Call Office (PCO)	Mobile Phone Coverage	Internet Cafes/ Common Service Centre (CSC)	Private Courier Facility	Bus Service (Public & Private)	Name Village	Sr. No.
No	No	No	No	c	b		391165	Yes	Yes	Yes	c	c	Yes	Bandala	59
No	No	No	No	c	b		391165	Yes	Yes	Yes	Yes	c	Yes	Balavant	60
No	No	No	No	c	b		391165	Yes	Yes	Yes	Yes	c	Yes	Rajuvant	61
No	No	No	No	c	b		391165	Yes	Yes	Yes	Yes	c	Yes	Diyavant	62
No	No	No	No	a	b		391165	c	b	Yes	b	c	Yes	Koliyathar	63
No	No	No	No	a	a		391165	Yes	Yes	Yes	Yes	c	Yes	Katarvant	64
No	No	No	No	c	a		391165	Yes	Yes	Yes	Yes	c	Yes	Bedvi	65
No	No	No	No	c	b		391165	Yes	Yes	Yes	Yes	c	Yes	Chanduvant	66
No	No	No	No	b	b		391165	Yes	Yes	Yes	Yes	b	Yes	Kanavant	67
No	No	No	No	b	b		391165	b	b	Yes	Yes	b	Yes	Potiya	68
No	No	No	No	b	b		391165	Yes	Yes	Yes	Yes	b	Yes	Ode	69
No	No	No	No	b	b		391156	Yes	Yes	Yes	Yes	c	Yes	Achheta	70
No	No	Yes	No	a	a		391165	Yes	Yes	Yes	Yes	a	Yes	Achhala	71
No	No	No	No	a	a		391165	Yes	Yes	Yes	Yes	a	Yes	Chichod	72
No	No	No	No	a	a		391156	a	a	Yes	Yes	a	Yes	Rozkuva	73
No	No	No	No	a	Yes		391160	Yes	Yes	Yes	Yes	a	Yes	Devaliya	74
No	No	Yes	No	Yes	b		391156	Yes	Yes	Yes	Yes	b	Yes	Tejgadh	75
No	No	No	No	b	b		391156	b	b	Yes	b	b	Yes	Gungawada	76
No	No	No	Yes	b	Yes		391160	Yes	Yes	Yes	Yes	b	Yes	Jaloda	77
No	No	No	No	b	a		391156	Yes	Yes	Yes	Yes	b	Yes	Vijol	78
No	No	No	No	b	a		391165	b	b	Yes	Yes	b	Yes	Chilarvant	79
No	No	No	No	b	a		391165	Yes	Yes	Yes	Yes	b	Yes	Zer	80
No	No	No	No	a	a		391165	Yes	Yes	Yes	Yes	a	Yes	Dadigam	81
No	No	No	No	b	a		391165	Yes	Yes	Yes	Yes	b	Yes	Chathawada	82
No	No	No	No	c	a		391165	a	a	Yes	c	c	a	Padaliya	83
No	No	No	No	a	a		391165	Yes	Yes	Yes	Yes	c	Yes	Lehvant	84
No	No	No	No	a	a		391165	Yes	Yes	Yes	Yes	c	Yes	Hansda	85
No	No	No	No	a	a		391165	Yes	Yes	Yes	Yes	c	Yes	Timla	86
No	No	No	No	c	c		391165	Yes	Yes	Yes	Yes	c	Yes	Kanas	87
No	No	No	No	c	b		391165	Yes	Yes	Yes	Yes	c	Yes	Bhordali	88
No	No	No	No	c	b		391165	Yes	Yes	Yes	Yes	c	Yes	Bilvant	89

## Census of India 2011- Village Directory Amenities and Land use ( As in 2009 )

Communication and transport facilities (If amenities available code -Yes is given except for Village Pin Code ,If not available within the village , the distance range code viz; a for < 5 Kms, b for 5-10 Kms and c for 10+ kms of nearest place where facility is available is given)

Village connected to highways,village roads, banks & credit societies (If amenities available code -Yes is given, If not available within the village , the distance range code viz; a for < 5 Kms, b for 5-10 Kms and c for 10+ kms of nearest place where facility is available is given)

Sr. No.	Name Village	Railway Stations	Auto/Modified Autos	Taxis and Vans	Tractors	Cycle-Pulled Rickshaws (Manual & Machine Driven)	Carts Driven by Animals	Sea /River Ferry Service	Connected to National Highway (NH)	Connected to State Highway(SH)	Connected to Major District Road (MDR)	Connected to Others District Road	Pucca Roads	Kutchcha Roads	Water Bounded Macadam (WBM) Roads
1	2	61	62	63	64	65	66	67	68	69	70	71	72	73	74
59	Bandala	c	Yes	Yes	Yes	Yes	Yes	c	c	c	c	Yes	Yes	Yes	c
60	Balavant	c	c	c	Yes	Yes	Yes	c	c	c	c	Yes	Yes	Yes	c
61	Rajuvant	c	c	c	Yes	Yes	Yes	c	c	c	c	Yes	Yes	Yes	c
62	Diyavant	c	c	c	Yes	Yes	Yes	c	b	b	b	Yes	c	c	c
63	Koliyathar	c	c	c	b	Yes	Yes	c	c	c	Yes	Yes	Yes	Yes	c
64	Katarvant	c	Yes	Yes	Yes	Yes	Yes	c	c	c	Yes	Yes	Yes	Yes	c
65	Bedvi	c	c	c	c	Yes	Yes	c	c	c	c	Yes	Yes	Yes	a
66	Chanduvant	c	c	c	c	Yes	Yes	c	c	c	c	Yes	a	a	c
67	Kanavant	b	b	b	Yes	Yes	Yes	c	b	b	b	Yes	Yes	Yes	b
68	Potiya	b	a	a	b	Yes	Yes	c	a	Yes	a	Yes	Yes	Yes	a
69	Ode	b	Yes	Yes	Yes	Yes	Yes	c	c	Yes	c	b	Yes	Yes	b
70	Achheta	b	c	c	Yes	Yes	Yes	c	c	c	Yes	c	Yes	Yes	c
71	Achhala	a	c	c	c	Yes	Yes	c	c	c	Yes	c	Yes	c	c
72	Chichod	a	a	a	Yes	Yes	Yes	c	a	a	a	Yes	Yes	Yes	c
73	Rozkuva	a	a	Yes	Yes	Yes	Yes	b	a	a	Yes	Yes	Yes	Yes	c
74	Devaliya	a	a	a	Yes	Yes	Yes	b	a	Yes	a	a	Yes	Yes	c
75	Tejgadh	c	b	Yes	Yes	Yes	Yes	c	c	Yes	Yes	Yes	Yes	Yes	c
76	Gungawada	b	b	b	c	Yes	Yes	c	c	c	b	Yes	c	Yes	c
77	Jaloda	b	b	b	Yes	Yes	Yes	c	c	c	Yes	Yes	Yes	Yes	Yes
78	Vijol	b	b	b	b	Yes	Yes	c	c	c	Yes	c	a	Yes	c
79	Chilarvant	b	Yes	Yes	b	Yes	Yes	c	c	Yes	b	b	b	Yes	b
80	Zer	b	c	b	a	Yes	Yes	c	c	Yes	a	a	Yes	Yes	a
81	Dadigam	a	c	a	a	Yes	Yes	c	c	b	c	Yes	a	Yes	a
82	Chathawada	b	c	c	a	Yes	Yes	c	b	b	b	Yes	Yes	Yes	c
83	Padaliya	a	Yes	Yes	Yes	Yes	Yes	c	b	b	b	b	Yes	Yes	c
84	Lehvant	c	Yes	Yes	Yes	Yes	Yes	c	c	Yes	c	Yes	Yes	Yes	c
85	Hansda	c	a	a	Yes	Yes	Yes	c	c	Yes	c	c	Yes	Yes	c
86	Timla	c	a	a	Yes	Yes	Yes	c	c	Yes	Yes	Yes	Yes	Yes	c
87	Kanas	c	Yes	Yes	Yes	Yes	Yes	c	c	c	c	Yes	Yes	Yes	c
88	Bhordali	c	Yes	Yes	Yes	Yes	Yes	c	c	c	c	Yes	Yes	Yes	c
89	Bilvant	c	c	c	Yes	Yes	Yes	c	c	c	c	Yes	Yes	Yes	c

## Census of India 2011- Village Directory Amenities and Land use ( As in 2009 )

Village connected to highways,village roads, banks & credit societies (If amenities available code -Yes is given, If not available within the village , the distance range code viz; a for <5 Kms, b for 5-10 Kms and c for 10+ kms of nearest place where facility is available is given)

Availability of miscellaneous facilities (If amenities available code - Yes is given, If not available within the village , the distance range code viz; a for < 5 Kms, b for 5-10 Kms and c for 10+ kms of nearest place where facility is available is given)

75	76	77	78	79	80	81	82	83	84	85	86	87	88	2	1
Navigable Waterway (River/Canal)(NW)	Footpaths (FP)	Commercial & Co-Operative Banks	ATM	Agricultural Credit Societies	Self-Help Group (SHG)	Public Distribution System (PDS) shop	Mandis / Regular Market	Weekly Haat	Agricultural Marketing Society	Integrated Child Development Scheme (Nutritional Centres)	Anganwadi Centre (Nutritional Centres)	Others (Nutritional Centres)	ASHA(Accredited Social Health Activist)	Name Village	St. No.
c	Yes	c	c	c	Yes	b	c	c	c	c	Yes	Yes	Yes	Bandala	59
c	Yes	c	c	c	Yes	b	c	c	c	c	Yes	Yes	Yes	Balavant	60
c	Yes	c	c	b	Yes	c	c	c	c	c	c	Yes	Yes	Rajuvant	61
c	Yes	b	c	b	Yes	Yes	b	b	b	c	c	Yes	Yes	Diyavant	62
c	Yes	c	c	b	Yes	b	b	b	b	c	Yes	Yes	c	Koliyathar	63
c	Yes	c	c	b	Yes	Yes	a	a	a	c	Yes	Yes	Yes	Katarvant	64
c	Yes	c	c	c	Yes	a	a	a	a	c	Yes	Yes	Yes	Bedvi	65
c	Yes	c	c	c	Yes	Yes	c	c	c	c	Yes	Yes	Yes	Chanduvant	66
c	Yes	b	b	b	Yes	Yes	b	b	b	b	Yes	Yes	b	Kanavant	67
c	Yes	b	b	b	Yes	a	b	b	b	b	Yes	Yes	b	Potiya	68
c	Yes	b	b	b	Yes	Yes	b	b	b	b	Yes	Yes	b	Ode	69
c	Yes	b	b	b	Yes	Yes	c	b	b	c	Yes	Yes	Yes	Achheta	70
c	Yes	Yes	Yes	c	Yes	Yes	c	Yes	c	c	Yes	Yes	Yes	Achhala	71
a	Yes	a	a	a	Yes	Yes	a	a	a	c	Yes	Yes	Yes	Chichod	72
b	Yes	a	a	a	Yes	Yes	a	Yes	a	c	Yes	Yes	Yes	Rozkuva	73
c	Yes	Yes	Yes	c	Yes	Yes	a	a	a	c	Yes	Yes	Yes	Devaliya	74
c	Yes	Yes	b	Yes	Yes	Yes	b	Yes	Yes	c	Yes	Yes	Yes	Tejgadh	75
c	Yes	b	b	c	Yes	Yes	b	b	b	c	Yes	Yes	Yes	Gungawada	76
c	Yes	Yes	Yes	b	Yes	Yes	b	b	b	c	Yes	Yes	Yes	Jaloda	77
c	Yes	b	b	b	Yes	Yes	c	b	b	c	Yes	Yes	Yes	Vijol	78
c	Yes	b	b	b	Yes	b	b	b	b	b	Yes	Yes	b	Chilarvant	79
c	Yes	b	b	b	Yes	b	b	b	b	b	Yes	Yes	Yes	Zer	80
c	Yes	a	a	a	Yes	a	a	a	a	a	Yes	Yes	a	Dadigam	81
c	Yes	c	c	c	Yes	a	b	b	b	c	Yes	Yes	Yes	Chathawada	82
c	Yes	c	c	c	Yes	Yes	c	c	c	c	Yes	Yes	Yes	Padaliya	83
c	Yes	c	c	c	Yes	Yes	a	a	a	c	Yes	Yes	Yes	Lehvant	84
c	Yes	c	c	b	Yes	c	b	b	b	c	Yes	Yes	c	Hansda	85
c	Yes	c	c	c	Yes	a	a	a	a	c	Yes	Yes	Yes	Timla	86
c	Yes	a	c	a	Yes	b	a	a	a	c	Yes	Yes	c	Kanas	87
c	Yes	c	c	c	Yes	Yes	c	c	a	c	Yes	Yes	Yes	Bhordali	88
c	Yes	c	c	c	Yes	b	c	b	b	c	Yes	Yes	Yes	Bilvant	89

## Census of India 2011- Village Directory Amenities and Land use ( As in 2009 )

Availability of miscellaneous facilities (If amenities available code -  
Yes is given, If not available within the village , the distance range code  
viz; a for < 5 Kms, b for 5-10 Kms and c for 10+ kms of nearest  
place where facility is available is given)

Availability of electricity (Yes/No)

Sr. No.	Name Village	Community Centre with/ Without TV	Sports Field,	Sports Club / Recreation Centre	Cinema / Video Hall	Public Library	Public Reading Room	Newspaper Supply	Assembly Polling Station	Birth & Death Registration Office	Power Supply for Domestic Use (ED)	Power Supply for Agricultural Use (EAG)	Power Supply for Commercial Use (EC)	Power Supply for All Uses (EA)
1	2	89	90	91	92	93	94	95	96	97	98	99	100	101
59	Bandala	c	c	c	c	c	c	Yes	Yes	Yes	Yes	Yes	Yes	Yes
60	Balavant	c	c	c	c	c	c	Yes	Yes	c	Yes	Yes	Yes	Yes
61	Rajuvant	c	c	c	c	c	c	Yes	Yes	a	Yes	Yes	Yes	Yes
62	Diyavant	c	c	c	c	c	c	Yes	Yes	a	Yes	Yes	Yes	Yes
63	Koliyathar	c	c	c	c	c	c	Yes	Yes	a	Yes	Yes	Yes	Yes
64	Katarvant	c	c	c	c	c	c	Yes	Yes	b	Yes	Yes	Yes	Yes
65	Bedvi	c	c	c	c	c	c	Yes	Yes	a	Yes	Yes	Yes	Yes
66	Chanduvant	c	c	c	c	c	c	Yes	Yes	Yes	Yes	Yes	Yes	Yes
67	Kanavant	b	b	b	b	b	b	Yes	Yes	Yes	Yes	Yes	Yes	Yes
68	Potiya	b	b	b	b	b	b	Yes	Yes	a	Yes	Yes	Yes	Yes
69	Ode	b	b	b	b	b	b	Yes	Yes	Yes	Yes	Yes	Yes	Yes
70	Achheta	c	c	c	c	c	c	Yes	Yes	Yes	Yes	Yes	Yes	Yes
71	Achhala	c	c	c	c	c	c	Yes	Yes	Yes	Yes	Yes	Yes	Yes
72	Chichod	Yes	Yes	a	c	a	a	Yes	Yes	Yes	Yes	Yes	Yes	Yes
73	Rozkuva	Yes	Yes	a	c	c	a	Yes	Yes	Yes	Yes	Yes	Yes	Yes
74	Devaliya	Yes	a	a	a	c	a	Yes	Yes	Yes	Yes	Yes	Yes	Yes
75	Tejgadh	Yes	Yes	b	b	Yes	Yes	Yes	Yes	Yes	Yes	Yes	Yes	Yes
76	Gungawada	c	c	c	c	c	c	Yes	Yes	Yes	Yes	Yes	Yes	Yes
77	Jaloda	b	b	b	c	c	c	Yes	Yes	Yes	Yes	Yes	Yes	Yes
78	Vijol	c	c	c	c	c	c	Yes	Yes	a	Yes	Yes	Yes	Yes
79	Chilarvant	b	b	b	b	b	b	Yes	Yes	Yes	Yes	Yes	Yes	Yes
80	Zer	b	b	b	b	b	b	Yes	Yes	b	Yes	Yes	Yes	Yes
81	Dadigam	a	a	a	a	a	a	Yes	Yes	a	Yes	Yes	Yes	Yes
82	Chathawada	c	c	c	c	c	c	Yes	Yes	Yes	Yes	Yes	Yes	Yes
83	Padaliya	c	c	c	c	c	c	Yes	Yes	Yes	Yes	Yes	Yes	Yes
84	Lehvant	c	c	c	c	c	c	Yes	Yes	Yes	Yes	Yes	Yes	Yes
85	Hansda	c	c	c	c	c	c	Yes	Yes	a	Yes	Yes	Yes	Yes
86	Timla	c	c	c	c	c	c	Yes	Yes	Yes	Yes	Yes	Yes	Yes
87	Kanas	c	c	c	c	c	c	Yes	Yes	a	Yes	Yes	Yes	Yes
88	Bhordali	c	c	c	c	c	c	Yes	Yes	a	Yes	Yes	Yes	Yes
89	Bilvant	c	c	c	c	c	c	Yes	Yes	Yes	Yes	Yes	Yes	Yes

## Census of India 2011- Village Directory Amenities and Land use ( As in 2009 )

Land Use									
Nearest Town									
Area under different types of land use ( in hectares rounded up to one decimal place)									
Name	Distance Range Code i.e. a for < 5 Kms, b for 5-10 Kms & c for 10+ kms.	Forests	Area under Non-Agricultural Uses	Barren and Un-Cultivable land	Permanent Pastures and Other Grazing Lands	Land Under Miscellaneous Tree Crops etc.	Cultivable Waste Land	Name Village	Sr. No.
102	103	104	105	106	107	108	109	2	1
CHHOTA UDAIPUR	c	135	35.1	0	80	0	0	Bandala	59
CHHOTA UDAIPUR	c	17.2	5.9	0	25.9	0.2	24.4	Balavant	60
CHHOTA UDAIPUR	c	7.8	0	22	0	0	0	Rajuvant	61
CHHOTA UDAIPUR	c	31.8	30.8	0	0	0	0	Diyavant	62
CHHOTA UDAIPUR	c	43.2	0	16.6	0	0	66.2	Koliyathar	63
CHHOTA UDAIPUR	c	18.4	60	10.1	0	0	0.4	Katarvant	64
CHHOTA UDAIPUR	c	32	0	55.1	102	11.8	0	Bedvi	65
CHHOTA UDAIPUR	c	59.1	0	0	100	5.5	0	Chanduvant	66
CHHOTA UDAIPUR	b	493	3	0	0	0	0	Kanavant	67
CHHOTA UDAIPUR	b	34	0	0.7	0	0	0	Potiya	68
CHHOTA UDAIPUR	b	130	0	6.3	0	0	0	Ode	69
CHHOTA UDAIPUR	c	54	0	2.1	0	0	18	Achheta	70
CHHOTA UDAIPUR	c	337.8	0	4.6	0.8	0	119.9	Achhala	71
CHHOTA UDAIPUR	c	0	26.7	32.9	0	0	51.5	Chichod	72
CHHOTA UDAIPUR	c	0	0.5	64.6	2.6	0	36.2	Rozkuva	73
CHHOTA UDAIPUR	c	0	0	187.6	0	0	27.3	Devaliya	74
JETPUR PAVI	b	223	10.1	0	348	0	118	Tejgadh	75
CHHOTA UDAIPUR	c	0	0	0	0	0	8.8	Gungawada	76
CHHOTA UDAIPUR	c	32.8	0	13.6	23	52.5	0	Jaloda	77
CHHOTA UDAIPUR	c	96.3	0	2.2	109.1	0	35.2	Vijol	78
CHHOTA UDAIPUR	b	43.1	34	0	0	0	0	Chilarvant	79
CHHOTA UDAIPUR	b	0	4	47.6	0	0	4.4	Zer	80
CHHOTA UDAIPUR	a	217	0	100	85.4	0	0	Dadigam	81
CHHOTA UDAIPUR	c	150	0	0	102	5	0	Chathawada	82
CHHOTA UDAIPUR	c	171.1	0	52	93.1	0	16.1	Padaliya	83
CHHOTA UDAIPUR	c	0	0	133.3	7.1	0	30	Lehvant	84
CHHOTA UDAIPUR	c	0	0	53.9	8.5	0	151.9	Hansda	85
CHHOTA UDAIPUR	c	40.2	0	28.2	0	6.7	0	Timla	86
CHHOTA UDAIPUR	c	0	0	76.8	46.6	0	19.9	Kanas	87
CHHOTA UDAIPUR	c	0	0	40.1	40.5	0	98.6	Bhordali	88
CHHOTA UDAIPUR	c	0	0	156.1	19.4	0	0	Bilvant	89



**Census of India 2011- Village Directory**  
**Amenities and Land use ( As in 2009 )**

Land Use														
Sr. No.	Name Village	Area under different types of land use ( in hectares rounded up to one decimal place)					Area irrigated by source (in hectare).					Name of three most important commodities manufactured		
		Fallow lands Other Than Current Fallows	Current Fallows	Net Area Sown	Total Irrigated Land Area	Total Un-irrigated Land Area	Canals ( C )	Wells/Tube-Wells (W/TW)	Tanks/Lakes (T/L)	Water Falls (WF)	Others (O)	First	Second	Third
1	2	110	111	112	113	114	115	116	117	118	119	120	121	122
59	Bandala	0	0	85.9	10	75.9	0	10	0	0	0			
60	Balavant	61.7	0	122.6	38	84.6	0	38	0	0	0			
61	Rajuvant	0	0	213.6	50.6	163	0	50.6	0	0	0			
62	Diyavant	0	9	142.1	42	100.1	0	42	0	0	0			
63	Koliyathar	0	8.3	93	10	83	0	10	0	0	0			
64	Katarvant	0	0	78.3	6.1	72.2	0	6.1	0	0	0			
65	Bedvi	0	0	123	0	123	0	0	0	0	0			
66	Chanduvant	30	30	229.1	5	224.1	0	5	0	0	0			
67	Kanavant	32.4	0	315	15	300	0	15	0	0	0			
68	Potiya	13	0	105	25	80	0	25	0	0	0			
69	Ode	20	0	258	58	200	0	58	0	0	0			
70	Achheta	0	65.4	170.7	60	110.7	0	60	0	0	0			
71	Achhala	25.9	6.9	327.7	0	327.7	0	0	0	0	0			
72	Chichod	0	0	345.5	100	245.5	0	100	0	0	0			
73	Rozkuva	0	0	267.7	67.7	200	67.7	0	0	0	0			
74	Devaliya	0.4	28	559.6	509	50.6	100	409	0	0	0			
75	Tejgadh	0	0	441	131	310	0	131	0	0	0			
76	Gungawada	4	41.7	398.4	0	398.4	0	0	0	0	0			
77	Jaloda	0	0	479	178	301	0	178	0	0	0			
78	Vijol	12.1	0	191.6	91.6	100	0	91.6	0	0	0			
79	Chilarvant	0	0.2	234.1	100	134.1	0	100	0	0	0			
80	Zer	0	1035.3	438.3	38	400.3	0	38	0	0	0			
81	Dadigam	0	0	117	5	112	0	5	0	0	0			
82	Chathawada	0	0	166.8	70.2	96.6	0	70.2	0	0	0			
83	Padaliya	0	0	124	30.2	93.8	0	23.2	7	0	0			
84	Lehvant	0	0	130	0	130	0	0	0	0	0			
85	Hansda	0	36.4	251.4	12.1	239.4	0	12.1	0	0	0			
86	Timla	0	0	186.7	35.1	151.6	0	35.1	0	0	0			
87	Kanas	15.7	0	307	145	162	0	145	0	0	0			
88	Bhordali	0	0	273.8	80	193.8	0	80	0	0	0			
89	Bilvant	0	0	131.1	31	100.1	0	31	0	0	0			



## Census of India 2011- Village Directory Amenities and Land use ( As in 2009 )

Number of educational amenities available. (If not available within the village , the distance range code viz; a for < 5 Kms, b for 5-10 Kms and c for 10+ kms of nearest place where facility is available is given).

Sr.No.	Name Village	Location Code No.	Total Area of The Village ( In Hectares Rounded Up to One Decimal Place)	Total Population ( 2011 Census )	Number of Households (2011 Census)	Pre-Primary School (PP)	Primary School (P)	Middle School (M)	Secondary School (S)	Senior Secondary School (SS)	Degree College of Arts Science & Commerce (ASC)	Engineering College(EC)	Medical College (MC)	Management Institute (MI)
1	2	3	4	5	6	7	8	9	10	11	12	13	14	15
<b>CD Block:- Chhota Udaipur (0180)</b>														
90	Rozva	520326	327.1	1153	152	c	2		c	c	c	c	c	c
91	Bhorda	520327	1000.5	2585	394	c	3		c	c	c	c	c	c
92	Simalkuva	520328	253.3	638	123	c	1		c	c	c	c	c	c
93	Khadakwada	520329	552.8	1649	249	c	2		b	c	c	c	c	c
94	Rangpur (Zoz)	520330	479.1	2800	445	a	1		1	a	a	c	c	c
95	Nani Sadhli	520331	361.1	1167	174	c	2		c	c	c	c	c	c
96	Chisadiya	520332	566.2	3165	460	c	2		c	c	c	c	c	c
97	Harpalpura	520333	322.6	1385	197	c	1		c	c	c	c	c	c
98	Nakamli	520334	492.3	979	146	c	2		c	c	c	c	c	c
99	Ambala	520335	898.2	2934	467	c	2		c	c	c	c	c	c
100	Vanar	520336	954.4	1622	246	b	1		b	b	b	c	c	c
101	Malaja	520337	425.2	2108	382	b	3		b	b	b	c	c	c
102	Khajuriya	520338	550.8	2891	529	b	3		b	b	b	c	c	c
103	Dumali	520339	566.8	2212	420	b	2		c	c	b	c	c	c
104	Talav Faliya	520340	205	1007	169	c	1		b	b	c	c	c	c
105	Raysingpura (Harvant)	520341	615.3	2820	514	c	2		a	a	c	c	c	c
106	Maldhi	520342	362.3	1165	198	b	1		c	c	b	c	c	c
107	Puniyavant	520343	533.8	2249	390	b	2		1	b	b	c	c	c
108	Ekalbara	520344	658.2	2364	365	b	1		b	b	b	c	c	c
109	Kasara	520345	302	759	131	b	1		b	b	b	c	c	c
110	Jamla	520346	661.1	2545	437	a	2		b	b	a	c	c	c
111	Surkheda	520347	676.5	1389	243	b	1		b	b	b	c	c	c
112	Dhamodi	520348	196	634	119	b	1		c	c	b	c	c	c
113	Sursi	520349	382.1	647	124	b	1		c	c	b	c	c	c
114	Moti Sadhli	520350	704.7	3279	515	c	4		c	c	c	c	c	c
115	Judavant	520351	258.4	911	144	c	2		c	c	c	c	c	c
116	Ferkuva	520352	336.7	1283	216	c	2		c	c	c	c	c	c
117	Khadkhad	520353	464.1	2173	333	c	2		a	c	c	c	c	c
118	Bodgam	520354	1052.3	2248	309	c	1		c	c	c	c	c	c

## Census of India 2011- Village Directory Amenities and Land use ( As in 2009 )

Number of educational amenities available. (If not available within the village , the distance range code viz; a for < 5 Kms, b for 5-10 Kms and c for 10+ kms of nearest place where facility is available is given).

Number of Medical Amenities available. (If not available within the village , the distance range code viz; a for < 5 Kms, b for 5-10 Kms and c for 10+ kms of nearest place where facility is available is given).

16	17	18	19	20	21	22	23	24	25	26	27	28	29	30	31	2	1
Polytechnic (Pt)	Vocational Training School /ITI	Non-formal Training Centre (NFTC)	Special School for Disabled (SSD)	Others (Specify)	Community Health Centre (CHC)	Primary Health Centre (PHC)	Primary Health Sub Centre (PHS)	Maternity and Child Welfare Centre (MCW)	T.B. Clinic (TBC)	Hospital-Allopathic (HA)	Hospital-Alternative Medicine (HO)	Dispensary (D)	Veterinary Hospital (VH)	Mobile Health Clinic (MHC)	Family Welfare Centre (FWC)	Name Village	Sr. No.
c	c	c	c		c	c	c	c	c	c	c	c	c	c	c	Rozva	90
c	c	c	c		c	c	1	c	c	c	c	c	c	c	c	Bhorda	91
c	c	c	c		c	c	c	c	c	c	c	c	c	c	c	Simalkuva	92
c	c	c	c		c	b	1	c	c	c	c	b	b	b	b	Khadakwada	93
a	a	a	c		a	1	1	a	a	a	b	1	a	1	1	Rangpur (Zoz)	94
c	c	c	c		c	c	1	c	c	c	c	a	a	a	a	Nani Sadhli	95
c	c	c	c		c	b	1	c	c	c	c	a	a	a	a	Chisadiya	96
c	c	c	c		c	c	c	c	c	c	c	a	a	a	a	Harpalpura	97
c	c	c	c		c	b	b	c	c	c	c	a	a	a	a	Nakamli	98
c	c	c	c		c	1	1	c	c	c	c	c	c	c	c	Ambala	99
b	b	b	c		b	b	b	b	b	b	b	b	b	b	b	Vanar	100
b	b	b	c		b	1	1	b	b	b	b	a	a	a	a	Malaja	101
b	b	b	c		b	b	1	b	b	b	b	b	b	b	b	Khajuriya	102
b	b	b	c		b	b	1	a	a	b	c	a	a	a	a	Dumali	103
c	c	c	c		c	b	b	b	c	c	c	c	b	c	b	Talav Faliya	104
c	c	c	c		c	a	1	a	c	c	c	c	a	c	a	Raysingpura (Harvant)	105
c	b	b	c		b	b	a	a	b	b	c	b	b	b	b	Maldhi	106
b	b	b	c		b	a	1	b	b	b	b	b	b	b	b	Puniyavant	107
b	b	b	c		b	b	b	b	b	b	b	b	b	b	b	Ekalbara	108
b	b	b	c		b	b	b	b	b	b	b	b	b	b	b	Kasara	109
a	a	a	c		a	a	a	a	a	a	b	a	a	a	a	Jamla	110
b	b	b	c		b	b	1	b	b	b	b	b	b	b	b	Surkheda	111
b	b	b	c		b	a	a	a	b	b	c	b	b	b	b	Dhamodi	112
b	b	b	c		b	b	b	b	b	b	c	a	a	a	a	Sursi	113
c	c	c	c		c	c	c	c	c	c	c	a	a	a	a	Moti Sadhli	114
c	c	c	c		c	b	1	c	c	c	c	b	b	b	b	Judavant	115
c	c	c	c		c	b	1	c	c	c	c	b	b	b	b	Ferkuva	116
c	c	c	c		c	a	1	a	a	a	a	c	c	c	c	Khadkhad	117
c	c	c	c		c	a	1	c	c	c	c	c	c	c	c	Bodgam	118

## Census of India 2011- Village Directory Amenities and Land use ( As in 2009 )

Sr. No.	Name Village	Number of Non-Government Medical Amenities available.							Availability of drinking water - Yes / No							
		Charitable Non Govt. Hospital/Nursing Home.	Medical Practitioner with MBBS Degree	Medical Practitioner with Other Degree	Medical Practitioner with No Degree	Traditional Practitioner and Faith Healer	Medicine Shop	Others	Tap Water (Treated/Untreated)	Well Water (Covered/Uncovered well)	Hand Pump	Tube Wells / Bore Well	Spring	River / Canal	Tank / Pond / Lake	Others
1	2	32	33	34	35	36	37	38	39	40	41	42	43	44	45	46
90	Rozva	0	0	0	0	0	0	0	No	Yes	Yes	No	No	No	No	No
91	Bhorda	0	0	0	0	0	0	0	No	Yes	Yes	No	No	Yes	No	No
92	Simalkuva	0	0	0	0	0	0	0	No	Yes	Yes	No	No	No	No	No
93	Khadakwada	0	0	1	0	0	0	0	No	Yes	Yes	No	No	Yes	No	No
94	Rangpur (Zoz)	0	1	0	0	0	0	0	No	Yes	Yes	No	No	Yes	No	No
95	Nani Sadhli	0	0	0	0	0	0	0	No	Yes	Yes	No	No	No	No	No
96	Chisadiya	0	1	0	0	0	0	0	No	No	Yes	No	No	Yes	No	No
97	Harpalpura	0	0	0	0	0	0	0	No	Yes	Yes	No	No	No	Yes	No
98	Nakamli	0	0	0	0	0	0	0	No	Yes	Yes	No	No	No	No	No
99	Ambala	0	0	0	0	0	0	0	No	Yes	Yes	No	No	No	No	No
100	Vanar	0	0	0	0	0	0	0	No	Yes	Yes	No	No	Yes	No	No
101	Malaja	0	0	0	0	0	0	0	No	Yes	Yes	No	No	No	No	No
102	Khajuriya	0	0	0	0	0	0	0	No	No	Yes	Yes	No	No	Yes	No
103	Dumali	0	0	0	0	0	0	0	Yes	Yes	Yes	No	No	Yes	No	No
104	Talav Faliya	0	0	0	0	0	0	0	Yes	Yes	Yes	No	No	No	No	No
105	Raysingpura (Harvant)	0	0	0	0	0	0	0	No	Yes	Yes	No	No	Yes	No	No
106	Maldhi	0	0	0	0	0	0	0	No	Yes	Yes	No	No	Yes	No	No
107	Puniyavant	0	0	0	0	0	0	0	Yes	Yes	Yes	Yes	No	Yes	No	No
108	Ekalbara	0	0	0	0	0	0	0	Yes	Yes	Yes	No	No	No	No	No
109	Kasara	0	0	0	0	0	0	0	No	Yes	Yes	No	No	No	Yes	No
110	Jamla	0	0	0	0	0	0	0	No	Yes	Yes	No	No	Yes	No	No
111	Surkheda	0	0	0	0	0	0	0	No	Yes	Yes	No	No	Yes	Yes	No
112	Dhamodi	0	0	0	0	0	0	0	No	Yes	Yes	No	No	Yes	No	No
113	Sursi	0	0	0	0	0	0	0	No	Yes	Yes	No	No	No	No	No
114	Moti Sadhli	0	1	0	0	0	0	0	No	Yes	Yes	No	No	No	No	No
115	Judavant	0	0	0	0	0	0	0	No	Yes	Yes	No	No	No	No	No
116	Ferkuva	0	0	0	0	0	0	0	No	Yes	Yes	No	No	Yes	Yes	No
117	Khadkhad	0	0	0	0	0	0	0	No	Yes	Yes	No	No	No	No	No
118	Bodgam	0	0	0	0	0	0	0	No	Yes	Yes	No	No	No	No	No

## Census of India 2011- Village Directory Amenities and Land use ( As in 2009 )

Availability of toilet & others Yes / No

Communication and transport facilities (If amenities available code -Yes is given except for Village Pin Code ,If not available within the village , the distance range code viz; a for < 5 Kms, b for 5-10 Kms and c for 10+ kms of nearest place where facility is available is given)

47	48	49	50	51	52	53	54	55	56	57	58	59	60	2	1
Community Toilet Including Bath.	Community Toilet Excluding Bath.	Rural Sanitary Mart or Sanitary Hardware Outlet Available Near the Village.	Community Bio- Gas or Recycle of Waste for Productive Use.	Post Office(PO)	Sub Post Office (SPO)	Post & Telegraph Office (P&TO)	Village Pin Code	Telephones (Land lines)	Public Call Office (PCO)	Mobile Phone Coverage	Internet Cafes/ Common Service Centre (CSC)	Private Courier Facility	Bus Service (Public & Private)	Name Village	Sr. No.
No	No	No	No	c	c		391165	Yes	Yes	Yes	c	c	Yes	Rozva	90
No	No	No	No	c	Yes		391165	c	c	Yes	Yes	c	Yes	Bhorda	91
No	No	No	No	c	c		391165	c	c	Yes	Yes	c	Yes	Simalkuva	92
No	No	No	No	b	b		391165	Yes	Yes	Yes	Yes	c	Yes	Khadakwada	93
No	No	No	No	a	Yes		391165	Yes	Yes	Yes	Yes	a	Yes	Rangpur (Zoz)	94
No	No	No	No	c	a		391165	a	c	Yes	c	c	Yes	Nani Sadhli	95
No	No	No	No	c	Yes		391165	Yes	Yes	Yes	Yes	c	Yes	Chisadiya	96
No	No	No	No	c	a		391165	Yes	Yes	Yes	Yes	c	Yes	Harpalpura	97
No	No	No	No	b	b		391165	Yes	Yes	Yes	c	c	Yes	Nakamli	98
No	No	No	No	c	Yes		391165	Yes	Yes	Yes	Yes	c	Yes	Ambala	99
No	No	No	No	b	b		391165	Yes	b	Yes	b	b	Yes	Vanar	100
No	No	No	No	b	b		391165	Yes	Yes	Yes	Yes	b	Yes	Malaja	101
No	No	No	No	b	b		391160	Yes	Yes	Yes	Yes	b	Yes	Khajuriya	102
No	No	No	No	a	Yes		391160	Yes	Yes	Yes	Yes	b	Yes	Dumali	103
No	No	No	No	a	a		391165	Yes	Yes	Yes	Yes	c	Yes	Talav Faliya	104
No	No	No	No	c	Yes		391160	Yes	Yes	Yes	Yes	c	Yes	Raysingpura (Harvant)	105
No	No	No	No	b	b		391165	Yes	Yes	Yes	Yes	b	Yes	Maldhi	106
No	No	No	No	b	Yes		391165	Yes	Yes	Yes	Yes	b	Yes	Puniyavant	107
No	No	No	No	b	Yes		391165	Yes	Yes	Yes	Yes	b	Yes	Ekalbara	108
No	No	No	No	b	b		391165	Yes	Yes	Yes	Yes	b	Yes	Kasara	109
No	No	No	No	a	a		391165	Yes	Yes	Yes	Yes	a	Yes	Jamla	110
No	No	No	No	b	Yes		391165	Yes	Yes	Yes	Yes	b	Yes	Surkheda	111
No	No	No	No	a	a		391165	Yes	Yes	Yes	a	b	Yes	Dhamodi	112
No	No	No	No	b	b		391165	Yes	Yes	Yes	Yes	b	a	Sursi	113
No	No	No	No	c	c		391165	Yes	Yes	Yes	Yes	c	Yes	Moti Sadhli	114
No	No	No	No	c	c		391165	Yes	Yes	Yes	Yes	c	Yes	Judavant	115
No	No	No	No	b	b		391165	Yes	Yes	Yes	Yes	c	Yes	Ferkuva	116
No	No	No	No	c	Yes		391165	Yes	Yes	Yes	Yes	c	Yes	Khadkhad	117
No	No	No	No	a	a		391165	Yes	Yes	Yes	Yes	c	Yes	Bodgam	118

## Census of India 2011- Village Directory

### Amenities and Land use ( As in 2009 )

Communication and transport facilities (If amenities available code -Yes is given except for Village Pin Code ,If not available within the village , the distance range code viz; a for < 5 Kms, b for 5-10 Kms and c for 10+ kms of nearest place where facility is available is given)

Village connected to highways,village roads, banks & credit societies (If amenities available code -Yes is given, If not available within the village , the distance range code viz; a for < 5 Kms, b for 5-10 Kms and c for 10+ kms of nearest place where facility is available is given)

Sr. No.	Name Village	Railway Stations	Auto/Modified Autos	Taxis and Vans	Tractors	Cycle-Pulled Rickshaws (Manual & Machine Driven)	Carts Driven by Animals	Sea /River Ferry Service	Connected to National Highway(NH)	Connected to State Highway(SH)	Connected to Major District Road (MDR)	Connected to Others District Road	Pucca Roads	Kutchcha Roads	Water Bounded Macadam (WBM) Roads
1	2	61	62	63	64	65	66	67	68	69	70	71	72	73	74
90	Rozva	c	Yes	Yes	Yes		Yes	c	c	c	c	Yes	a	Yes	c
91	Bhorda	c	c	c	Yes		Yes	c	c	c	c	Yes	Yes	Yes	c
92	Simalkuva	c	c	c	Yes		Yes	c	c	c	c	Yes	Yes	Yes	c
93	Khadakwada	c	c	c	Yes		Yes	c	b	b	b	Yes	Yes	Yes	c
94	Rangpur (Zoz)	a	Yes	Yes	Yes		Yes	c	c	Yes	c	a	Yes	Yes	a
95	Nani Sadhli	c	c	Yes	Yes		Yes	c	c	c	c	Yes	c	c	c
96	Chisadiya	c	Yes	Yes	Yes		Yes	c	c	Yes	Yes	Yes	Yes	Yes	c
97	Harpalpura	b	Yes	Yes	Yes		Yes	c	b	b	b	Yes	b	Yes	b
98	Nakamli	c	b	b	b		c	c	c	b	b	Yes	b	Yes	c
99	Ambala	c	Yes	Yes	Yes		Yes	c	c	Yes	c	c	Yes	Yes	c
100	Vanar	b	b	b	Yes		Yes	c	c	a	a	Yes	Yes	Yes	Yes
101	Malaja	b	b	b	Yes		Yes	c	c	Yes	Yes	b	Yes	Yes	b
102	Khajuriya	b	b	b	Yes		Yes	c	c	b	b	Yes	Yes	Yes	b
103	Dumali	b	c	b	Yes		b	c	c	Yes	Yes	Yes	Yes	b	b
104	Talav Faliya	c	b	b	Yes		Yes	c	b	b	b	Yes	b	Yes	b
105	Raysingpura (Harvant)	c	a	a	Yes		Yes	c	a	a	a	Yes	a	Yes	a
106	Maldhi	b	c	b	Yes		Yes	c	c	a	a	Yes	a	Yes	b
107	Puniyavant	Yes	b	Yes	b		Yes	c	b	Yes	Yes	Yes	Yes	Yes	b
108	Ekalbara	a	b	b	b		Yes	c	c	Yes	b	b	b	b	b
109	Kasara	b	b	b	Yes		Yes	c	c	a	a	Yes	b	Yes	b
110	Jamla	a	a	a	Yes		Yes	c	c	a	a	Yes	Yes	Yes	Yes
111	Surkheda	b	Yes	Yes	Yes		Yes	c	c	Yes	Yes	Yes	Yes	Yes	Yes
112	Dhamodi	b	c	b	Yes		Yes	c	c	Yes	Yes	Yes	Yes	Yes	Yes
113	Sursi	b	a	a	Yes		Yes	c	c	b	b	a	b	Yes	b
114	Moti Sadhli	c	Yes	Yes	Yes		Yes	c	c	c	Yes	Yes	Yes	Yes	c
115	Judavant	c	Yes	Yes	Yes		Yes	c	c	Yes	Yes	Yes	Yes	Yes	c
116	Ferkuva	c	c	c	Yes		Yes	c	c	Yes	Yes	Yes	Yes	Yes	c
117	Khadkhad	c	c	c	Yes		Yes	c	c	Yes	a	a	a	Yes	c
118	Bodgam	c	c	c	Yes		Yes	c	c	b	b	Yes	Yes	Yes	c

## Census of India 2011- Village Directory Amenities and Land use ( As in 2009 )

Village connected to highways,village roads, banks & credit societies (If amenities available code -Yes is given, If not available within the village , the distance range code viz; a for < 5 Kms, b for 5-10 Kms and c for 10+ kms of nearest place where facility is available is given)

Availability of miscellaneous facilities (If amenities available code - Yes is given, If not available within the village , the distance range code viz; a for < 5 Kms, b for 5-10 Kms and c for 10+ kms of nearest place where facility is available is given)

Navigable Waterway (River/Canal)(NW)	Footpaths (FP)	Commercial & Co-Operative Banks	ATM	Agricultural Credit Societies	Self-Help Group (SHG)	Public Distribution System (PDS) shop	Mandis / Regular Market	Weekly Haat	Agricultural Marketing Society	Integrated Child Development Scheme (Nutritional Centres)	Anganwadi Centre (Nutritional Centres)	Others (Nutritional Centres)	ASHA(Accredited Social Health Activist)	Name Village	Sr. No.
75	76	77	78	79	80	81	82	83	84	85	86	87	88	2	1
c	Yes	b	b	c	Yes	a	c	a	c	c	Yes	Yes	Yes	Rozva	90
c	Yes	Yes	Yes	c	Yes	Yes	a	a	a	c	Yes	Yes	Yes	Bhorda	91
c	Yes	c	c	c	Yes	a	c	c	c	c	Yes	Yes	Yes	Simalkuva	92
c	Yes	c	c	b	Yes	Yes	b	b	b	c	Yes	Yes	Yes	Khadakwada	93
c	Yes	Yes	a	Yes	Yes	Yes	a	Yes	Yes	a	Yes	Yes	Yes	Rangpur (Zoz)	94
c	Yes	a	c	a	Yes	Yes	a	a	a	c	Yes	Yes	Yes	Nani Sadhli	95
c	Yes	c	c	c	Yes	c	a	a	c	c	Yes	Yes	Yes	Chisadiya	96
c	Yes	b	c	b	Yes	Yes	b	b	b	c	Yes	Yes	Yes	Harpalpura	97
c	Yes	c	c	c	Yes	a	a	a	a	c	Yes	Yes	Yes	Nakamli	98
c	Yes	Yes	Yes	c	Yes	Yes	Yes	Yes	c	c	Yes	Yes	Yes	Ambala	99
c	Yes	b	b	b	Yes	a	b	b	b	b	Yes	Yes	Yes	Vanar	100
c	Yes	b	b	b	Yes	Yes	b	b	b	b	Yes	Yes	Yes	Malaja	101
c	Yes	Yes	Yes	b	Yes	Yes	b	b	b	b	Yes	Yes	Yes	Khajuriya	102
c	Yes	b	a	a	Yes	b	b	b	b	b	Yes	Yes	Yes	Dumali	103
c	Yes	b	b	b	Yes	a	b	b	b	c	Yes	Yes	b	Talav Faliya	104
c	Yes	Yes	Yes	Yes	Yes	Yes	a	a	a	c	Yes	Yes	a	Raysingpura (Harvant)	105
c	Yes	b	b	b	Yes	a	b	b	b	b	Yes	Yes	b	Maldhi	106
c	Yes	b	b	Yes	Yes	Yes	b	b	b	b	Yes	Yes	Yes	Puniyavant	107
c	Yes	b	b	b	Yes	Yes	b	b	b	b	Yes	Yes	Yes	Ekalbara	108
c	Yes	b	b	b	Yes	a	b	b	b	b	Yes	Yes	Yes	Kasara	109
c	Yes	Yes	Yes	a	Yes	Yes	a	a	a	a	Yes	Yes	Yes	Jamla	110
c	Yes	b	b	b	Yes	Yes	b	b	b	b	Yes	Yes	Yes	Surkheda	111
c	Yes	b	b	b	Yes	Yes	b	b	b	b	Yes	Yes	Yes	Dhamodi	112
c	Yes	b	b	b	Yes	b	b	b	b	b	Yes	Yes	Yes	Sursi	113
c	Yes	Yes	Yes	a	Yes	Yes	a	a	c	c	Yes	Yes	Yes	Moti Sadhli	114
c	Yes	b	b	b	Yes	Yes	c	c	c	c	Yes	Yes	Yes	Judavant	115
c	Yes	b	c	b	Yes	c	b	b	b	c	c	Yes	Yes	Ferkuva	116
c	Yes	a	c	a	Yes	Yes	c	a	a	c	Yes	Yes	Yes	Khadkhad	117
c	Yes	a	c	a	Yes	a	a	a	a	c	Yes	Yes	c	Bodgam	118



## Census of India 2011- Village Directory Amenities and Land use ( As in 2009 )

Availability of miscellaneous facilities (If amenities available code -  
Yes is given, If not available within the village , the distance range  
code viz; a for < 5 Kms, b for 5-10 Kms and c for 10+ kms of  
nearest place where facility is available is given)

Availability of electricity (Yes/No)

Sr. No.	Name Village	Community Centre with/ Without TV	Sports Field,	Sports Club / Recreation Centre	Cinema / Video Hall	Public Library	Public Reading Room	Newspaper Supply	Assembly Polling Station	Birth & Death Registration Office	Power Supply for Domestic Use (ED)	Power Supply for Agricultural Use (EAG)	Power Supply for Commercial Use (EC)	Power Supply for All Uses (EA)
1	2	89	90	91	92	93	94	95	96	97	98	99	100	101
90	Rozva	c	c	c	c	c	c	Yes	Yes	Yes	Yes	Yes	Yes	Yes
91	Bhorda	c	c	c	c	c	c	Yes	Yes	Yes	Yes	Yes	Yes	Yes
92	Simalkuva	c	c	c	c	c	c	Yes	Yes	Yes	Yes	Yes	Yes	Yes
93	Khadakwada	c	c	c	c	c	c	Yes	Yes	b	Yes	Yes	Yes	Yes
94	Rangpur (Zoz)	a	a	a	a	a	a	Yes	Yes	a	Yes	Yes	Yes	Yes
95	Nani Sadhli	c	c	c	c	c	c	Yes	Yes	Yes	Yes	Yes	Yes	Yes
96	Chisadiya	c	c	c	c	c	c	Yes	Yes	Yes	Yes	Yes	Yes	Yes
97	Harpalpura	c	c	c	c	c	c	Yes	Yes	a	Yes	Yes	Yes	Yes
98	Nakamli	c	c	c	c	c	c	Yes	Yes	Yes	Yes	Yes	Yes	Yes
99	Ambala	c	c	c	c	c	Yes	Yes	Yes	Yes	Yes	Yes	Yes	Yes
100	Vanar	b	b	b	b	b	b	Yes	Yes	a	Yes	Yes	Yes	Yes
101	Malaja	b	b	b	b	b	b	Yes	Yes	b	Yes	Yes	Yes	Yes
102	Khajuriya	b	b	b	b	b	b	Yes	Yes	Yes	Yes	Yes	Yes	Yes
103	Dumali	Yes	b	b	b	b	b	Yes	Yes	Yes	Yes	Yes	Yes	Yes
104	Talav Faliya	b	b	b	b	b	b	Yes	Yes	Yes	Yes	Yes	Yes	Yes
105	Raysingpura (Harvant)	a	c	c	c	c	a	Yes	Yes	Yes	Yes	Yes	Yes	Yes
106	Maldhi	b	b	b	b	b	b	Yes	Yes	a	Yes	Yes	Yes	Yes
107	Puniyavant	b	b	b	b	b	b	Yes	Yes	b	Yes	Yes	Yes	Yes
108	Ekalbara	b	b	b	b	b	b	Yes	Yes	Yes	Yes	Yes	Yes	Yes
109	Kasara	b	b	b	b	b	b	Yes	Yes	a	Yes	Yes	Yes	Yes
110	Jamla	Yes	a	a	a	a	a	Yes	Yes	Yes	Yes	Yes	Yes	Yes
111	Surkheda	b	b	b	b	b	b	Yes	Yes	Yes	Yes	Yes	Yes	Yes
112	Dhamodi	Yes	b	b	b	b	b	Yes	Yes	Yes	Yes	Yes	Yes	Yes
113	Sursi	b	b	b	b	b	b	Yes	Yes	Yes	Yes	Yes	Yes	Yes
114	Moti Sadhli	c	c	c	c	c	c	Yes	Yes	Yes	Yes	Yes	Yes	Yes
115	Judavant	c	c	c	c	c	c	Yes	Yes	Yes	Yes	Yes	Yes	Yes
116	Ferkuva	c	c	c	c	c	c	Yes	Yes	a	Yes	Yes	Yes	Yes
117	Khadkhad	c	c	c	c	c	c	Yes	Yes	Yes	Yes	Yes	Yes	Yes
118	Bodgam	c	c	c	c	c	c	Yes	Yes	Yes	Yes	Yes	Yes	Yes

## Census of India 2011- Village Directory Amenities and Land use ( As in 2009 )

### Land Use

Name	Distance Range Code i.e. a for < 5 Kms, b for 5-10 Kms & c for 10+ kms.	Forests	Area under Non-Agricultural Uses	Barren and Un-Cultivable land	Permanent Pastures and Other Grazing Lands	Land Under Miscellaneous Tree Crops etc.	Cultivable Waste Land	Name Village	Sr. No.
102	103	104	105	106	107	108	109	2	1
CHHOTA UDAIPUR	c	200.1	0	29.1	21.1	0	2.2	Rozva	90
CHHOTA UDAIPUR	c	43.2	0	89.3	0	0	190.8	Bhorda	91
CHHOTA UDAIPUR	c	0	0	39.6	0	0	16.8	Simalkuva	92
CHHOTA UDAIPUR	c	0	10	90	0.5	0	0	Khadakwada	93
CHHOTA UDAIPUR	a	0	0.7	1.3	10.6	0	9	Rangpur (Zoz)	94
CHHOTA UDAIPUR	c	13.5	0	3.9	28.4	0	23.9	Nani Sadhli	95
CHHOTA UDAIPUR	c	57.3	0	48	23.2	0	124.8	Chisadiya	96
CHHOTA UDAIPUR	c	95.5	0	0	0	0	28.1	Harpalpura	97
CHHOTA UDAIPUR	c	274.2	0	0	17.1	20	0	Nakamli	98
CHHOTA UDAIPUR	c	424.2	0	52	93	0	0	Ambala	99
CHHOTA UDAIPUR	b	79.6	18.4	0	1.2	0	0	Vanar	100
CHHOTA UDAIPUR	b	48.6	59.4	0	11.9	0	0	Malaja	101
CHHOTA UDAIPUR	b	92.6	22.1	0	0	0	0	Khajuriya	102
CHHOTA UDAIPUR	b	28.9	0	3.8	87.2	0	0.6	Dumali	103
CHHOTA UDAIPUR	c	7	0	38	0	0	2	Talav Faliya	104
CHHOTA UDAIPUR	c	21	0	95	37	0	23	Raysingpura (Harvant)	105
CHHOTA UDAIPUR	b	13	0	24	20	0	48	Maldhi	106
CHHOTA UDAIPUR	b	1	0	66	48.4	0	0	Puniyavant	107
CHHOTA UDAIPUR	b	60.6	70.4	0	67.8	0	0	Ekalbara	108
CHHOTA UDAIPUR	b	205.3	7.3	0	0.6	0	0	Kasara	109
CHHOTA UDAIPUR	a	99	0	0	0	0	0	Jamla	110
CHHOTA UDAIPUR	b	0	0	0	0	0.4	0	Surkheda	111
CHHOTA UDAIPUR	b	64	6	0	0	0	0	Dhamodi	112
CHHOTA UDAIPUR	b	257.6	0	0	27.5	0	9.3	Sursi	113
CHHOTA UDAIPUR	c	144	0.2	8.9	7.5	0	23.3	Moti Sadhli	114
CHHOTA UDAIPUR	c	0	5	0	0	0	0	Judavant	115
CHHOTA UDAIPUR	c	0	0	0	0	0	2.1	Ferkuva	116
CHHOTA UDAIPUR	c	0	0	3.7	7.2	0	0	Khadkhad	117
CHHOTA UDAIPUR	c	326.2	0	56.5	2.9	0	98.6	Bodgam	118

**Census of India 2011- Village Directory  
Amenities and Land use ( As in 2009 )**

		Land Use											Name of three most important commodities manufactured		
		Area under different types of land use ( in hectares rounded up to one decimal place)						Area irrigated by source (in hectare).							
Sr. No.	Name Village	Fallow lands Other Than Current Fallows	Current Fallows	Net Area Sown	Total Irrigated Land Area	Total Un-irrigated Land Area	Canals ( C )	Wells/Tube-Wells (W/TW)	Tanks/Lakes (T/L)	Water Falls (WF)	Others (O)	First			
1	2	110	111	112	113	114	115	116	117	118	119	120	121	122	
90	Rozva	0	0	74.6	25	49.6	0	25	0	0	0				
91	Bhorda	0	0	677.2	110.1	567.1	0	110.1	0	0	0				
92	Simalkuva	3.5	0	193.4	50	143.4	0	50	0	0	0				
93	Khadakwada	0	0	452.3	200	252.3	0	200	0	0	0				
94	Rangpur (Zoz)	0	0	457.4	0	457.4	0	0	0	0	0				
95	Nani Sadhli	0	0	291.4	0	291.4	0	0	0	0	0				
96	Chisadiya	0	15.5	297.5	30.4	267.1	0	30.4	0	0	0				
97	Harpalpura	0	0	199	0	199	0	0	0	0	0				
98	Nakamli	0	0	181	0	181	0	0	0	0	0				
99	Ambala	0	0	329	20	309	0	20	0	0	0				
100	Vanar	0	0	855.2	0	855.2	0	0	0	0	0				
101	Malaja	0	0	305.3	150	155.3	0	150	0	0	0				
102	Khajuriya	0	0	436.2	200	236.2	0	200	0	0	0				
103	Dumali	0	64.4	381.9	0	381.9	0	0	0	0	0				
104	Talav Faliya	0	0	158	29	129	0	29	0	0	0				
105	Raysingpura (Harvant)	1.3	0	438	104	334	0	104	0	0	0				
106	Maldhi	2.3	0	255	45	210	0	45	0	0	0				
107	Puniyavant	0	0	418.4	300	118.4	0	200	0	0	100				
108	Ekalbara	0	0	459.4	159.4	300	0	159.4	0	0	0				
109	Kasara	0	0	88.8	15	73.8	0	15	0	0	0				
110	Jamla	0	125.1	437	0	437	0	0	0	0	0				
111	Surkheda	0	348.5	327.6	0	327.6	0	0	0	0	0				
112	Dhamodi	64	0	62	0	62	0	0	0	0	0				
113	Sursi	0	0	87.6	0	87.6	0	0	0	0	0				
114	Moti Sadhli	0	0	520.9	110.9	410	0	110.9	0	0	0				
115	Judavant	0	0	253.4	140	113.4	0	140	0	0	0				
116	Ferkuva	0	0	334.6	154	180.6	0	154	0	0	0				
117	Khadkhad	0	56.6	396.5	48	348.5	0	48	0	0	0				
118	Bodgam	0	0	568.1	48	520.1	0	45	0	0	3				



## Census of India 2011- Village Directory Amenities and Land use ( As in 2009 )

Number of educational amenities available. (If not available within the village , the distance range code viz; a for < 5 Kms, b for 5-10 Kms and c for 10+ kms of nearest place where facility is available is given).

Sr.No.	Name Village	Location Code No.	Total Area of The Village ( In Hectares Rounded Up to One Decimal Place)	Total Population ( 2011 Census )	Number of Households (2011 Census)	Pre-Primary School (PP)	Primary School (P)	Middle School (M)	Secondary School (S)	Senior Secondary School (SS)	Degree College of Arts Science & Commerce (ASC)	Engineering College(EC)	Medical College (MC)	Management Institute (MI)
1	2	3	4	5	6	7	8	9	10	11	12	13	14	15
<b>CD Block:- Chhota Udaipur (0180)</b>														
119	Tundva	520355	1502.4	2343	332	c	1		c	c	c	c	c	c
120	Kachhel	520356	175.6	934	180	b	1		b	b	b	c	c	c
121	Vasedi	520357	590	2326	463	a	3		2	1	a	c	c	c
122	Khuntaliya	520358	263	1081	196	a	1		1	a	a	c	c	c
123	Dhandhoda	520359	719	3312	627	b	3		1	b	b	c	c	c
124	Dharmaj	520360	366.6	199	42	b	a		c	c	b	c	c	c
125	Harvant	520361	481.5	1569	296	c	2		c	c	c	c	c	c
126	Simal Faliya	520362	611.9	2064	366	b	1		1	b	b	c	c	c
127	Padharvant	520363	306.1	1454	266	b	1		1	b	b	c	c	c
128	Oliamba	520364	510.3	1713	313	b	1		b	b	b	c	c	c
129	Ghelvant	520365	368.2	1820	324	a	2		1	1	a	c	c	c
130	Runvad	520366	720.4	1434	223	b	1		b	b	b	c	c	c
131	Juna Udaipur	520367	361.3	41	11	a	a		a	a	a	c	c	c
132	Gabadiya	520368	862.4	1366	215	a	1		b	b	a	c	c	c
133	Manka (Chhota Udaipur)	520369	124.3	538	105	a	1		a	a	a	c	c	c
134	Nalej	520370	633	1337	228	a	1		a	a	a	c	c	c
135	Bopa	520371	390.4	1126	207	c	1		c	c	c	c	c	c
136	Chokdi	520372	886.9	975	162	c	1		c	c	c	c	c	c
137	Bhensa	520373	696.5	291	56	c	1		c	c	c	c	c	c
138	Gondariya	520374	439.9	255	48	b	1		b	b	b	c	c	c
139	Piplej	520375	1114.3	961	176	a	1		a	a	a	c	c	c
140	Ganthiya	520376	565	1480	251	b	1		b	b	b	c	c	c
141	Singla	520377	1406.3	1479	300	b	3		b	b	b	c	c	c
142	Luni	520378	486.5	1395	261	b	1		b	b	b	c	c	c
143	Badvav	520379	229.1	637	126	c	1		b	c	c	c	c	c
144	Tenaliya	520380	317.9	135	24	c	a		b	c	c	c	c	c
<b>Block Total</b>			<b>76144.7</b>	<b>215590</b>	<b>36509</b>	<b>0</b>	<b>214</b>	<b>0</b>	<b>16</b>	<b>5</b>	<b>0</b>	<b>0</b>	<b>0</b>	<b>0</b>

## Census of India 2011- Village Directory Amenities and Land use ( As in 2009 )

Number of educational amenities available. (If not available within the village , the distance range code viz; a for < 5 Kms, b for 5-10 Kms and c for 10+ kms of nearest place where facility is available is given).

Number of Medical Amenities available. (If not available within the village , the distance range code viz; a for < 5 Kms, b for 5-10 Kms and c for 10+ kms of nearest place where facility is available is given).

Polytechnic (Pt)	Vocational Training School /ITI	Non-formal Training Centre (NFTC)	Special School for Disabled (SSD)	Others (Specify)	Community Health Centre (CHC)	Primary Health Centre (PHC)	Primary Health Sub Centre (PHS)	Maternity and Child Welfare Centre (MCW)	T.B. Clinic (TBC)	Hospital-Allopathic (HA)	Hospital-Alternative Medicine (HO)	Dispensary (D)	Veterinary Hospital (VH)	Mobile Health Clinic (MHC)	Family Welfare Centre (FWC)	Name Village	Sr. No.
16	17	18	19	20	21	22	23	24	25	26	27	28	29	30	31	2	1
c	c	c	c		c	a	a	c	c	c	c	c	c	c	c	Tundva	119
b	b	b	c		b	b	a	a	b	b	b	b	b	b	b	Kachhel	120
a	a	a	c		a	a	1	a	a	a	a	a	a	a	a	Vasedi	121
a	a	a	c		a	a	a	a	a	a	a	a	a	a	a	Khuntaliya	122
b	b	b	c		b	a	1	b	b	b	b	b	b	b	b	Dhandhoda	123
b	b	b	c		b	b	1	a	b	b	c	b	b	b	b	Dharmaj	124
c	c	c	c		c	c	1	c	c	c	c	c	c	c	c	Harvant	125
b	b	b	c		b	b	a	a	b	b	b	b	b	b	a	Simal Faliya	126
b	b	b	c		b	1	1	a	b	b	b	b	b	b	b	Padharvant	127
b	b	b	c		b	b	b	b	b	b	b	b	b	b	b	Oliamba	128
a	a	a	c		a	a	a	a	a	a	a	a	a	a	a	Ghelvant	129
b	b	b	c		b	b	1	b	b	b	b	b	b	b	b	Runvad	130
a	a	a	c		a	a	a	a	a	a	a	a	a	a	a	Juna Udaipur	131
a	a	a	c		a	a	a	a	a	a	b	a	a	a	a	Gabadiya	132
a	a	a	c		a	a	a	a	a	a	a	a	a	a	a	Manka (Chhota Udaipur)	133
a	a	a	c		a	a	a	a	a	a	a	a	a	a	a	Nalej	134
c	c	c	c		c	b	1	c	c	c	c	c	c	c	c	Bopa	135
c	c	c	c		c	c	c	c	c	c	c	c	c	c	c	Chokdi	136
c	c	c	c		c	a	c	c	c	c	c	c	c	c	c	Bhensa	137
b	b	b	c		b	b	b	b	b	b	b	b	b	b	b	Gondariya	138
a	a	a	c		a	a	a	a	a	a	a	a	a	a	a	Piplej	139
b	b	b	c		b	b	1	b	b	b	b	b	b	b	b	Ganthiya	140
b	b	b	c		b	b	1	b	b	b	b	b	b	b	b	Singla	141
b	b	b	c		b	b	b	b	b	b	b	b	b	b	b	Luni	142
c	c	c	c		c	c	c	c	c	c	c	c	b	c	b	Badvav	143
c	c	c	c		c	c	c	c	c	c	c	c	c	c	c	Tenaliya	144
<b>0</b>	<b>0</b>	<b>0</b>	<b>0</b>	<b>0</b>	<b>1</b>	<b>8</b>	<b>49</b>	<b>0</b>	<b>0</b>	<b>0</b>	<b>0</b>	<b>2</b>	<b>1</b>	<b>2</b>	<b>2</b>		

## Census of India 2011- Village Directory Amenities and Land use ( As in 2009 )

		Number of Non-Government Medical Amenities available.							Availability of drinking water - Yes / No							
Sr. No.	Name Village	Charitable Non Govt. Hospital/Nursing Home.	Medical Practitioner with MBBS Degree	Medical Practitioner with Other Degree	Medical Practitioner with No Degree	Traditional Practitioner and Faith Healer	Medicine Shop	Others	Tap Water (Treated/ Untreated)	Well Water (Covered / Uncovered well)	Hand Pump	Tube Wells / Bore Well	Spring	River / Canal	Tank / Pond / Lake	Others
1	2	32	33	34	35	36	37	38	39	40	41	42	43	44	45	46
119	Tundva	0	0	0	0	0	0	0	No	Yes	Yes	No	No	No	No	No
120	Kachhel	0	0	0	0	0	0	0	Yes	Yes	Yes	No	No	Yes	No	No
121	Vasedi	0	0	0	0	0	0	0	Yes	No	Yes	No	No	Yes	Yes	No
122	Khuntaliya	0	0	0	0	0	0	0	Yes	No	Yes	No	No	No	No	No
123	Dhandhoda	0	0	0	0	0	0	0	Yes	Yes	Yes	No	No	Yes	Yes	No
124	Dharmaj	0	0	0	0	0	0	0	No	Yes	Yes	Yes	No	No	No	No
125	Harvant	0	0	0	0	0	0	0	No	Yes	Yes	Yes	No	Yes	Yes	No
126	Simal Faliya	0	0	0	0	0	0	0	No	Yes	Yes	No	No	Yes	No	No
127	Padharvant	0	0	0	0	0	0	0	Yes	Yes	Yes	No	No	Yes	No	No
128	Oliamba	0	0	0	0	0	0	0	No	Yes	Yes	No	No	Yes	No	No
129	Ghelvant	0	0	0	0	0	0	0	No	Yes	Yes	Yes	No	Yes	No	No
130	Runvad	0	0	0	0	0	0	0	Yes	Yes	Yes	No	No	No	No	No
131	Juna	0	0	0	0	0	0	0	No	Yes	Yes	Yes	No	Yes	No	No
132	Udaipur Gabadiya	0	0	0	0	0	0	0	No	Yes	Yes	Yes	No	Yes	Yes	No
133	Manka (Chhota Udaipur)	0	0	0	0	0	0	0	No	Yes	Yes	Yes	No	Yes	No	No
134	Nalej	0	0	0	0	0	0	0	Yes	Yes	Yes	Yes	No	Yes	No	No
135	Bopa	0	0	0	0	0	0	0	No	Yes	Yes	No	No	Yes	No	No
136	Chokdi	0	0	0	0	0	0	0	No	Yes	Yes	No	No	No	No	No
137	Bhensa	0	0	0	0	0	0	0	No	Yes	Yes	No	No	Yes	No	No
138	Gondariya	0	0	0	0	0	0	0	No	Yes	No	Yes	No	No	No	No
139	Piplej	0	0	0	0	0	0	0	No	Yes	Yes	No	No	No	No	No
140	Ganthiya	0	0	0	0	0	0	0	No	No	Yes	No	No	Yes	No	No
141	Singla	0	0	0	0	0	0	0	No	No	Yes	No	No	Yes	No	No
142	Luni	0	0	0	0	0	0	0	No	Yes	Yes	No	No	No	No	No
143	Badvav	0	0	0	0	0	0	0	No	Yes	Yes	Yes	No	Yes	No	No
144	Tenaliya	0	0	0	0	0	0	0	No	No	No	No	No	No	No	Yes
<b>Block Total</b>		<b>0</b>	<b>4</b>	<b>4</b>	<b>0</b>	<b>0</b>	<b>1</b>	<b>0</b>	<b>21</b>	<b>106</b>	<b>141</b>	<b>15</b>	<b>1</b>	<b>69</b>	<b>13</b>	<b>1</b>

## Census of India 2011- Village Directory Amenities and Land use ( As in 2009 )

Communication and transport facilities (If amenities available code -  
Yes is given except for Village Pin Code ,If not available within the  
village , the distance range code viz; a for < 5 Kms, b for 5-10 Kms and  
c for 10+ kms of nearest place where facility is available is given)

47	48	49	50	51	52	53	54	55	56	57	58	59	60	2	1
Community Toilet Including Bath.	Community Toilet Excluding Bath.	Rural Sanitary Mart or Sanitary Hardware Outlet Available Near the Village.	Community Bio- Gas or Recycle of Waste for Productive Use.	Post Office(PO)	Sub Post Office (SPO)	Post & Telegraph Office (P&TO)	Village Pin Code	Telephones (Land lines)	Public Call Office (PCO)	Mobile Phone Coverage	Internet Cafes/ Common Service Centre (CSC)	Private Courier Facility	Bus Service (Public & Private)	Name Village	Sr. No.
No	No	No	No	a	a		391165	Yes	Yes	Yes	Yes	c	Yes	Tundva	119
No	No	No	No	b	a		391165	Yes	Yes	Yes	Yes	a	Yes	Kachhel	120
No	No	No	No	a	a		391165	Yes	Yes	Yes	Yes	a	Yes	Vasedi	121
No	No	No	No	a	a		391165	Yes	Yes	Yes	Yes	a	Yes	Khuntaliya	122
No	No	No	No	b	Yes		391165	Yes	Yes	Yes	Yes	b	Yes	Dhandhoda	123
No	No	No	No	a	a		391165	Yes	Yes	Yes	Yes	b	Yes	Dharmaj	124
No	No	No	No	c	a		391165	Yes	Yes	Yes	Yes	c	Yes	Harvant	125
No	No	No	No	a	a		391165	Yes	Yes	Yes	Yes	b	Yes	Simal Faliya	126
No	No	No	No	b	Yes		391165	Yes	Yes	Yes	Yes	b	Yes	Padharvant	127
No	No	No	No	b	b		391165	Yes	Yes	Yes	Yes	b	Yes	Oliamba	128
No	No	No	No	a	Yes		391165	Yes	Yes	Yes	Yes	a	Yes	Ghelvant	129
No	No	No	No	b	b		391165	Yes	Yes	Yes	Yes	b	Yes	Runvad	130
No	No	Yes	No	a	a		391165	Yes	Yes	Yes	Yes	a	Yes	Juna Udaipur	131
No	No	Yes	Yes	a	a		391165	Yes	Yes	Yes	Yes	a	Yes	Gabadiya	132
No	No	No	Yes	a	a		391165	Yes	Yes	Yes	Yes	a	Yes	Manka (Chhota Udaipur)	133
No	No	No	No	a	a		391165	Yes	Yes	Yes	Yes	a	Yes	Nalej	134
No	No	No	No	c	b		391156	Yes	Yes	Yes	Yes	c	Yes	Bopa	135
No	No	No	No	c	c		391156	Yes	Yes	Yes	Yes	c	c	Chokdi	136
No	No	No	No	c	a		391156	Yes	Yes	Yes	Yes	c	Yes	Bhensa	137
No	No	No	No	b	b		391165	Yes	Yes	Yes	Yes	b	b	Gondariya	138
No	No	No	No	a	a		391165	Yes	Yes	Yes	Yes	a	Yes	Piplej	139
No	No	No	No	b	b		391165	Yes	Yes	Yes	Yes	b	Yes	Ganthiya	140
No	No	No	No	b	Yes		391168	Yes	Yes	Yes	Yes	b	Yes	Singla	141
No	No	No	No	b	a		391165	Yes	Yes	Yes	Yes	b	Yes	Luni	142
No	No	No	Yes	a	a		391165	c	c	Yes	c	c	Yes	Badvav	143
No	No	No	No	c	c		391165	c	c	c	c	c	Yes	Tenaliya	144
<b>0</b>	<b>0</b>	<b>4</b>	<b>4</b>	<b>1</b>	<b>27</b>	<b>0</b>	<b>144</b>	<b>116</b>	<b>112</b>	<b>143</b>	<b>127</b>	<b>0</b>	<b>137</b>		



## Census of India 2011- Village Directory Amenities and Land use ( As in 2009 )

Communication and transport facilities (If amenities available code -Yes is given except for Village Pin Code ,If not available within the village , the distance range code viz; a for < 5 Kms, b for 5-10 Kms and c for 10+ kms of nearest place where facility is available is given)

Village connected to highways,village roads, banks & credit societies (If amenities available code -Yes is given, If not available within the village , the distance range code viz; a for < 5 Kms, b for 5-10 Kms and c for 10+ kms of nearest place where facility is available is given)

Sr. No.	Name Village	Railway Stations	Auto/Modified Autos	Taxis and Vans	Tractors	Cycle-Pulled Rickshaws (Manual & Machine Driven)	Carts Driven by Animals	Sea /River Ferry Service	Connected to National Highway(NH)	Connected to State Highway(SH)	Connected to Major District Road (MDR)	Connected to Others District Road	Pucca Roads	Kutchcha Roads	Water Bounded Macadam (WBM) Roads
1	2	61	62	63	64	65	66	67	68	69	70	71	72	73	74
119	Tundva	a	c	c	Yes		Yes	c	c	a	a	Yes	a	Yes	c
120	Kachhel	b	b	Yes	Yes		Yes	c	c	Yes	Yes	Yes	Yes	Yes	Yes
121	Vasedi	a	a	a	Yes		Yes	c	c	a	Yes	Yes	Yes	a	Yes
122	Khuntaliya	a	a	a	a		Yes	c	a	Yes	a	a	Yes	Yes	Yes
123	Dhandhoda	b	b	Yes	Yes		Yes	b	b	Yes	Yes	Yes	Yes	Yes	b
124	Dharmaj	b	c	b	Yes		Yes	c	a	a	a	Yes	Yes	Yes	b
125	Harvant	c	c	c	Yes		Yes	c	c	c	c	Yes	Yes	Yes	c
126	Simal Faliya	b	b	b	b		b	c	a	a	a	Yes	b	Yes	b
127	Padharvant	b	Yes	Yes	Yes		Yes	c	c	b	Yes	Yes	Yes	Yes	Yes
128	Oliamba	b	b	Yes	Yes		Yes	b	b	b	b	Yes	Yes	Yes	b
129	Ghelvant	a	a	a	Yes		a	c	c	Yes	Yes	Yes	Yes	Yes	a
130	Runvad	b	b	b	b		Yes	c	c	Yes	Yes	b	Yes	b	b
131	Juna Udaipur	a	a	a	a		Yes	a	a	a	Yes	Yes	a	Yes	a
132	Gabadiya	a	b	a	Yes		Yes	b	c	b	Yes	Yes	a	Yes	a
133	Manka (Chhota Udaipur)	a	a	a	a		Yes	c	a	a	a	Yes	a	Yes	a
134	Nalej	a	a	Yes	Yes		a	c	a	Yes	a	a	Yes	Yes	a
135	Bopa	c	c	c	Yes		Yes	c	c	c	c	Yes	Yes	Yes	c
136	Chokdi	c	c	c	Yes		Yes	c	c	c	c	Yes	c	Yes	c
137	Bhensa	c	c	c	Yes		Yes	c	c	c	c	Yes	a	Yes	c
138	Gondariya	b	b	b	Yes		Yes	c	c	b	Yes	Yes	Yes	Yes	b
139	Piplej	a	a	a	Yes		Yes	c	c	Yes	Yes	Yes	Yes	Yes	a
140	Ganthiya	b	b	b	Yes		Yes	c	c	b	b	Yes	a	Yes	b
141	Singla	b	b	b	Yes		Yes	c	c	Yes	Yes	Yes	Yes	Yes	b
142	Luni	b	b	b	Yes		Yes	c	c	a	a	Yes	Yes	Yes	b
143	Badvav	c	c	c	Yes		Yes	c	c	a	a	Yes	Yes	Yes	c
144	Tenaliya	c	c	c	c		Yes	c	c	c	b	Yes	c	Yes	c
<b>Block Total</b>		<b>2</b>	<b>21</b>	<b>29</b>	<b>111</b>	<b>0</b>	<b>130</b>	<b>0</b>	<b>0</b>	<b>38</b>	<b>48</b>	<b>119</b>	<b>100</b>	<b>126</b>	<b>9</b>

## Census of India 2011- Village Directory Amenities and Land use ( As in 2009 )

Village connected to highways,village roads, banks & credit societies (If amenities available code -Yes is given, If not available within the village , the distance range code viz; a for < 5 Kms, b for 5-10 Kms and c for 10+ kms of nearest place where facility is available is given)

Availability of miscellaneous facilities (If amenities available code - Yes is given, If not available within the village , the distance range code viz; a for < 5 Kms, b for 5-10 Kms and c for 10+ kms of nearest place where facility is available is given)

Navigable Waterway (River/Canal)(NW)	Footpaths (FP)	Commercial & Co-Operative Banks	ATM	Agricultural Credit Societies	Self-Help Group (SHG)	Public Distribution System (PDS) shop	Mandis / Regular Market	Weekly Haat	Agricultural Marketing Society	Integrated Child Development Scheme (Nutritional Centres)	Anganwadi Centre (Nutritional Centres)	Others (Nutritional Centres)	ASHA(Accredited Social Health Activist)	Name Village	Sr. No.
75	76	77	78	79	80	81	82	83	84	85	86	87	88	2	1
c	Yes	c	c	a	Yes	a	a	a	a	c	Yes	Yes	Yes	Tundva	119
c	Yes	b	b	b	Yes	Yes	b	b	b	b	Yes	Yes	Yes	Kachhel	120
c	Yes	Yes	Yes	a	Yes	Yes	a	a	a	a	Yes	Yes	Yes	Vasedi	121
c	Yes	a	a	a	Yes	a	a	a	a	a	Yes	Yes	Yes	Khuntaliya	122
c	Yes	Yes	Yes	b	Yes	Yes	b	b	b	b	Yes	Yes	Yes	Dhandhoda	123
c	Yes	b	b	b	Yes	Yes	b	b	b	b	Yes	Yes	b	Dharmaj	124
c	Yes	c	c	a	Yes	a	c	c	c	c	Yes	Yes	c	Harvant	125
c	Yes	b	b	b	Yes	b	b	b	b	b	Yes	Yes	Yes	Simal Faliya	126
c	Yes	b	b	b	Yes	Yes	b	b	b	b	Yes	Yes	Yes	Padharvant	127
b	Yes	b	b	a	Yes	b	a	a	a	b	Yes	Yes	Yes	Oliamba	128
c	Yes	a	a	a	Yes	Yes	a	a	a	a	Yes	Yes	Yes	Ghelvant	129
c	Yes	b	b	b	Yes	b	b	b	b	b	Yes	Yes	Yes	Runvad	130
c	Yes	a	a	a	a	a	a	a	a	a	a	Yes	a	Juna Udaipur	131
c	Yes	a	a	a	Yes	a	a	a	a	a	Yes	Yes	Yes	Gabadiya	132
c	Yes	a	a	a	Yes	Yes	a	a	a	a	Yes	Yes	Yes	Manka (Chhota Udaipur)	133
c	Yes	a	a	a	Yes	Yes	a	a	a	a	Yes	Yes	Yes	Nalej	134
c	Yes	c	c	b	Yes	b	c	c	c	c	Yes	Yes	c	Bopa	135
c	Yes	c	c	c	Yes	c	c	c	c	c	Yes	Yes	c	Chokdi	136
c	Yes	c	c	b	Yes	b	c	c	c	c	Yes	Yes	Yes	Bhensa	137
b	Yes	b	b	b	Yes	Yes	b	b	b	b	Yes	Yes	Yes	Gondariya	138
c	Yes	a	a	a	Yes	a	a	a	a	a	Yes	Yes	Yes	Piplej	139
c	Yes	b	b	b	Yes	b	b	b	b	b	Yes	Yes	Yes	Ganthiya	140
c	Yes	b	b	b	Yes	Yes	b	b	b	b	Yes	Yes	Yes	Singla	141
c	Yes	a	b	b	Yes	a	b	b	b	b	Yes	Yes	Yes	Luni	142
c	Yes	c	c	a	Yes	a	b	b	a	c	Yes	Yes	Yes	Badvav	143
c	Yes	c	c	c	c	c	c	c	c	c	c	Yes	c	Tenaliya	144
<b>0</b>	<b>144</b>	<b>21</b>	<b>18</b>	<b>5</b>	<b>140</b>	<b>67</b>	<b>2</b>	<b>6</b>	<b>3</b>	<b>0</b>	<b>137</b>	<b>144</b>	<b>119</b>		

## Census of India 2011- Village Directory Amenities and Land use ( As in 2009 )

Availability of miscellaneous facilities (If amenities available code -  
Yes is given, If not available within the village , the distance range code  
viz; a for < 5 Kms, b for 5-10 Kms and c for 10+ kms of nearest  
place where facility is available is given)

Availability of electricity  
(Yes/No)

Sr. No.	Name Village	Community Centre with/ Without TV	Sports Field,	Sports Club / Recreation Centre	Cinema / Video Hall	Public Library	Public Reading Room	Newspaper Supply	Assembly Polling Station	Birth & Death Registration Office	Power Supply for Domestic Use (ED)	Power Supply for Agricultural Use (EAG)	Power Supply for Commercial Use (EC)	Power Supply for All Uses (EA)
1	2	89	90	91	92	93	94	95	96	97	98	99	100	101
119	Tundva	Yes	a	a	a	a	a	Yes	Yes	Yes	Yes	Yes	Yes	Yes
120	Kachhel	Yes	b	b	b	b	b	Yes	Yes	Yes	Yes	Yes	Yes	Yes
121	Vasedi	Yes	a	a	a	Yes	a	Yes	Yes	Yes	Yes	Yes	Yes	Yes
122	Khuntaliya	a	a	a	a	a	a	Yes	Yes	Yes	Yes	Yes	Yes	Yes
123	Dhandhoda	Yes	b	b	b	b	Yes	Yes	Yes	Yes	Yes	Yes	Yes	Yes
124	Dharmaj	b	b	b	b	b	b	Yes	Yes	Yes	Yes	Yes	Yes	Yes
125	Harvant	c	c	c	c	c	c	Yes	Yes	Yes	Yes	Yes	Yes	Yes
126	Simal Faliya	Yes	b	b	b	b	b	Yes	Yes	Yes	Yes	Yes	Yes	Yes
127	Padharvant	Yes	b	b	b	b	b	Yes	Yes	Yes	Yes	Yes	Yes	Yes
128	Oliamba	a	a	a	a	a	a	Yes	Yes	Yes	Yes	Yes	Yes	Yes
129	Ghelvant	a	a	a	a	a	a	Yes	Yes	Yes	Yes	Yes	Yes	Yes
130	Runvad	b	b	b	b	b	b	Yes	Yes	Yes	Yes	Yes	Yes	Yes
131	Juna Udaipur	a	a	a	a	a	a	Yes	a	a	Yes	Yes	Yes	Yes
132	Gabadiya	a	a	a	a	a	a	Yes	Yes	Yes	Yes	Yes	Yes	Yes
133	Manka (Chhota Udaipur)	Yes	a	a	a	a	a	Yes	Yes	Yes	Yes	Yes	Yes	Yes
134	Nalej	a	a	a	a	a	a	Yes	Yes	Yes	Yes	Yes	Yes	Yes
135	Bopa	c	c	c	c	c	c	Yes	Yes	a	Yes	Yes	Yes	Yes
136	Chokdi	c	c	c	c	c	c	Yes	Yes	Yes	Yes	Yes	Yes	Yes
137	Bhensa	c	c	c	c	c	c	Yes	Yes	Yes	Yes	Yes	Yes	Yes
138	Gondariya	b	b	b	b	b	b	Yes	Yes	Yes	Yes	Yes	Yes	Yes
139	Piplej	a	a	a	a	a	a	Yes	Yes	a	Yes	Yes	Yes	Yes
140	Ganthiya	b	b	b	b	b	b	Yes	Yes	a	Yes	Yes	Yes	Yes
141	Singla	b	b	b	b	b	b	Yes	Yes	Yes	Yes	Yes	Yes	Yes
142	Luni	b	b	b	b	b	b	Yes	Yes	a	Yes	Yes	Yes	Yes
143	Badvav	c	c	c	c	c	c	Yes	Yes	a	Yes	Yes	Yes	Yes
144	Tenaliya	c	c	c	c	c	c	c	c	c	No	No	No	No
<b>Block Total</b>		<b>20</b>	<b>4</b>	<b>0</b>	<b>0</b>	<b>2</b>	<b>5</b>	<b>143</b>	<b>139</b>	<b>86</b>	<b>143</b>	<b>143</b>	<b>143</b>	<b>143</b>

## Census of India 2011- Village Directory Amenities and Land use ( As in 2009 )

Land Use									
Nearest Town									
Area under different types of land use ( in hectares rounded up to one decimal place)									
Name	Distance Range Code i.e. a for < 5 Kms, b for 5-10 Kms & c for 10+ kms.	Forests	Area under Non-Agricultural Uses	Barren and Un-Cultivable land	Permanent Pastures and Other Grazing Lands	Land Under Miscellaneous Tree Crops etc.	Cultivable Waste Land	Name Village	Sr. No.
102	103	104	105	106	107	108	109	2	1
CHHOTA UDAIPUR	c	965	13	0	36.3	0	107	Tundva	119
CHHOTA UDAIPUR	b	33.5	1.5	0	31.5	0.2	10.8	Kachhel	120
CHHOTA UDAIPUR	a	76	30	51	135	0	0	Vasedi	121
CHHOTA UDAIPUR	a	0	10	101	45	0	0	Khuntaliya	122
CHHOTA UDAIPUR	b	0.1	6.1	63.6	0	0	0	Dhandhoda	123
CHHOTA UDAIPUR	b	9	0	6	14	0	22	Dharmaj	124
JETPUR PAVI	c	0	29.8	15.9	106.3	0	0	Harvant	125
CHHOTA UDAIPUR	b	0	0	68	2.9	93	19	Simal Faliya	126
CHHOTA UDAIPUR	b	0	0.4	48.2	53.8	0	0	Padharvant	127
CHHOTA UDAIPUR	b	104.9	0	5.5	7.2	0.1	11.3	Oliamba	128
CHHOTA UDAIPUR	a	0	0	12	51	0	0	Ghelvant	129
CHHOTA UDAIPUR	b	275	10	44	165.4	0	0	Runvad	130
CHHOTA UDAIPUR	a	151.6	0	9	33.6	0	0	Juna Udaipur	131
CHHOTA UDAIPUR	a	499.9	0	51.6	34.4	0	0	Gabadiya	132
CHHOTA UDAIPUR	a	1.6	0	29.4	6.9	0	0	Manka (Chhota Udaipur)	133
CHHOTA UDAIPUR	a	118.1	74	0	202	0	0	Nalej	134
CHHOTA UDAIPUR	c	115.5	0	7.1	35.5	1.3	35.4	Bopa	135
CHHOTA UDAIPUR	c	161.9	0	119	37.4	0	0	Chokdi	136
CHHOTA UDAIPUR	c	386.9	0	0.1	7.3	0	33.6	Bhensa	137
CHHOTA UDAIPUR	b	387.6	0	0	25.8	0	12.9	Gondariya	138
CHHOTA UDAIPUR	a	554.6	0.7	0	34	0	178	Piplej	139
CHHOTA UDAIPUR	b	285.7	0	33.4	48.6	0	14.6	Ganthiya	140
CHHOTA UDAIPUR	b	908.4	0	33.3	49.4	0	0	Singla	141
CHHOTA UDAIPUR	b	91.4	0	18.6	41.6	0	0	Luni	142
CHHOTA UDAIPUR	c	74.7	0	15.3	0	0	1.1	Badvav	143
CHHOTA UDAIPUR	c	0	0	317.9	0	0	0	Tenaliya	144
<b>0</b>	<b>0</b>	<b>20673.5</b>	<b>2059.9</b>	<b>4755.3</b>	<b>4524</b>	<b>545.3</b>	<b>3950.7</b>		

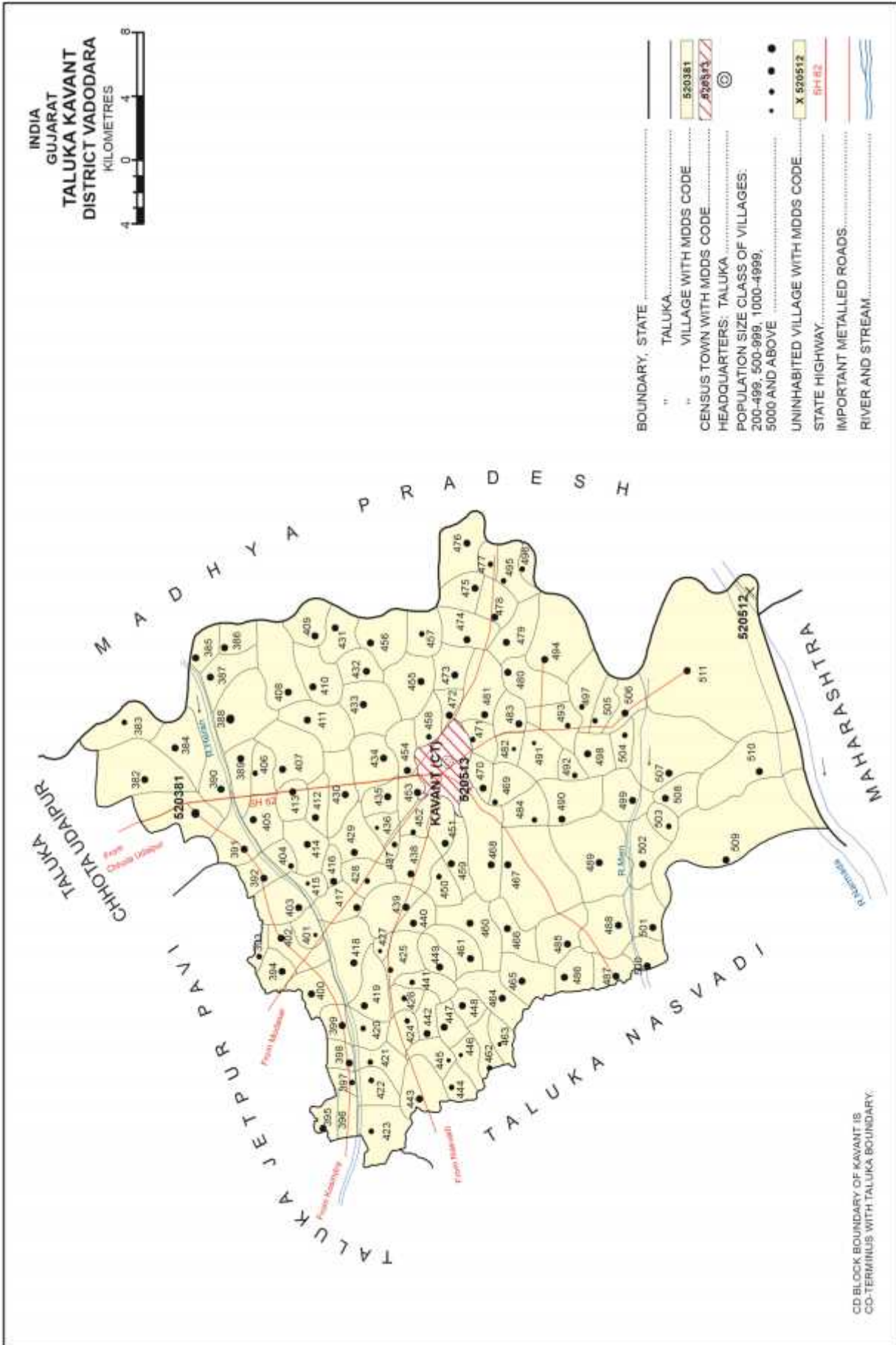
**Census of India 2011- Village Directory  
Amenities and Land use ( As in 2009 )**

Sr. No.	Name Village	Land Use										Name of three most important commodities manufactured		
		Area under different types of land use ( in hectares rounded up to one decimal place)					Area irrigated by source (in hectare).							
		Fallow lands Other Than Current Fallows	Current Fallows	Net Area Sown	Total Irrigated Land Area	Total Un-irrigated Land Area	Canals ( C )	Wells/Tube-Wells (W/TW)	Tanks/Lakes (T/L)	Water Falls (WF)	Others (O)	First	Second	Third
1	2	110	111	112	113	114	115	116	117	118	119	120	121	122
119	Tundva	50.6	0	330.5	58	272.5	0	58	0	0	0			
120	Kachhel	0	0	97.9	0	97.9	0	0	0	0	0			
121	Vasedi	0	0	298	25	273	0	25	0	0	0			
122	Khuntaliya	0	0	107	10	97	0	10	0	0	0			
123	Dhandhoda	90.2	0	559	100	459	0	70	0	30	0			
124	Dharmaj	6.6	0	309	105	204	0	105	0	0	0			
125	Harvant	0	0	329.5	184.5	145	0	95.2	89.2	0	0			
126	Simal Faliya	0	0	429	152	277	0	152	0	0	0			
127	Padharvant	36.6	0	167.2	50	117.2	22.3	12.2	13	0	2.5			
128	Oliamba	41.1	11	329.3	70	259.3	50	20	0	0	0			
129	Ghelvant	40.2	46	219	0	219	0	0	0	0	0			
130	Runvad	0	0	226	0	226	0	0	0	0	0			
131	Juna Udaipur	0	0	167.1	0	167.1	0	0	0	0	0			
132	Gabadiya	6.1	0	270.4	0	270.4	0	0	0	0	0			
133	Manka (Chhota Udaipur)	3.5	0	83	0	83	0	0	0	0	0			
134	Nalej	0	0	238.9	68.2	170.7	0	68.2	0	0	0			
135	Bopa	0	0	195.6	80.9	114.7	0	80.9	0	0	0			
136	Chokdi	74.7	0	493.9	157.7	336.2	0	112	45.8	0	0			
137	Bhensa	0	0	268.6	150	118.6	0	150	0	0	0			
138	Gondariya	0	0	13.6	3.1	10.5	0	0	3.1	0	0			
139	Piplej	56.2	22	268.9	79.1	189.8	0	79.1	0	0	0			
140	Ganhiya	0	0	182.8	0	182.8	0	0	0	0	0			
141	Singla	13.7	0	401.6	0	401.6	0	0	0	0	0			
142	Luni	2.9	0	331.9	0	331.9	0	0	0	0	0			
143	Badvav	0	0	138	0	138	0	0	0	0	0			
144	Tenaliya	0	0	0	0	0	0	0	0	0	0			
<b>Block Total</b>		<b>1457</b>	<b>2499.2</b>	<b>35680.3</b>	<b>6898.3</b>	<b>28782.1</b>	<b>321.7</b>	<b>6193</b>	<b>248.1</b>	<b>30</b>				

**TALUKA/C.D.BLOCK**

**KAVANT**









## (C) Alphabetical List of Villages (Kavant Taluka)

Sr. No.	Name of Village	2011 Census Location Code Number	2001 Census Location Code Number	Sr. No.	Name of Village	2011 Census Location Code Number	2001 Census Location Code Number
1	2	3	4	1	2	3	4
1	Amalvant	520451	01406200	46	Julvaniya	520471	01408300
2	Ambadungar	520507	01411900	47	Kadipani	520506	01411800
3	Amsota	520456	01406700	48	Kaidavant	520404	01401500
4	Aratiya	520485	01409700	49	Kakanpur	520470	01408200
5	Asar	520392	01400300	50	Kanabeda	520441	01405200
6	Athadungari	520449	01406000	51	Kanalva	520388	01399900
7	Bagaliya	520395	01400600	52	Karajvant	520412	01402300
8	Baladgam	520428	01403900	53	Karvi	520503	01411500
9	Bediya	520410	01402100	54	Kasarvav	520457	01406800
10	Bhekhadiya	520443	01405400	55	Katkavant	520447	01405800
11	Bheretha	520477	01408900	56	Keldhara	520431	01404200
12	Bhumaswada	520408	01401900	57	Khandaniya	520424	01403500
13	Bhundmariya	520501	01411300	58	Khandibara	520459	01407100
14	Bildha	520466	01407800	59	Khandla	520508	01412000
15	Borchapda	520493	01410500	60	Kharamda	520448	01405900
16	Bordha	520437	01404800	61	Khasra	520504	01411600
17	Bunjar	520497	01410900	62	Khatiyavant	520402	01401300
18	Chapariya	520452	01406300	63	Kherka	520400	01401100
19	Chhodvani	520488	01410000	64	Kochvad	520409	01402000
20	Chichva	520474	01408600	65	Koshta	520496	01410800
21	Chikhli	520385	01399600	66	Kotbi	520509	01412100
22	Chiliyavant (Kavant)	520439	01405000	67	Lalpur	520396	01400700
23	Chipan	520426	01403700	68	Magala Vant	520397	01400800
24	Deri	520427	01403800	69	Manavant	520403	01401400
25	Devadh	520440	01405100	70	Mandvada	520421	01403200
26	Dhanivadi	520458	01406900	71	Manka (Kavant)	520489	01410100
27	Dhaniwada	520454	01406500	72	Mankodi	520418	01402900
28	Dhanpari	520413	01402400	73	Mogra	520499	01411100
29	Dhanpur	520405	01401600	74	Morangana	520391	01400200
30	Dungargam	520430	01404100	75	Mota Ghoda	520416	01402700
31	Gaidetha	520461	01407300	76	Mota Vanta	520419	01403000
32	Gajalavant	520445	01405600	77	Moti Chikhli	520505	01411700
33	Gelesar	520468	01408000	78	Moti Kadai	520487	01409900
34	Goddha	520386	01399700	79	Moti Sankal	520438	01404900
35	Gojariya	520472	01408400	80	Moti Tokri	520429	01404000
36	Gugaliya	520387	01399800	81	Mundamor	520398	01400900
37	Hamirpura	520481	01409300	82	Muset (Jamali)	520435	01404600
38	Hanf	520511	01412300	83	Nakhal	520490	01410200
39	Hathithan	520492	01410400	84	Nakvindhiya	520446	01405700
40	Jaduli	520500	01411200	85	Nalvant	520444	01405500
41	Jamali (Vagudan)	520479	01409100	86	Nana Vanta	520495	01410700
42	Jamba	520442	01405300	87	Nani Chikhli	520484	01409600
43	Jamli (Muset)	520453	01406400	88	Nani Ghodi	520415	01402600
44	Jaroi	520420	01403100	89	Nani Tokri	520414	01402500
45	Jhilava	520401	01401200	90	Narukot	520417	01402800
				91	Navalja	520473	01408500

Sr. No.	Name of Village	2011 Census Location Code Number	2001 Census Location Code Number
1	2	3	4
92	Padvani	520502	01411400
93	Palas Kuva	520482	01409400
94	Palasda	520383	01399400
95	Pandhariya	520512	01412400
96	Panvad	520381	01399200
97	Patadiya	520463	01407500
98	Pipalda	520433	01404400
99	Pipaldi	520432	01404300
100	Raja Vant	520469	01408100
101	Rangpur (Kavant)	520399	01401000
102	Raychha	520384	01399500
103	Raypur	520390	01400100
104	Raysingpura (Kavant)	520498	01411000
105	Renda	520476	01408800
106	Rendi	520480	01409200
107	Roddha	520411	01402200
108	Rumadiya	520407	01401800
109	Saidivasan	520467	01407900
110	Samalvant	520455	01406600
111	Singalda	520475	01408700

Sr. No.	Name of Village	2011 Census Location Code Number	2001 Census Location Code Number
1	2	3	4
112	Singalkuva	520394	01400500
113	Sinhada	520382	01399300
114	Sodhavad	520422	01403300
115	Tadkachhala	520486	01409800
116	Talav	520491	01410300
117	Tava	520389	01400000
118	Thadgam	520460	01407200
119	Thambhala	520462	01407400
120	Titod	520434	01404500
121	Turkheda	520510	01412200
122	Umathi	520494	01410600
123	Uncheda	520423	01403400
124	Undva	520436	01404700
125	Usela	520465	01407700
126	Vagudan	520478	01409000
127	Vajepur	520483	01409500
128	Vankaner	520464	01407600
129	Vantda	520406	01401700
130	Vijli	520425	01403600
131	Zalavant	520450	01406100
132	Zanzarjol	520393	01400400



## Census of India 2011- Village Directory Amenities and Land use ( As in 2009 )

Number of educational amenities available. (If not available within the village , the distance range code viz; a for < 5 Kms, b for 5-10 Kms and c for 10+ kms of nearest place where facility is available is given).

Sr. No.	Name Village	Location Code No.	Total Area of The Village (In Hectares Rounded Up to One Decimal Place)	Total Population ( 2011 Census )	Number of Households (2011 Census)	Pre-Primary School (PP)	Primary School (P)	Middle School (M)	Secondary School (S)	Senior Secondary School (SS)	Degree College of Arts Science & Commerce (ASC)	Engineering College(EC)	Medical College (MC)	Management Institute (MI)
1	2	3	4	5	6	7	8	9	10	11	12	13	14	15
<b>CD Block:- Kavant (0181)</b>														
1	Panvad	520381	1001.3	5278	1062	c	2		1	1	c	c	c	c
2	Sinhada	520382	1697.8	4539	796	c	1		a	a	c	c	c	c
3	Palasda	520383	585.1	556	101	c	1		b	b	c	c	c	c
4	Raychha	520384	261.8	1239	233	c	1		b	b	c	c	c	c
5	Chikhli	520385	354.8	1446	241	c	1		b	c	c	c	c	c
6	Godhda	520386	278.7	1078	188	c	1		b	b	c	c	c	c
7	Gugaliya	520387	309.9	1546	261	c	1		b	b	c	c	c	c
8	Kanalva	520388	1038.5	5835	981	c	4		b	b	c	c	c	c
9	Tava	520389	349	1535	267	c	2		a	c	c	c	c	c
10	Raypur	520390	379.7	1381	244	c	1		2	1	c	c	c	c
11	Morangana	520391	356.8	1475	289	c	1		a	a	c	c	c	c
12	Asar	520392	270.6	1725	336	c	1		b	b	c	c	c	c
13	Zanzarjol	520393	146.3	867	138	c	1		a	a	c	c	c	c
14	Singalkuva	520394	278.8	1438	265	c	1		b	b	c	c	c	c
15	Bagaliya	520395	343.7	1291	262	c	1		b	b	c	c	c	c
16	Lalpur	520396	149.3	418	79	c	1		c	c	c	c	c	c
17	Magala Vant	520397	214	567	114	c	3		b	b	c	c	c	c
18	Mundamor	520398	269.8	1160	185	c	1		b	b	c	c	c	c
19	Rangpur (Kavant)	520399	341.9	1345	215	c	2		b	b	c	c	c	c
20	Kherka	520400	462.5	1731	329	c	1		a	a	c	c	c	c
21	Jhilava	520401	115.4	343	72	c	1		a	a	c	c	c	c
22	Khatiyavant	520402	562.1	1966	392	c	2		c	1	c	c	c	c
23	Manavant	520403	557.3	1881	406	c	1		b	b	c	c	c	c
24	Kaidavant	520404	237.5	654	110	c	1		b	b	c	c	c	c
25	Dhanpur	520405	325.4	1028	215	c	1		a	a	c	c	c	c
26	Vantda	520406	95.6	592	122	c	1		a	c	c	c	c	c
27	Rumadiya	520407	692	3639	629	c	1		b	c	c	c	c	c
28	Bhumaswada	520408	793.4	3611	604	c	4		a	c	c	c	c	c
29	Kochvad	520409	261	1275	207	c	1		a	c	c	c	c	c
30	Bediya	520410	539.6	2172	381	c	1		c	c	c	c	c	c

## Census of India 2011- Village Directory Amenities and Land use ( As in 2009 )

Number of educational amenities available. (If not available within the village , the distance range code viz; a for < 5 Kms, b for 5-10 Kms and c for 10+ kms of nearest place where facility is available is given).

Number of Medical Amenities available. (If not available within the village , the distance range code viz; a for < 5 Kms, b for 5-10 Kms and c for 10+ kms of nearest place where facility is available is given).

16	17	18	19	20	21	22	23	24	25	26	27	28	29	30	31	Name Village	Sr. No.
Polytechnic (Pt)	Vocational Training School /ITI	Non-formal Training Centre (NFTC)	Special School for Disabled (SSD)	Others (Specify)	Community Health Centre (CHC)	Primary Health Centre (PHC)	Primary Health Sub Centre (PHS)	Maternity and Child Welfare Centre (MCW)	T.B. Clinic (TBC)	Hospital-Allopathic (HA)	Hospital-Alternative Medicine (HO)	Dispensary (D)	Veterinary Hospital (VH)	Mobile Health Clinic (MHC)	Family Welfare Centre (FWC)		
c	c	c	c		c	1	1	1	1	b	b	c	1	c	c	Panvad	1
c	c	c	c		c	a	1	a	c	c	c	c	c	b	b	Sinhada	2
c	c	c	c		c	c	c	c	c	c	c	b	c	1	c	Palasda	3
c	c	c	c		c	b	c	c	c	c	c	b	c	1	b	Raychha	4
c	c	c	c		c	b	b	b	c	c	c	b	c	1	b	Chikhli	5
c	c	c	c		c	b	b	b	c	c	c	b	c	1	b	Goddha	6
c	c	c	c		c	b	1	c	c	c	c	b	c	b	b	Gugaliya	7
c	c	c	c		c	b	1	b	c	c	c	a	c	1	a	Kanalva	8
c	c	c	c		c	b	b	b	c	c	c	c	c	c	c	Tava	9
c	c	c	c		c	a	a	a	c	c	c	c	c	c	c	Raypur	10
c	c	c	c		c	a	a	a	c	c	c	a	c	a	a	Morangana	11
c	c	c	c		c	b	1	b	c	c	c	c	c	b	b	Asar	12
c	c	c	c		c	b	a	c	c	c	c	b	c	b	b	Zanzarjol	13
c	c	c	c		c	b	a	a	c	c	c	a	c	c	c	Singalkuva	14
c	c	c	c		c	c	1	c	c	c	c	b	c	b	b	Bagaliya	15
c	c	c	c		c	c	c	c	c	c	c	c	c	c	c	Lalpur	16
c	c	c	c		c	a	a	c	c	c	c	c	c	c	c	Magala Vant	17
c	c	c	c		c	a	a	a	c	c	c	c	c	c	c	Mundamor	18
c	c	c	c		c	1	1	c	1	c	c	c	c	c	c	Rangpur (Kavant)	19
c	c	c	c		c	a	a	c	c	c	c	c	c	c	c	Kherka	20
c	c	c	c		c	b	a	c	c	c	c	b	c	b	b	Jhilava	21
c	c	c	c		c	b	1	c	c	c	c	b	b	b	b	Khatiyavant	22
c	c	c	c		c	b	1	b	c	c	c	b	c	b	b	Manavant	23
c	c	c	c		c	b	a	b	c	c	c	b	c	1	b	Kaidavant	24
c	c	c	c		c	b	b	b	c	c	c	c	c	b	b	Dhanpur	25
c	c	c	c		c	a	a	a	c	c	c	c	c	c	c	Vantda	26
c	c	c	c		c	c	1	c	c	c	c	c	c	c	c	Rumadiya	27
c	c	c	c		c	a	1	c	c	c	c	c	c	c	c	Bhumaswada	28
c	c	c	c		c	b	c	c	c	c	c	c	c	1	c	Kochvad	29
c	c	c	c		c	a	c	c	c	c	c	c	c	c	c	Bediya	30

## Census of India 2011- Village Directory Amenities and Land use ( As in 2009 )

Number of Non-Government Medical Amenities  
available.

Availability of drinking water - Yes / No

Sr. No.	Name Village	Charitable Non Govt. Hospital/Nursing Home.	Medical Practitioner with MBBS Degree	Medical Practitioner with Other Degree	Medical Practitioner with No Degree	Traditional Practitioner and Faith Healer	Medicine Shop	Others	Tap Water (Treated/ Untreated)	Well Water (Covered / Uncovered well)	Hand Pump	Tube Wells / Bore Well	Spring	River / Canal	Tank / Pond / Lake	Others
1	2	32	33	34	35	36	37	38	39	40	41	42	43	44	45	46
1	Panvad	0	0	0	0	0	1	0	Yes	Yes	Yes	Yes	No	Yes	No	No
2	Sinhada	0	0	0	0	0	0	0	Yes	Yes	Yes	Yes	No	Yes	No	No
3	Palasda	0	0	0	0	0	0	0	Yes	Yes	Yes	Yes	No	Yes	No	No
4	Raychha	0	0	0	0	0	0	0	Yes	Yes	No	No	No	Yes	No	No
5	Chikhli	0	0	0	0	0	0	0	Yes	Yes	Yes	No	No	Yes	No	No
6	Goddha	0	0	0	0	0	0	0	Yes	Yes	Yes	No	No	Yes	No	No
7	Gugaliya	0	0	0	0	0	0	0	Yes	Yes	Yes	No	No	Yes	No	No
8	Kanalva	0	0	0	0	0	0	0	Yes	Yes	Yes	Yes	No	Yes	No	No
9	Tava	0	0	0	0	0	0	0	Yes	Yes	Yes	Yes	No	Yes	No	No
10	Raypur	0	0	0	0	0	0	0	Yes	Yes	Yes	Yes	No	Yes	No	No
11	Morangana	0	0	0	0	0	0	0	Yes	Yes	Yes	Yes	No	Yes	No	No
12	Asar	0	0	0	0	0	0	0	Yes	Yes	Yes	Yes	No	Yes	No	No
13	Zanzarjol	0	0	0	0	0	0	0	Yes	No	Yes	Yes	No	Yes	No	No
14	Singalkuva	0	0	0	0	0	0	0	Yes	Yes	Yes	Yes	No	Yes	No	No
15	Bagaliya	0	0	0	0	0	0	0	Yes	Yes	Yes	Yes	No	Yes	No	No
16	Lalpur	0	0	0	0	0	0	0	Yes	Yes	Yes	Yes	No	Yes	No	No
17	Magala Vant	0	0	0	0	0	0	0	Yes	Yes	Yes	Yes	No	Yes	No	No
18	Mundamor	0	0	0	0	0	0	0	Yes	Yes	Yes	Yes	No	Yes	No	No
19	Rangpur (Kavant)	0	0	0	0	0	0	0	Yes	Yes	Yes	Yes	No	Yes	No	No
20	Kherka	0	0	0	0	0	0	0	Yes	Yes	Yes	Yes	No	Yes	No	No
21	Jhilava	0	0	0	0	0	0	0	Yes	No	Yes	Yes	No	Yes	No	No
22	Khatiyavant	0	0	0	0	0	0	0	Yes	Yes	Yes	No	No	Yes	No	No
23	Manavant	0	0	0	0	0	0	0	Yes	Yes	Yes	Yes	No	Yes	No	No
24	Kaidavant	0	0	0	0	0	0	0	Yes	Yes	Yes	No	No	Yes	No	No
25	Dhanpur	0	0	0	0	0	0	0	Yes	Yes	Yes	Yes	No	Yes	No	No
26	Vantda	0	0	0	0	0	0	0	Yes	Yes	Yes	No	No	Yes	No	No
27	Rumadiya	0	0	0	0	0	0	0	Yes	Yes	Yes	Yes	No	Yes	No	No
28	Bhumaswada	0	0	0	0	0	0	0	Yes	No	Yes	No	No	Yes	No	No
29	Kochvad	0	0	0	0	0	0	0	Yes	No	Yes	No	No	Yes	No	No
30	Bediya	0	0	0	0	0	0	0	Yes	No	Yes	No	No	Yes	No	No

## Census of India 2011- Village Directory Amenities and Land use ( As in 2009 )

Availability of toilet & others  
Yes / No

Communication and transport facilities (If amenities available code -Yes is given except for Village Pin Code ,If not available within the village , the distance range code viz; a for < 5 Kms, b for 5-10 Kms and c for 10+ kms of nearest place where facility is available is given)

47	48	49	50	51	52	53	54	55	56	57	58	59	60	2	1
Community Toilet Including Bath.	Community Toilet Excluding Bath.	Rural Sanitary Mart or Sanitary Hardware Outlet Available Near the Village.	Community Bio- Gas or Recycle of Waste for Productive Use.	Post Office(PO)	Sub Post Office (SPO)	Post & Telegraph Office(P&TO)	Village Pin Code	Telephones (Land lines)	Public Call Office (PCO)	Mobile Phone Coverage	Internet Cafes/ Common Service Centre (CSC)	Private Courier Facility	Bus Service (Public & Private)	Name Village	Sr. No.
No	No	No	No	Yes	a		391168	Yes	Yes	Yes	Yes	c	Yes	Panvad	1
No	No	Yes	No	c	c		391168	Yes	a	Yes	Yes	c	Yes	Sinhada	2
No	No	No	No	b	b		391168	Yes	Yes	Yes	Yes	b	Yes	Palasda	3
No	No	No	No	b	Yes		391168	Yes	Yes	Yes	Yes	b	Yes	Raychha	4
No	No	No	No	b	b		391170	Yes	b	Yes	Yes	b	Yes	Chikhli	5
No	No	No	No	b	b		391168	Yes	b	Yes	Yes	b	Yes	Goddha	6
No	No	No	No	b	b		391168	Yes	Yes	Yes	Yes	b	Yes	Gugaliya	7
No	No	No	No	b	Yes		391168	Yes	b	Yes	Yes	b	Yes	Kanalva	8
No	No	No	No	c	c		391170	Yes	a	Yes	Yes	c	Yes	Tava	9
No	No	No	No	a	a		391168	Yes	Yes	Yes	Yes	a	Yes	Raypur	10
No	No	No	No	a	Yes		391168	Yes	a	Yes	Yes	a	Yes	Morangana	11
No	No	No	No	c	c		391168	Yes	b	Yes	Yes	c	Yes	Asar	12
No	No	No	No	c	a		391168	Yes	c	Yes	Yes	c	Yes	Zanzarjol	13
No	No	No	No	c	a		391168	Yes	c	Yes	Yes	c	Yes	Singalkuva	14
No	No	No	No	c	c		391168	Yes	Yes	Yes	Yes	b	Yes	Bagaliya	15
No	No	No	No	c	c		391170	Yes	Yes	Yes	Yes	c	Yes	Lalpur	16
No	No	No	No	c	c		391168	Yes	a	Yes	Yes	a	Yes	Magala Vant	17
No	No	No	No	c	Yes		391168	Yes	a	Yes	Yes	a	Yes	Mundamor	18
No	No	No	No	c	Yes		391168	Yes	a	Yes	Yes	c	Yes	Rangpur (Kavant)	19
No	No	No	No	a	c		391168	Yes	a	Yes	Yes	c	Yes	Kherka	20
No	No	No	No	b	a		391168	Yes	b	Yes	Yes	c	Yes	Jhilava	21
No	No	No	No	b	Yes		391168	Yes	b	Yes	Yes	c	Yes	Khatiyavant	22
No	No	No	No	b	Yes		391168	Yes	b	Yes	Yes	c	Yes	Manavant	23
No	No	No	No	a	a		391168	Yes	b	Yes	Yes	c	Yes	Kaidavant	24
No	No	No	No	a	a		391168	Yes	Yes	Yes	Yes	a	Yes	Dhanpur	25
No	No	No	No	a	a		391170	Yes	c	Yes	Yes	c	Yes	Vantda	26
No	No	No	No	a	Yes		391168	Yes	b	Yes	Yes	c	Yes	Rumadiya	27
No	No	No	No	c	Yes		391168	Yes	Yes	Yes	Yes	c	Yes	Bhumaswada	28
No	No	No	No	c	a		391170	Yes	Yes	Yes	Yes	c	Yes	Kochvad	29
No	No	No	No	c	Yes		391168	Yes	Yes	Yes	Yes	c	Yes	Bediya	30



## Census of India 2011- Village Directory Amenities and Land use ( As in 2009 )

Communication and transport facilities (If amenities available code -Yes is given except for Village Pin Code ,If not available within the village , the distance range code viz; a for < 5 Kms, b for 5-10 Kms and c for 10+ kms of nearest place where facility is available is given)

Village connected to highways,village roads, banks & credit societies (If amenities available code -Yes is given, If not available within the village , the distance range code viz; a for < 5 Kms, b for 5-10 Kms and c for 10+ kms of nearest place where facility is available is given)

Sr. No.	Name Village	Railway Stations	Auto/Modified Autos	Taxis and Vans	Tractors	Cycle-Pulled Rickshaws (Manual & Machine Driven)	Carts Driven by Animals	Sea /River Ferry Service	Connected to National Highway(NH)	Connected to State Highway(SH)	Connected to Major District Road (MDR)	Connected to Others District Road	Pucca Roads	Kutchcha Roads	Water Bounded Macadam (WBM) Roads
1	2	61	62	63	64	65	66	67	68	69	70	71	72	73	74
1	Panvad	c	Yes	Yes	Yes	Yes	Yes	c	c	Yes	Yes	Yes	Yes	Yes	Yes
2	Sinhada	c	c	Yes	Yes		Yes	c	c	a	Yes	Yes	Yes	c	a
3	Palasda	c	c	Yes	Yes		Yes	c	c	c	b	Yes	c	c	Yes
4	Raychha	c	c	Yes	Yes		Yes	c	c	c	b	Yes	Yes	Yes	c
5	Chikhli	c	c	Yes	Yes		Yes	c	c	c	b	Yes	Yes	Yes	c
6	Goddha	c	c	Yes	Yes		c	c	c	c	b	Yes	Yes	Yes	Yes
7	Gugaliya	c	c	Yes	Yes		c	c	c	c	b	Yes	Yes	Yes	Yes
8	Kanalva	c	b	Yes	Yes		Yes	c	c	c	b	Yes	Yes	Yes	c
9	Tava	c	c	a	Yes		Yes	c	c	Yes	c	Yes	Yes	Yes	c
10	Raypur	c	Yes	Yes	Yes		Yes	c	c	c	Yes	Yes	Yes	Yes	c
11	Morangana	c	a	a	Yes		Yes	c	c	Yes	Yes	Yes	Yes	Yes	c
12	Asar	c	c	Yes	Yes	Yes	Yes	c	c	Yes	c	Yes	Yes	Yes	Yes
13	Zanzarjol	a	b	Yes	Yes		Yes	c	c	c	c	Yes	Yes	Yes	Yes
14	Singalkuva	c	a	Yes	Yes		Yes	c	c	Yes	a	Yes	Yes	Yes	Yes
15	Bagaliya	c	c	Yes	Yes		Yes	c	c	c	Yes	Yes	Yes	Yes	c
16	Lalpur	c	c	Yes	Yes		Yes	c	c	Yes	Yes	Yes	Yes	Yes	Yes
17	Magala Vant	c	a	Yes	Yes		Yes	c	c	Yes	c	Yes	Yes	c	c
18	Mundamor	c	a	Yes	Yes		Yes	c	c	Yes	c	Yes	Yes	c	c
19	Rangpur (Kavant)	c	a	Yes	Yes		Yes	c	c	Yes	c	Yes	Yes	c	c
20	Kherka	c	c	Yes	Yes		Yes	c	c	Yes	c	Yes	c	c	Yes
21	Jhilava	c	b	Yes	Yes		Yes	c	c	Yes	c	Yes	Yes	Yes	Yes
22	Khatiyavant	c	Yes	Yes	Yes		Yes	c	c	Yes	c	Yes	Yes	Yes	Yes
23	Manavant	c	b	Yes	Yes		Yes	c	c	Yes	c	Yes	Yes	Yes	c
24	Kaidavant	c	c	Yes	Yes		Yes	c	c	c	c	Yes	Yes	Yes	Yes
25	Dhanpur	c	a	Yes	Yes		Yes	c	c	Yes	a	Yes	Yes	Yes	c
26	Vantda	c	c	c	Yes		Yes	c	c	Yes	c	Yes	Yes	Yes	c
27	Rumadiya	c	c	c	Yes		Yes	c	c	c	c	Yes	Yes	Yes	c
28	Bhumaswada	c	c	c	Yes		Yes	c	c	c	b	Yes	a	Yes	c
29	Kochvad	c	c	c	Yes		Yes	c	c	c	b	Yes	a	Yes	c
30	Bediya	c	c	c	Yes		Yes	c	c	c	b	Yes	Yes	Yes	c

## Census of India 2011- Village Directory Amenities and Land use ( As in 2009 )

Village connected to highways,village roads, banks & credit societies (If amenities available code -Yes is given, If not available within the village , the distance range code viz; a for < 5 Kms, b for 5-10 Kms and c for 10+ kms of nearest place where facility is available is given)

Availability of miscellaneous facilities (If amenities available code - Yes is given, If not available within the village , the distance range code viz; a for < 5 Kms, b for 5-10 Kms and c for 10+ kms of nearest place where facility is available is given)

Navigable Waterway (River/Canal)(NW)	Footpaths (FP)	Commercial & Co-Operative Banks	ATM	Agricultural Credit Societies	Self-Help Group (SHG)	Public Distribution System (PDS) shop	Mandis / Regular Market	Weekly Haat	Agricultural Marketing Society	Integrated Child Development Scheme (Nutritional Centres)	Anganwadi Centre (Nutritional Centres)	Others (Nutritional Centres)	ASHA(Accredited Social Health Activist)	Name Village	Sr. No.
75	76	77	78	79	80	81	82	83	84	85	86	87	88	2	1
c	Yes	Yes	c	b	Yes	Yes	Yes	Yes	Yes	c	Yes	Yes	Yes	Panvad	1
c	Yes	Yes	Yes	c	Yes	Yes	a	c	a	c	Yes	Yes	Yes	Sinhada	2
c	Yes	b	b	b	Yes	b	b	b	b	c	Yes	Yes	Yes	Palasda	3
c	Yes	c	c	c	Yes	Yes	b	b	b	c	Yes	Yes	Yes	Raychha	4
c	Yes	c	b	c	Yes	b	b	b	b	c	Yes	Yes	Yes	Chikhli	5
c	Yes	c	c	c	Yes	b	b	c	b	c	Yes	Yes	Yes	Goddha	6
c	Yes	b	c	c	Yes	Yes	b	b	b	c	Yes	Yes	Yes	Gugaliya	7
c	Yes	Yes	Yes	c	Yes	Yes	b	b	b	c	Yes	Yes	Yes	Kanalva	8
c	Yes	c	c	a	Yes	Yes	a	a	a	c	Yes	Yes	Yes	Tava	9
c	Yes	c	c	c	Yes	Yes	c	c	a	c	Yes	Yes	Yes	Raypur	10
c	Yes	c	c	c	Yes	Yes	a	c	a	c	Yes	Yes	Yes	Morangana	11
c	Yes	b	c	c	Yes	c	a	a	a	c	Yes	Yes	Yes	Asar	12
c	Yes	c	c	c	Yes	a	c	c	c	c	Yes	Yes	Yes	Zanzarjol	13
c	Yes	c	c	c	Yes	Yes	c	c	c	c	Yes	Yes	Yes	Singalkuva	14
c	Yes	c	c	c	Yes	Yes	c	c	c	c	Yes	Yes	Yes	Bagaliya	15
c	Yes	c	c	c	Yes	c	c	c	c	c	Yes	Yes	Yes	Lalpur	16
c	Yes	c	c	c	c	c	c	c	c	c	Yes	Yes	Yes	Magala Vant	17
c	Yes	c	c	c	Yes	Yes	c	c	c	c	Yes	Yes	Yes	Mundamor	18
c	Yes	c	c	Yes	Yes	Yes	c	c	c	c	Yes	Yes	Yes	Rangpur (Kavant)	19
c	Yes	c	c	a	Yes	a	c	c	c	c	Yes	Yes	Yes	Kherka	20
c	Yes	b	c	c	Yes	a	c	c	c	c	Yes	Yes	Yes	Jhilava	21
c	Yes	b	b	c	Yes	Yes	c	c	c	c	Yes	Yes	Yes	Khatiyavant	22
c	Yes	c	c	c	Yes	Yes	c	b	c	c	Yes	Yes	Yes	Manavant	23
c	Yes	b	c	c	Yes	a	b	b	b	c	Yes	Yes	Yes	Kaidavant	24
c	Yes	c	c	c	Yes	b	c	c	c	c	Yes	Yes	Yes	Dhanpur	25
c	Yes	c	c	b	Yes	a	b	b	b	c	Yes	Yes	Yes	Vantda	26
c	Yes	Yes	Yes	c	Yes	Yes	b	b	b	c	Yes	Yes	Yes	Rumadiya	27
c	Yes	Yes	Yes	c	Yes	Yes	c	c	c	c	Yes	Yes	Yes	Bhumaswada	28
c	Yes	c	c	c	Yes	Yes	c	c	c	c	Yes	Yes	Yes	Kochvad	29
c	Yes	c	c	c	Yes	Yes	c	c	c	c	Yes	Yes	Yes	Bediya	30

## Census of India 2011- Village Directory Amenities and Land use ( As in 2009 )

Availability of miscellaneous facilities (If amenities available code -  
Yes is given, If not available within the village , the distance range  
code viz; a for < 5 Kms, b for 5-10 Kms and c for 10+ kms of  
nearest place where facility is available is given)

Availability of electricity (Yes/No)

Sr. No.	Name Village	Community Centre with/ Without TV	Sports Field,	Sports Club / Recreation Centre	Cinema / Video Hall	Public Library	Public Reading Room	Newspaper Supply	Assembly Polling Station	Birth & Death Registration Office	Power Supply for Domestic Use (ED)	Power Supply for Agricultural Use (EAG)	Power Supply for Commercial Use (EC)	Power Supply for All Uses (EA)
1	2	89	90	91	92	93	94	95	96	97	98	99	100	101
1	Panvad	Yes	c	c	c	c	Yes	Yes	Yes	Yes	Yes	Yes	Yes	Yes
2	Sinhada	Yes	Yes	c	c	c	c	Yes	Yes	Yes	Yes	Yes	Yes	Yes
3	Palasda	Yes	c	c	c	c	c	Yes	Yes	Yes	Yes	Yes	Yes	Yes
4	Raychha	c	c	c	c	c	c	Yes	Yes	Yes	Yes	Yes	Yes	Yes
5	Chikhli	Yes	c	c	c	c	c	Yes	Yes	Yes	Yes	Yes	Yes	Yes
6	Goddha	Yes	c	c	c	c	c	Yes	Yes	Yes	Yes	Yes	Yes	Yes
7	Gugaliya	Yes	c	c	c	c	c	Yes	Yes	Yes	Yes	Yes	Yes	Yes
8	Kanalva	Yes	Yes	c	c	c	c	Yes	Yes	Yes	Yes	Yes	Yes	Yes
9	Tava	a	a	c	c	c	c	Yes	Yes	Yes	Yes	Yes	Yes	Yes
10	Raypur	Yes	c	c	c	c	c	Yes	Yes	Yes	Yes	Yes	Yes	Yes
11	Morangana	Yes	c	c	c	c	c	Yes	Yes	Yes	Yes	Yes	Yes	Yes
12	Asar	Yes	a	c	c	Yes	c	Yes	Yes	Yes	Yes	Yes	Yes	Yes
13	Zanzarjol	Yes	a	c	c	c	c	Yes	Yes	Yes	Yes	Yes	Yes	Yes
14	Singalkuva	Yes	a	c	c	Yes	c	Yes	Yes	Yes	Yes	Yes	Yes	Yes
15	Bagaliya	Yes	c	c	c	Yes	c	Yes	Yes	Yes	Yes	Yes	Yes	Yes
16	Lalpur	c	c	c	c	c	c	Yes	Yes	Yes	Yes	Yes	Yes	Yes
17	Magala Vant	Yes	c	c	c	Yes	c	Yes	Yes	Yes	Yes	Yes	Yes	Yes
18	Mundamor	Yes	c	c	c	Yes	c	Yes	Yes	Yes	Yes	Yes	Yes	Yes
19	Rangpur (Kavant)	Yes	c	c	c	c	c	Yes	Yes	Yes	Yes	Yes	Yes	Yes
20	Kherka	Yes	c	c	c	Yes	c	Yes	Yes	Yes	Yes	Yes	Yes	Yes
21	Jhilava	Yes	c	a	c	c	c	Yes	Yes	Yes	Yes	Yes	Yes	Yes
22	Khatiyavant	Yes	Yes	c	c	c	c	Yes	Yes	Yes	Yes	Yes	Yes	Yes
23	Manavant	Yes	c	c	c	c	c	Yes	Yes	Yes	Yes	Yes	Yes	Yes
24	Kaidavant	Yes	a	c	c	Yes	c	Yes	Yes	Yes	Yes	Yes	Yes	Yes
25	Dhanpur	Yes	c	c	c	c	c	Yes	Yes	Yes	Yes	Yes	Yes	Yes
26	Vantda	b	c	c	c	c	c	c	Yes	Yes	Yes	Yes	Yes	Yes
27	Rumadiya	Yes	Yes	c	c	c	c	Yes	Yes	Yes	Yes	Yes	Yes	Yes
28	Bhumaswada	Yes	c	c	c	c	c	Yes	Yes	Yes	Yes	Yes	Yes	Yes
29	Kochvad	Yes	c	c	c	c	c	Yes	Yes	Yes	Yes	Yes	Yes	Yes
30	Bediya	Yes	c	c	c	c	c	Yes	Yes	Yes	Yes	Yes	Yes	Yes

## Census of India 2011- Village Directory Amenities and Land use ( As in 2009 )

Land Use									
Nearest Town									
Area under different types of land use ( in hectares rounded up to one decimal place)									
Name	Distance Range Code i.e. a for < 5 Kms, b for 5-10 Kms & c for 10+ kms .	Forests	Area under Non-Agricultural Uses	Barren and Un-Cultivable land	Permanent Pastures and Other Grazing Lands	Land Under Miscellaneous Tree Crops etc.	Cultivable Waste Land	Name Village	Sr. No.
102	103	104	105	106	107	108	109	2	1
CHHOTA UDAIPUR	c	54.5	6.3	152.7	0	0	58.6	Panvad	1
CHHOTA UDAIPUR	c	400.3	5	0	120.5	0	269.6	Sinhada	2
CHHOTA UDAIPUR	c	192	39.3	0	0	0	234.6	Paldasda	3
KAVANT	c	0	0.8	0	20.6	0	16.4	Raychha	4
CHHOTA UDAIPUR	c	43.1	27.3	0	2.4	0	42	Chikhli	5
CHHOTA UDAIPUR	c	0	1	14	0	0	44.1	Goddha	6
KAVANT	c	0	2.2	22.9	14.2	0	22.1	Gugaliya	7
CHHOTA UDAIPUR	c	0	8	0	6.3	70.5	98.3	Kanalva	8
CHHOTA UDAIPUR	c	0	2.8	0	11.2	0	0	Tava	9
KAVANT	c	0	45.3	30	1.1	0	0	Raypur	10
CHHOTA UDAIPUR	c	0	10.8	0	12.7	0	0	Morangana	11
KAVANT	c	1.8	16.4	14.2	3	0	0.6	Asar	12
KAVANT	c	0	0	13.8	3.2	0	10.6	Zanzarjol	13
KAVANT	c	0	0	18.2	3.5	0	8.4	Singalkuva	14
CHHOTA UDAIPUR	c	34.4	0	0	24.6	0	0	Bagaliya	15
KAVANT	c	8	0	17.7	19	0	0	Lalpur	16
KAVANT	c	0	0.7	14.4	0	0	0	Magala Vant	17
KAVANT	c	79.6	0	21.7	2.5	1.2	0	Mundamor	18
KAVANT	c	74.5	4.5	29.1	35.6	0	1.4	Rangpur (Kavant)	19
KAVANT	c	0	0	68.4	9.2	0	0	Kherka	20
KAVANT	c	0	3	11.3	0	14.9	0.1	Jhilava	21
KAVANT	c	0	0.4	39.4	0.8	22.8	0.4	Khatiyavant	22
CHHOTA UDAIPUR	c	0.3	0.3	48.2	8.6	0	0.4	Manavant	23
KAVANT	c	0	0	23.4	25.1	0	0.8	Kaidavant	24
KAVANT	c	0	26.8	0	0	0	0	Dhanpur	25
KAVANT	c	0	0	0	1.5	0	0	Vantda	26
KAVANT	c	0	4.2	38.7	70	0	32.8	Rumadiya	27
KAVANT	c	0	0	7	15	3	12	Bhumaswada	28
KAVANT	c	0	0	2	6	2	8	Kochvad	29
KAVANT	c	0	0	3	5	4.6	9	Bediya	30

### Census of India 2011- Village Directory Amenities and Land use ( As in 2009 )

Land Use														
Sr. No.	Name Village	Area under different types of land use ( in hectares rounded up to one decimal place)						Area irrigated by source (in hectare).					Name of three most important commodities manufactured	
		Fallow Lands Other Than Current Fallows	Current Fallows	Net Area Sown	Total Irrigated Land Area	Total Un-irrigated Land Area	Canals ( C )	Wells/Tube-Well (W/TW)	Tanks/Lakes (T/L)	Water Falls (WF)	Others (O)	First		
1	2	110	111	112	113	114	115	116	117	118	119	120	121	122
1	Panvad	25.2	13.4	690.5	150	540.5	0	150	0	0	0			
2	Sinhada	0	75	827.4	250	577.4	0	250	0	0	0			
3	Palasda	0	10	109.2	40	69.2	0	40	0	0	0			
4	Raychha	0	0	224	40	184	0	40	0	0	0			
5	Chikhli	0	0	240	40	200	0	40	0	0	0			
6	Goddha	0	0	219.6	50	169.6	0	50	0	0	0			
7	Gugaliya	0	0	248.5	48	200.5	0	48	0	0	0			
8	Kanalva	0	84.5	770.9	150	620.9	0	150	0	0	0			
9	Tava	0	57	278	45	233	0	45	0	0	0			
10	Raypur	0	0	303.3	60	243.3	0	60	0	0	0			
11	Morangana	0	26.1	307.2	80	227.2	0	80	0	0	0			
12	Asar	0	0	234.6	5	229.6	0	5	0	0	0			
13	Zanzarjol	0	2.8	115.9	0	115.9	0	0	0	0	0			
14	Singalkuva	0	0	248.7	5	243.7	0	5	0	0	0			
15	Bagaliya	0	28.3	256.4	57	199.4	0	57	0	0	0			
16	Lalpur	0	4.1	100.6	30.6	70	0	30.6	0	0	0			
17	Magala Vant	4.3	6.8	187.9	50	137.9	0	50	0	0	0			
18	Mundamor	0	0	164.8	60	104.8	0	60	0	0	0			
19	Rangpur (Kavant)	0	0	196.7	90	106.7	0	90	0	0	0			
20	Kherka	0	0	384.9	234.9	150	0	234.9	0	0	0			
21	Jhilava	0	0	86.2	3	83.2	0	3	0	0	0			
22	Khatiyavant	0	0	498.2	12	486.2	0	12	0	0	0			
23	Manavant	5.8	15.8	478	200	278	0	200	0	0	0			
24	Kaidavant	0	0	188.2	3	185.2	0	3	0	0	0			
25	Dhanpur	0	17.7	280.9	90	190.9	0	90	0	0	0			
26	Vantda	3.5	2.5	88	15	73	0	15	0	0	0			
27	Rumadiya	0	0	546.3	48	498.3	0	48	0	0	0			
28	Bhumaswada	8	17.4	731	15	716	0	10	0	0	5			
29	Kochvad	6	7	230	5	225	0	3	0	0	2			
30	Bediya	13	16	489	6	483	0	4	0	0	2			



## Census of India 2011- Village Directory Amenities and Land use ( As in 2009 )

Number of educational amenities available. (If not available within the village , the distance range code viz; a for < 5 Kms, b for 5-10 Kms and c for 10+ kms of nearest place where facility is available is given).

Sr. No.	Name Village	Location Code No.	Total Area of The Village ( In Hectares Rounded Up to One Decimal Place)	Total Population ( 2011 Census )	Number of Households (2011 Census)	Pre-Primary School (PP)	Primary School (P)	Middle School (M)	Secondary School (S)	Senior Secondary School (SS)	Degree College of Arts Science & Commerce (ASC)	Engineering College(EC)	Medical College (MC)	Management Institute (MI)
1	2	3	4	5	6	7	8	9	10	11	12	13	14	15
<b>CD Block:- Kavant (0181)</b>														
31	Roddha	520411	692.6	2767	473	c	7		c	c	c	c	c	c
32	Karajvant	520412	392	1992	378	b	3		b	b	c	c	c	c
33	Dhanpari	520413	175	1180	223	c	1		a	c	c	c	c	c
34	Nani Tokri	520414	336.7	1532	300	b	3		1	c	c	c	c	c
35	Nani Ghodi	520415	137.1	433	89	b	1		b	b	c	c	c	c
36	Mota Ghoda	520416	243.3	1447	270	c	1		c	c	c	c	c	c
37	Narukot	520417	324.8	1139	208	b	1		b	b	c	c	c	c
38	Mankodi	520418	724.8	2655	497	c	1		a	a	c	c	c	c
39	Mota Vanta	520419	369	1301	270	c	1		a	c	c	c	c	c
40	Jaroi	520420	233.8	753	146	c	2		c	c	c	c	c	c
41	Mandvada	520421	286.1	552	114	c	1		b	b	c	c	c	c
42	Sodhvad	520422	303.4	853	152	c	1		b	b	c	c	c	c
43	Uncheda	520423	542.7	834	157	c	1		c	c	c	c	c	c
44	Khandaniya	520424	342.7	886	163	c	2		b	c	c	c	c	c
45	Vijli	520425	174.6	632	101	c	1		b	b	c	c	c	c
46	Chipan	520426	118.6	629	108	b	1		b	b	c	c	c	c
47	Deri	520427	73.6	224	40	c	a		b	b	c	c	c	c
48	Baladgam	520428	303.1	894	190	b	1		a	b	c	c	c	c
49	Moti Tokri	520429	388.5	1650	353	b	1		a	b	c	c	c	c
50	Dungargam	520430	821.1	3391	613	b	3		b	b	c	c	c	c
51	Keldhara	520431	464.7	1891	314	c	2		c	c	c	c	c	c
52	Pipaldi	520432	600.2	1923	319	c	1		c	c	c	c	c	c
53	Pipalda	520433	358.2	1500	264	c	1		c	c	c	c	c	c
54	Titod	520434	506.9	1848	322	b	2		b	b	c	c	c	c
55	Muset (Jamali)	520435	464.7	1670	317	b	1		b	b	c	c	c	c
56	Undva	520436	94.9	479	79	b	1		b	b	c	c	c	c
57	Bordha	520437	210.2	607	117	b	1		b	b	c	c	c	c
58	Moti Sankal	520438	620.2	2161	390	b	1		b	b	c	c	c	c
59	Chiliyavant (Kavant)	520439	480.2	2017	388	c	2		c	c	c	c	c	c

## Census of India 2011- Village Directory Amenities and Land use ( As in 2009 )

Number of educational amenities available. (If not available within the village , the distance range code viz; a for < 5 Kms, b for 5-10 Kms and c for 10+ kms of nearest place where facility is available is given).

Number of Medical Amenities available. (If not available within the village , the distance range code viz; a for < 5 Kms, b for 5-10 Kms and c for 10+ kms of nearest place where facility is available is given).

16	17	18	19	20	21	22	23	24	25	26	27	28	29	30	31	2	1
Polytechnic (Pt)	Vocational Training School /ITI	Non-formal Training Centre (NFTC)	Special School for Disabled (SSD)	Others (Specify)	Community Health Centre (CHC)	Primary Health Centre (PHC)	Primary Health Sub Centre (PHS)	Maternity and Child Welfare Centre (MCW)	T.B. Clinic (TBC)	Hospital- Allopathic (HA)	Hospital-Alternative Medicine (HO)	Dispensary (D)	Veterinary Hospital (VH)	Mobile Health Clinic (MHC)	Family Welfare Centre (FWC)	Name Village	Sr. No.
c	c	c	c		c	c	c	c	c	c	c	c	c	l	c	Roddha	31
c	b	c	c		b	l	l	b	b	b	c	b	b	b	b	Karajvant	32
c	c	c	c		c	a	a	a	c	c	c	c	c	c	c	Dhanpari	33
c	b	c	c		b	b	b	b	b	b	c	b	b	b	b	Nani Tokri	34
c	b	c	c		b	b	b	b	b	b	c	b	b	b	b	Nani Ghodi	35
c	c	c	c		c	c	c	c	c	c	c	c	b	c	c	Mota Ghoda	36
c	b	c	c		b	b	l	b	b	b	c	b	b	b	b	Narukot	37
c	c	c	c		c	c	c	c	c	c	c	c	c	c	c	Mankodi	38
c	c	c	c		c	a	l	c	c	c	c	c	c	c	c	Mota Vanta	39
c	c	c	c		c	a	a	c	c	c	c	c	a	c	c	Jaroi	40
c	c	c	c		c	c	c	c	c	c	c	b	c	c	c	Mandvada	41
c	c	c	c		c	b	l	c	c	c	c	c	c	c	c	Sodhvad	42
c	c	c	c		c	c	a	c	c	c	c	b	c	c	b	Uncheda	43
c	c	c	c		c	c	a	c	c	c	c	b	c	c	c	Khandaniya	44
c	c	c	c		c	b	l	c	c	c	c	c	c	c	c	Vijli	45
c	b	c	c		b	b	b	b	b	b	c	b	b	b	b	Chipan	46
c	c	c	c		c	b	a	c	c	c	c	c	c	c	c	Deri	47
c	b	c	c		b	b	b	b	b	b	c	b	b	b	b	Baladgam	48
c	b	c	c		b	b	l	b	b	b	c	b	b	b	b	Moti Tokri	49
c	b	c	c		b	b	l	b	b	b	c	b	b	b	b	Dungargam	50
c	c	c	c		c	a	l	c	c	c	c	c	c	l	c	Keldhara	51
c	c	c	c		c	l	l	l	c	c	c	c	c	c	c	Pipaldi	52
c	c	c	c		c	c	c	c	c	c	c	c	c	c	c	Pipalda	53
c	b	c	c		b	b	b	b	b	b	c	b	b	b	b	Titod	54
c	b	c	c		b	b	b	b	b	b	c	b	b	b	b	Muset (Jamali)	55
c	b	c	c		b	b	b	b	b	b	c	b	b	b	b	Undva	56
c	b	c	c		b	b	b	b	b	b	c	b	b	b	b	Bordha	57
c	b	b	c		b	b	l	b	b	b	c	b	b	b	b	Moti Sankal	58
c	c	c	c		c	a	l	c	c	c	c	c	c	a	c	Chiliyavant (Kavant)	59



## Census of India 2011- Village Directory Amenities and Land use ( As in 2009 )

Sr. No.	Name Village	Number of Non-Government Medical Amenities available.								Availability of drinking water - Yes / No						
		Charitable Non Govt. Hospital/Nursing Home.	Medical Practitioner with MBBS Degree	Medical Practitioner with Other Degree	Medical Practitioner with No Degree	Traditional Practitioner and Faith Healer	Medicine Shop	Others	Tap Water (Treated/Untreated)	Well Water (Covered / Uncovered well)	Hand Pump	Tube Wells / Bore Well	Spring	River / Canal	Tank / Pond / Lake	Others
1	2	32	33	34	35	36	37	38	39	40	41	42	43	44	45	46
31	Roddha	0	0	0	0	0	0	0	Yes	No	No	Yes	No	No	No	No
32	Karajvant	0	0	0	0	0	0	0	Yes	Yes	Yes	Yes	No	Yes	No	No
33	Dhanpari	0	0	0	0	0	0	0	Yes	Yes	Yes	No	No	Yes	No	No
34	Nani Tokri	0	0	0	0	0	0	0	Yes	Yes	Yes	No	No	Yes	No	No
35	Nani Ghodi	0	0	0	0	0	0	0	Yes	Yes	Yes	No	No	Yes	No	No
36	Mota Ghoda	0	0	0	0	0	0	0	Yes	Yes	Yes	No	No	Yes	No	No
37	Narukot	0	0	0	0	0	0	0	Yes	Yes	Yes	No	No	Yes	No	No
38	Mankodi	0	0	0	0	0	0	0	Yes	Yes	Yes	No	No	Yes	No	No
39	Mota Vanta	0	0	0	0	0	0	0	Yes	Yes	Yes	Yes	No	Yes	No	No
40	Jaroi	0	0	0	0	0	0	0	Yes	Yes	Yes	Yes	No	Yes	No	No
41	Mandvada	0	0	0	0	0	0	0	Yes	Yes	Yes	Yes	No	Yes	No	No
42	Sodhvad	0	0	0	0	0	0	0	Yes	Yes	Yes	Yes	No	Yes	No	No
43	Uncheda	0	0	0	0	0	0	0	Yes	Yes	Yes	Yes	No	Yes	No	No
44	Khandaniya	0	0	0	0	0	0	0	Yes	No	Yes	No	No	Yes	No	No
45	Vijli	0	0	0	0	0	0	0	Yes	Yes	Yes	Yes	No	Yes	No	No
46	Chipan	0	0	0	0	0	0	0	Yes	Yes	Yes	No	No	Yes	No	No
47	Deri	0	0	0	0	0	0	0	Yes	Yes	Yes	Yes	No	Yes	No	No
48	Baladgam	0	0	0	0	0	0	0	Yes	No	Yes	No	No	Yes	No	No
49	Moti Tokri	0	0	0	0	0	0	0	Yes	Yes	Yes	No	No	Yes	No	No
50	Dungargam	0	0	0	0	0	0	0	Yes	Yes	Yes	Yes	No	Yes	No	No
51	Keldhara	0	0	0	0	0	0	0	Yes	No	Yes	No	No	Yes	No	No
52	Pipaldi	0	0	0	0	0	0	0	Yes	No	Yes	Yes	No	Yes	No	No
53	Pipalda	0	0	0	0	0	0	0	Yes	Yes	Yes	Yes	No	No	No	No
54	Titod	0	0	0	0	0	0	0	Yes	No	Yes	Yes	No	Yes	No	No
55	Muset (Jamali)	0	0	0	0	0	0	0	Yes	Yes	Yes	Yes	No	Yes	No	No
56	Undva	0	0	0	0	0	0	0	Yes	No	Yes	No	No	Yes	No	No
57	Bordha	0	0	0	0	0	0	0	Yes	Yes	Yes	No	No	Yes	No	No
58	Moti Sankal	0	0	0	0	0	0	0	Yes	No	Yes	No	No	Yes	No	No
59	Chiliyavant (Kavant)	0	0	0	0	0	0	0	Yes	Yes	Yes	Yes	No	Yes	No	No

## Census of India 2011- Village Directory Amenities and Land use ( As in 2009 )

Availability of toilet & others Yes /  
No

Communication and transport facilities (If amenities available code -  
Yes is given except for Village Pin Code ,If not available within the  
village , the distance range code viz; a for < 5 Kms, b for 5-10 Kms and  
c for 10+ kms of nearest place where facility is available is given)

47	48	49	50	51	52	53	54	55	56	57	58	59	60	2	1
Community Toilet Including Bath.	Community Toilet Excluding Bath.	Rural Sanitary Mart or Sanitary Hardware Outlet Available Near the Village.	Community Bio- Gas or Recycle of Waste for Productive Use.	Post Office(PO)	Sub Post Office (SPO)	Post & Telegraph Office(P&TO)	Village Pin Code	Telephones (Land lines)	Public Call Office (PCO)	Mobile Phone Coverage	Internet Cafes/ Common Service Centre (CSC)	Private Courier Facility	Bus Service (Public & Private)	Name Village	Sr. No.
No	No	No	No	b	Yes		391168	Yes	b	Yes	Yes	b	Yes	Roddha	31
No	No	No	No	b	Yes		391168	Yes	b	Yes	Yes	b	Yes	Karajvant	32
No	No	No	No	a	a		391170	Yes	c	Yes	Yes	c	Yes	Dhanpari	33
No	No	No	No	b	Yes		391168	Yes	Yes	Yes	Yes	b	Yes	Nani Tokri	34
No	No	No	No	b	a		391168	Yes	Yes	Yes	Yes	b	Yes	Nani Ghodi	35
No	No	No	Yes	c	Yes		391168	Yes	Yes	Yes	Yes	c	Yes	Mota Ghoda	36
No	No	No	Yes	b	b		391170	Yes	Yes	Yes	Yes	b	Yes	Narukot	37
No	No	No	No	c	Yes		391170	Yes	Yes	Yes	Yes	c	Yes	Mankodi	38
No	No	No	No	c	Yes		391170	Yes	Yes	Yes	Yes	c	Yes	Mota Vanta	39
No	No	No	No	c	c		391170	Yes	a	Yes	Yes	c	Yes	Jaroi	40
No	No	No	No	c	c		391170	Yes	c	Yes	Yes	c	Yes	Mandvada	41
No	No	No	No	c	b		391160	Yes	b	Yes	Yes	c	Yes	Sodhvad	42
No	No	No	No	c	a		391170	Yes	Yes	Yes	a	c	Yes	Uncheda	43
No	No	No	No	c	a		391170	Yes	b	Yes	Yes	c	Yes	Khandaniya	44
No	No	No	No	c	Yes		391170	Yes	a	Yes	Yes	a	Yes	Vijli	45
No	No	No	No	b	b		391170	Yes	b	Yes	Yes	b	Yes	Chipan	46
No	No	No	No	c	c		391170	Yes	a	Yes	Yes	a	a	Deri	47
No	No	No	No	b	b		391170	Yes	Yes	Yes	Yes	b	Yes	Baladgam	48
No	No	No	No	b	a		391168	Yes	Yes	Yes	Yes	b	Yes	Moti Tokri	49
No	No	No	No	b	Yes		391168	Yes	b	Yes	Yes	b	Yes	Dungargam	50
No	No	No	No	c	a		391170	Yes	Yes	Yes	Yes	c	Yes	Keldhara	51
No	No	No	No	b	Yes		391170	Yes	c	Yes	Yes	c	Yes	Pipaldi	52
No	No	No	No	c	c		391170	Yes	c	Yes	Yes	c	Yes	Pipalda	53
No	No	No	No	b	b		391170	Yes	b	Yes	Yes	b	Yes	Titod	54
No	No	No	No	b	b		391170	Yes	Yes	Yes	Yes	b	Yes	Muset (Jamali)	55
No	No	No	No	b	b		391170	Yes	a	Yes	Yes	b	Yes	Undva	56
No	No	No	No	b	b		391170	Yes	Yes	Yes	Yes	b	Yes	Bordha	57
No	No	No	No	b	b		391170	Yes	b	Yes	Yes	b	Yes	Moti Sankal	58
No	No	No	No	a	a		391170	Yes	Yes	Yes	Yes	c	Yes	Chiliyavant (Kavant)	59

## Census of India 2011- Village Directory Amenities and Land use ( As in 2009 )

Communication and transport facilities (If amenities available code -Yes is given except for Village Pin Code ,If not available within the village , the distance range code viz; a for < 5 Kms, b for 5-10 Kms and c for 10+ kms of nearest place where facility is available is given)

Village connected to highways,village roads, banks & credit societies (If amenities available code -Yes is given, If not available within the village , the distance range code viz; a for < 5 Kms, b for 5-10 Kms and c for 10+ kms of nearest place where facility is available is given)

Sr. No.	Name Village	Railway Stations	Auto/Modified Autos	Taxis and Vans	Tractors	Cycle-Pulled Rickshaws (Manual & Machine Driven)	Carts Driven by Animals	Sea /River Ferry Service	Connected to National Highway(NH)	Connected to State Highway(SH)	Connected to Major District Road (MDR)	Connected to Others District Road	Pucca Roads	Kutcheha Roads	Water Bounded Macadam (WBM) Roads
1	2	61	62	63	64	65	66	67	68	69	70	71	72	73	74
31	Roddha	c	b	Yes	Yes		Yes	c	c	c	b	Yes	Yes	Yes	c
32	Karajvant	c	c	b	Yes		Yes	c	c	Yes	c	Yes	Yes	Yes	Yes
33	Dhanpari	c	c	c	Yes		Yes	c	c	Yes	c	Yes	Yes	Yes	c
34	Nani Tokri	c	b	Yes	Yes		Yes	c	c	b	b	Yes	Yes	Yes	b
35	Nani Ghodi	c	b	Yes	Yes		Yes	c	c	b	b	Yes	Yes	Yes	b
36	Mota Ghoda	c	c	Yes	Yes		Yes	c	c	c	a	Yes	Yes	Yes	c
37	Narukot	c	Yes	Yes	Yes		Yes	c	c	Yes	Yes	Yes	Yes	Yes	b
38	Mankodi	c	a	Yes	Yes		Yes	c	c	Yes	b	Yes	Yes	Yes	c
39	Mota Vanta	c	c	c	Yes		Yes	c	c	c	Yes	Yes	Yes	Yes	c
40	Jaroi	c	c	Yes	Yes		Yes	c	c	a	a	Yes	Yes	Yes	c
41	Mandvada	c	a	Yes	Yes		Yes	c	c	c	c	Yes	Yes	c	c
42	Sodhavad	c	a	Yes	Yes		Yes	c	c	c	c	Yes	Yes	c	c
43	Uncheda	c	c	Yes	Yes		Yes	c	c	c	c	Yes	Yes	Yes	c
44	Khandaniya	c	c	Yes	Yes		Yes	c	c	Yes	Yes	a	Yes	c	c
45	Vijli	c	a	Yes	Yes		Yes	c	c	Yes	c	Yes	Yes	c	c
46	Chipan	c	b	Yes	Yes		Yes	c	c	Yes	Yes	Yes	Yes	b	b
47	Deri	c	a	Yes	Yes		Yes	c	c	Yes	c	Yes	Yes	c	c
48	Baladgam	c	Yes	Yes	Yes		Yes	c	c	Yes	Yes	Yes	Yes	Yes	b
49	Moti Tokri	a	c	Yes	Yes		Yes	c	c	Yes	b	Yes	Yes	Yes	b
50	Dungargam	c	b	b	b		Yes	c	c	b	c	Yes	Yes	b	b
51	Keldhara	c	c	c	Yes		Yes	c	c	c	b	Yes	Yes	Yes	c
52	Pipaldi	c	c	Yes	Yes		Yes	c	c	c	b	Yes	Yes	Yes	c
53	Pipalda	c	c	Yes	Yes		Yes	c	c	c	c	Yes	Yes	c	c
54	Titod	c	b	Yes	b		Yes	c	c	Yes	Yes	Yes	Yes	Yes	b
55	Muset (Jamali)	c	b	Yes	Yes		Yes	c	c	Yes	Yes	Yes	Yes	Yes	b
56	Undva	c	Yes	Yes	Yes		Yes	c	c	b	Yes	Yes	Yes	Yes	b
57	Bordha	c	Yes	Yes	Yes		Yes	c	c	Yes	Yes	Yes	Yes	Yes	b
58	Moti Sankal	c	b	Yes	Yes		Yes	c	c	Yes	Yes	Yes	Yes	Yes	b
59	Chiliyavant (Kavant)	c	c	c	Yes		Yes	c	c	c	a	Yes	Yes	Yes	c

## Census of India 2011- Village Directory Amenities and Land use ( As in 2009 )

Village connected to highways,village roads, banks & credit societies (If amenities available code -Yes is given, If not available within the village , the distance range code viz; a for < 5 Kms, b for 5-10 Kms and c for 10+ kms of nearest place where facility is available is given)

Availability of miscellaneous facilities (If amenities available code - Yes is given, If not available within the village , the distance range code viz; a for < 5 Kms, b for 5-10 Kms and c for 10+ kms of nearest place where facility is available is given)

Navigable Waterway (River/Canal)(NW)	Footpaths (FP)	Commercial & Co-Operative Banks	ATM	Agricultural Credit Societies	Self-Help Group (SHG)	Public Distribution System (PDS) shop	Mandis / Regular Market	Weekly Haat	Agricultural Marketing Society	Integrated Child Development Scheme (Nutritional Centres)	Anganwadi Centre (Nutritional Centres)	Others (Nutritional Centres)	ASHA(Accredited Social Health Activist)	Name Village	Sr. No.
75	76	77	78	79	80	81	82	83	84	85	86	87	88	2	1
c	Yes	Yes	Yes	c	Yes	Yes	c	c	c	c	Yes	Yes	Yes	Roddha	31
c	Yes	b	b	b	Yes	Yes	b	b	b	b	Yes	Yes	Yes	Karajvant	32
c	Yes	c	c	a	Yes	a	a	a	a	c	Yes	Yes	Yes	Dhanpari	33
b	Yes	b	b	b	Yes	Yes	b	b	b	b	Yes	Yes	b	Nani Tokri	34
c	Yes	b	b	b	Yes	a	b	b	b	b	Yes	Yes	Yes	Nani Ghodi	35
c	Yes	c	c	c	Yes	c	c	c	c	c	Yes	Yes	Yes	Mota Ghoda	36
c	Yes	b	b	a	Yes	b	b	b	b	b	Yes	Yes	Yes	Narukot	37
c	Yes	Yes	Yes	c	Yes	Yes	c	c	Yes	c	Yes	Yes	Yes	Mankodi	38
c	Yes	c	c	c	Yes	Yes	c	c	c	c	Yes	Yes	Yes	Mota Vanta	39
c	Yes	c	c	c	Yes	a	c	c	c	c	Yes	Yes	Yes	Jaroi	40
c	Yes	c	c	c	Yes	a	c	c	c	c	Yes	Yes	Yes	Mandvada	41
c	Yes	c	c	Yes	Yes	Yes	c	c	c	c	Yes	Yes	Yes	Sodhavad	42
c	Yes	c	c	c	Yes	a	c	c	c	c	Yes	Yes	Yes	Uncheda	43
c	Yes	c	c	a	Yes	Yes	c	c	c	c	Yes	Yes	Yes	Khandaniya	44
c	Yes	c	c	a	Yes	Yes	c	c	c	c	Yes	Yes	Yes	Vijli	45
c	Yes	b	b	b	Yes	b	b	b	b	b	Yes	Yes	Yes	Chipan	46
c	Yes	c	c	b	Yes	b	c	c	c	c	Yes	Yes	Yes	Deri	47
c	Yes	b	b	b	Yes	Yes	b	b	b	b	Yes	Yes	Yes	Baladgam	48
c	Yes	b	b	b	Yes	Yes	b	b	b	b	Yes	Yes	Yes	Moti Tokri	49
c	Yes	Yes	Yes	b	Yes	Yes	b	b	b	b	Yes	Yes	Yes	Dungargam	50
c	Yes	c	c	c	Yes	Yes	c	c	c	c	Yes	Yes	Yes	Keldhara	51
c	Yes	c	c	c	Yes	Yes	c	c	c	c	Yes	Yes	Yes	Pipaldi	52
c	Yes	c	c	c	Yes	a	c	c	c	c	Yes	Yes	Yes	Pipalda	53
c	Yes	b	b	b	Yes	a	b	b	b	b	Yes	Yes	Yes	Titod	54
c	Yes	b	b	b	Yes	a	b	b	b	b	Yes	Yes	Yes	Muset (Jamali)	55
c	Yes	b	b	b	Yes	b	b	b	b	b	Yes	Yes	Yes	Undva	56
c	Yes	b	b	b	Yes	b	b	b	b	b	Yes	Yes	Yes	Bordha	57
c	Yes	b	b	b	Yes	Yes	b	b	b	b	Yes	Yes	Yes	Moti Sankal	58
c	Yes	c	c	b	Yes	Yes	c	c	b	c	Yes	Yes	Yes	Chiliyavant (Kavant)	59

## Census of India 2011- Village Directory Amenities and Land use ( As in 2009 )

Availability of miscellaneous facilities (If amenities available code -  
Yes is given, If not available within the village , the distance range code  
viz; a for < 5 Kms, b for 5-10 Kms and c for 10+ kms of nearest  
place where facility is available is given)

Availability of electricity (Yes/No)

Sr. No.	Name Village	Community Centre with/ Without TV	Sports Field,	Sports Club / Recreation Centre	Cinema / Video Hall	Public Library	Public Reading Room	Newspaper Supply	Assembly Polling Station	Birth & Death Registration Office	Power Supply for Domestic Use (ED)	Power Supply for Agricultural Use (EAG)	Power Supply for Commercial Use (EC)	Power Supply for All Uses (EA)
1	2	89	90	91	92	93	94	95	96	97	98	99	100	101
31	Roddha	Yes	c	c	c	c	c	Yes	Yes	Yes	Yes	Yes	Yes	Yes
32	Karajvant	Yes	a	b	b	Yes	b	Yes	Yes	Yes	Yes	Yes	Yes	Yes
33	Dhanpari	Yes	a	c	c	c	c	Yes	Yes	Yes	Yes	Yes	Yes	Yes
34	Nani Tokri	b	b	b	b	Yes	b	Yes	Yes	Yes	Yes	Yes	Yes	Yes
35	Nani Ghodi	Yes	Yes	b	b	b	b	Yes	Yes	Yes	Yes	Yes	Yes	Yes
36	Mota Ghoda	Yes	c	c	c	c	c	Yes	Yes	Yes	Yes	Yes	Yes	Yes
37	Narukot	Yes	b	b	b	b	b	Yes	Yes	Yes	Yes	Yes	Yes	Yes
38	Mankodi	Yes	c	c	c	Yes	c	Yes	Yes	Yes	Yes	Yes	Yes	Yes
39	Mota Vanta	Yes	c	c	c	Yes	c	Yes	Yes	Yes	Yes	Yes	Yes	Yes
40	Jaroi	Yes	c	c	c	Yes	c	Yes	Yes	Yes	Yes	Yes	Yes	Yes
41	Mandvada	Yes	Yes	c	c	c	c	Yes	Yes	Yes	Yes	Yes	Yes	Yes
42	Sodhavad	c	c	c	c	c	c	Yes	Yes	Yes	Yes	Yes	Yes	Yes
43	Uncheda	Yes	c	c	c	c	c	Yes	Yes	Yes	Yes	Yes	Yes	Yes
44	Khandaniya	Yes	c	c	c	c	c	Yes	Yes	Yes	Yes	Yes	Yes	Yes
45	Vijli	Yes	c	c	c	Yes	c	Yes	Yes	Yes	Yes	Yes	Yes	Yes
46	Chipan	Yes	b	b	b	b	b	Yes	Yes	Yes	Yes	Yes	Yes	Yes
47	Deri	Yes	c	c	c	c	c	Yes	a	Yes	Yes	Yes	Yes	Yes
48	Baladgam	Yes	b	b	b	b	b	Yes	Yes	Yes	Yes	Yes	Yes	Yes
49	Moti Tokri	Yes	b	b	b	b	b	Yes	Yes	Yes	Yes	Yes	Yes	Yes
50	Dungargam	Yes	b	b	b	b	b	Yes	Yes	Yes	Yes	Yes	Yes	Yes
51	Keldhara	Yes	c	c	c	c	c	Yes	Yes	Yes	Yes	Yes	Yes	Yes
52	Pipaldi	Yes	c	c	c	c	c	Yes	Yes	Yes	Yes	Yes	Yes	Yes
53	Pipalda	c	c	c	c	c	c	Yes	Yes	Yes	Yes	Yes	Yes	Yes
54	Titod	Yes	b	b	b	b	b	Yes	Yes	Yes	Yes	Yes	Yes	Yes
55	Muset (Jamali)	Yes	b	b	b	b	b	Yes	Yes	Yes	Yes	Yes	Yes	Yes
56	Undva	Yes	b	b	b	b	b	Yes	Yes	Yes	Yes	Yes	Yes	Yes
57	Bordha	Yes	b	b	b	b	b	Yes	Yes	Yes	Yes	Yes	Yes	Yes
58	Moti Sankal	Yes	b	b	b	b	b	Yes	Yes	Yes	Yes	Yes	Yes	Yes
59	Chiliyavant (Kavant)	Yes	Yes	c	c	c	c	Yes	Yes	Yes	Yes	Yes	Yes	Yes

## Census of India 2011- Village Directory Amenities and Land use ( As in 2009 )

### Land Use

Nearest Town

Area under different types of land use  
( in hectares rounded up to one decimal place)

Name	Distance Range Code i.e. a. for < 5 Kms, b for 5-10 Kms & c for 10+ kms .	Forests	Area under Non-Agricultural Uses	Barren and Un-Cultivable land	Permanent Pastures and Other Grazing Lands	Land Under Miscellaneous Tree Crops etc.	Cultivable Waste Land	Name Village	Sr. No.
102	103	104	105	106	107	108	109	2	1
KAVANT	c	35.2	8.3	0	5.8	0	5.6	Roddha	31
KAVANT	b	106.3	6.5	10	22.5	0	0	Karajvant	32
KAVANT	c	0	8	6.6	2.4	0	0	Dhanpari	33
KAVANT	b	0	35	0	36	0	35.7	Nani Tokri	34
KAVANT	b	0	0	11	21	0.4	0	Nani Ghodi	35
KAVANT	c	0	0	42	7	0.5	0	Mota Ghoda	36
KAVANT	b	0	46	0	18.8	0	0	Narukot	37
KAVANT	c	0	0	101	39.8	1	0	Mankodi	38
KAVANT	c	0	2	0	41.2	0	22.3	Mota Vanta	39
KAVANT	c	0	10.4	10.2	7.9	29.5	32.2	Jaroi	40
KAVANT	c	83.3	0	0	0.3	0	14.7	Mandvada	41
KAVANT	c	95.9	0	19.7	24.7	0	1.2	Sodhavad	42
KAVANT	c	218	0	25.3	0	0	29.1	Uncheda	43
KAVANT	c	118.8	2.2	0	0	0	15	Khandaniya	44
KAVANT	c	0	0	13.2	8.8	0	0	Vijli	45
KAVANT	b	9.4	7.4	0	6.9	30	5.8	Chipan	46
KAVANT	c	0	0	8	6.6	0	0	Deri	47
KAVANT	b	0	36	0	0	21.1	0	Baladgam	48
KAVANT	b	0	0	53	0.4	0	2.1	Moti Tokri	49
KAVANT	b	0	15.2	1.9	120.4	0	34.9	Dungargam	50
KAVANT	c	0	0	5	12	0	9	Keldhara	51
KAVANT	c	0	2	0	20	0	108.8	Pipaldi	52
KAVANT	c	23.2	5.5	5	14.5	0	12.7	Pipalda	53
KAVANT	b	0	16.8	0	135.5	0	4.1	Titod	54
KAVANT	b	0	4.9	0	32.8	0	0	Muset (Jamali)	55
KAVANT	b	0	0	19	3.9	0	0	Undva	56
KAVANT	b	0	0	6	12.6	0.4	14.2	Bordha	57
KAVANT	b	0	0	41.5	74.1	0	0	Moti Sankal	58
KAVANT	c	0	7	60.9	0	5.1	2	Chiliyavant (Kavant)	59

**Census of India 2011- Village Directory  
Amenities and Land use ( As in 2009 )**

Land Use													Name of three most important commodities manufactured	
Area under different types of land use ( in hectares rounded up to one decimal place)											Area irrigated by source (in hectare).			
Sr. No.	Name Village	Fallow Lands Other Than Current Fallows	Current Fallows	Net Area Sown	Total Irrigated Land Area	Total Un-irrigated Land Area	Canals ( C )	Wells/Tube-Eells (W/TW)	Tanks/Lakes (T/L)	Water Falls (WF)	Others (O)	First		Second
1	2	110	111	112	113	114	115	116	117	118	119	120	121	122
31	Roddha	0	0	637.7	37	600.7	0	37	0	0	0			
32	Karajvant	11	25	210.7	81	129.7	0	64	0	0	17			
33	Dhanpari	0	0	158	35	123	0	35	0	0	0			
34	Nani Tokri	0	0	230	90	140	0	40	0	0	50			
35	Nani Ghodi	0	0.7	104	14	90	0	0	0	0	14			
36	Mota Ghoda	47.8	0	146	20	126	0	5	5	0	10			
37	Narukot	0	0	260	60	200	30	0	0	0	30			
38	Mankodi	0	0	583	100	483	0	0	40	0	60			
39	Mota Vanta	0	69.7	233.8	133.8	100	0	133.8	0	0	0			
40	Jaroi	0	0	143.6	100	43.6	0	100	0	0	0			
41	Mandvada	0	1.9	185.9	60	125.9	0	60	0	0	0			
42	Sodhavad	0	0	161.9	60	101.9	0	60	0	0	0			
43	Uncheda	0	0	270.4	49.3	221.1	0	49.3	0	0	0			
44	Khandaniya	0	0	206.7	50	156.7	0	50	0	0	0			
45	Vijli	0	0	152.6	50	102.6	0	50	0	0	0			
46	Chipan	0	0	59.1	20	39.1	0	20	0	0	0			
47	Deri	0	0	59	40	19	0	40	0	0	0			
48	Baladgam	0	0	246	16	230	0	16	0	0	0			
49	Moti Tokri	0	0	333	33	300	0	13	0	0	20			
50	Dungargam	0	0	648.7	13.1	635.6	0	13.1	0	0	0			
51	Keldhara	3.7	8	427	8	419	0	5	0	0	3			
52	Pipaldi	0	0	469.4	14	455.4	0	14	0	0	0			
53	Pipalda	0	0	297.3	10	287.3	0	10	0	0	0			
54	Titod	0	0.1	350.4	50	300.4	0	50	0	0	0			
55	Muset (Jamali)	26.8	33	367.3	50	317.3	0	50	0	0	0			
56	Undva	0	0	72	17	55	0	0	0	0	17			
57	Bordha	0	0	177	25	152	0	10	0	0	15			
58	Moti Sankal	0	0	504.7	454.7	50	400	54.7	0	0	0			
59	Chiliyavant (Kavant)	0	3.3	401.8	310.2	91.6	299.6	10.6	0	0	0			





## Census of India 2011- Village Directory Amenities and Land use ( As in 2009 )

Number of educational amenities available. (If not available within the village , the distance range code viz; a for < 5 Kms, b for 5-10 Kms and c for 10+ kms of nearest place where facility is available is given).

Sr. No.	Name Village	Location Code No.	Total Area of The Village ( In Hectares Rounded Up to One Decimal Place)	Total Population ( 2011 Census )	Number of Households (2011 Census)	Pre-Primary School (PP)	Primary School (P)	Middle School (M)	Secondary School (S)	Senior Secondary School (SS)	Degree College of Arts Science & Commerce (ASC)	Engineering College(EC)	Medical College (MC)	Management Institute (MI)
1	2	3	4	5	6	7	8	9	10	11	12	13	14	15
<b>CD Block:- Kavant (0181)</b>														
60	Devadh	520440	387.7	1915	365	b	1		b	b	c	c	c	c
61	Kanabeda	520441	259.4	789	141	c	1		1	c	c	c	c	c
62	Jamba	520442	410.8	1415	261	c	1		a	c	c	c	c	c
63	Bhekhadiya	520443	339.5	1236	190	c	1		a	c	c	c	c	c
64	Nalvant	520444	301.3	993	193	c	1		c	b	c	c	c	c
65	Gajalavant	520445	118.4	360	73	c	1		c	b	c	c	c	c
66	Nakvindhiya	520446	83.3	466	89	c	1		c	c	c	c	c	c
67	Katkavant	520447	245.9	1065	203	c	1		b	c	c	c	c	c
68	Kharamda	520448	508.8	1553	318	c	1		c	c	c	c	c	c
69	Athadungari	520449	472.1	2797	526	b	2		b	b	c	c	c	c
70	Zalavant	520450	203.7	956	192	b	1		b	b	c	c	c	c
71	Amalvant	520451	234.8	1289	254	a	1		a	a	c	c	c	c
72	Chapariya	520452	214.8	906	186	a	1		a	a	c	c	c	c
73	Jamli (Muset)	520453	407	1584	265	a	1		a	a	c	c	c	c
74	Dhaniwada	520454	393.1	1267	255	b	1		a	a	c	c	c	c
75	Samalvant	520455	606.5	2395	405	b	2		b	b	c	c	c	c
76	Amsota	520456	481.3	1488	233	c	1		c	c	c	c	c	c
77	Kasarvav	520457	400.1	769	131	b	1		b	b	c	c	c	c
78	Dhanivadi	520458	201.9	776	145	a	1		a	a	c	c	c	c
79	Khandibara	520459	288.5	1170	217	b	1		b	b	c	c	c	c
80	Thadgam	520460	869	2634	493	c	2		1	c	c	c	c	c
81	Gaidetha	520461	334.5	1407	253	c	1		a	c	c	c	c	c
82	Thambhala	520462	147.3	796	136	c	1		b	c	c	c	c	c
83	Patadiya	520463	65.7	375	80	c	1		c	c	c	c	c	c
84	Vankaner	520464	431.3	1487	287	c	1		c	c	c	c	c	c
85	Usela	520465	572.7	1909	364	c	1		c	c	c	c	c	c
86	Bildha	520466	477.9	1463	271	c	1		c	c	c	c	c	c
87	Saidivasan	520467	1519.6	4962	809	b	5		b	b	c	c	c	c
88	Gelesar	520468	571.3	1328	224	b	2		b	b	c	c	c	c
89	Raja Vant	520469	201.3	700	123	b	1		b	b	c	c	c	c
90	Kakanpur	520470	451.6	1376	242	a	2		a	a	c	c	c	c

## Census of India 2011- Village Directory Amenities and Land use ( As in 2009 )

Number of educational amenities available. (If not available within the village , the distance range code viz; a for < 5 Kms, b for 5-10 Kms and c for 10+ kms of nearest place where facility is available is given).

Number of Medical Amenities available. (If not available within the village , the distance range code viz; a for < 5 Kms, b for 5-10 Kms and c for 10+ kms of nearest place where facility is available is given).

Polytechnic (Pt)	Vocational Training School /ITI	Non-formal Training Centre (NFTC)	Special School for Disabled (SSD)	Others (Specify)	Community Health Centre (CHC)	Primary Health Centre (PHC)	Primary Health Sub Centre (PHS)	Maternity and Child Welfare Centre (MCW)	T.B. Clinic (TBC)	Hospital-Allopathic (HA)	Hospital-Alternative Medicine (HO)	Dispensary (D)	Veterinary Hospital (VH)	Mobile Health Clinic (MHC)	Family Welfare Centre (FWC)	Name Village	Sr. No.
16	17	18	19	20	21	22	23	24	25	26	27	28	29	30	31	2	1
c	b	c	c		b	a	b	b	b	b	c	b	b	b	a	Devadh	60
c	c	c	c		c	a	c	c	c	c	c	c	c	a	a	Kanabeda	61
c	c	c	c		c	c	a	c	c	c	c	c	c	c	c	Jamba	62
c	c	c	c		c	c	b	b	c	c	c	c	b	c	c	Bhekhadiya	63
c	c	c	c		c	b	l	b	c	c	c	c	c	c	c	Nalvant	64
c	c	c	c		c	c	b	c	c	c	c	c	c	c	c	Gajalavant	65
c	c	c	c		c	b	b	c	c	c	c	c	c	c	c	Nakvindhya	66
c	c	c	c		c	c	c	c	c	c	c	c	c	c	c	Katkavant	67
c	c	c	c		c	b	b	c	c	c	c	c	c	c	c	Kharamda	68
c	b	c	c		b	l	l	b	l	b	c	b	b	b	b	Athadungari	69
c	b	c	c		b	b	b	b	b	b	c	b	b	b	b	Zalavant	70
c	a	c	c		a	a	a	a	a	a	c	a	a	a	a	Amalvant	71
c	a	c	c		a	a	a	a	a	a	c	a	a	a	a	Chapariya	72
c	a	c	c		a	a	l	a	a	a	a	a	a	a	a	Jamli (Muset)	73
c	b	c	c		b	a	l	a	b	b	c	a	b	a	a	Dhaniwada	74
c	b	c	c		b	b	l	b	b	b	c	b	b	b	b	Samalvant	75
c	c	c	c		c	c	c	c	c	c	c	c	c	l	c	Amsota	76
c	b	c	c		b	a	a	a	b	b	c	a	b	a	a	Kasarvav	77
c	a	c	c		a	a	a	a	a	a	c	a	a	a	a	Dhanivadi	78
c	b	c	c		b	b	b	b	b	b	c	b	b	b	b	Khandibara	79
c	c	c	c		c	c	l	c	c	c	c	c	c	b	b	Thadgam	80
c	c	c	c		c	c	c	c	c	c	c	c	c	c	c	Gaidetha	81
c	c	c	c		c	b	b	c	c	c	c	c	c	l	c	Thambhala	82
c	c	c	c		c	b	b	c	c	c	c	c	c	c	c	Patadiya	83
c	c	c	c		c	b	l	c	c	c	c	c	c	c	c	Vankaner	84
c	c	c	c		c	b	a	c	c	c	c	c	c	l	c	Usela	85
c	c	c	c		c	b	b	c	c	c	c	b	c	l	c	Bildha	86
c	b	c	c		b	l	l	a	b	b	c	b	b	b	b	Saidivasan	87
c	b	c	c		b	b	b	b	b	b	c	b	b	b	b	Gelesar	88
c	b	c	c		b	b	b	b	b	b	c	b	b	b	b	Raja Vant	89
c	a	c	c		a	a	l	a	a	a	c	a	a	a	a	Kakanpur	90

## Census of India 2011- Village Directory Amenities and Land use ( As in 2009 )

Sr. No.	Name Village	Number of Non-Government Medical Amenities available.							Availability of drinking water - Yes / No							
		Charitable Non Govt. Hospital/Nursing Home.	Medical Practitioner with MBBS Degree	Medical Practitioner with Other Degree	Medical Practitioner with No Degree	Traditional Practitioner and Faith Healer	Medicine Shop	Others	Tap Water (Treated/Untreated)	Well Water (Covered / Uncovered well)	Hand Pump	Tube Wells / Bore Well	Spring	River / Canal	Tank / Pond / Lake	Others
1	2	32	33	34	35	36	37	38	39	40	41	42	43	44	45	46
60	Devadh	0	0	0	0	0	0	0	Yes	Yes	Yes	Yes	No	Yes	No	No
61	Kanabeda	0	0	0	0	0	0	0	Yes	Yes	Yes	Yes	No	No	No	No
62	Jamba	0	0	0	0	0	0	0	Yes	Yes	Yes	Yes	No	No	No	No
63	Bhekhadiya	0	0	0	0	0	0	0	Yes	Yes	Yes	Yes	No	No	No	No
64	Nalvant	0	0	0	0	0	0	0	Yes	Yes	Yes	Yes	No	No	No	No
65	Gajalavant	0	0	0	0	0	0	0	Yes	Yes	Yes	Yes	No	No	No	No
66	Nakvindhiya	0	2	1	1	1	0	0	Yes	No	Yes	No	No	No	No	No
67	Katkavant	0	0	0	0	0	0	0	Yes	No	No	No	No	No	No	No
68	Kharamda	0	0	0	0	0	0	0	Yes	No	Yes	No	No	No	No	No
69	Athadungari	0	0	0	0	0	0	0	Yes	Yes	Yes	Yes	No	Yes	No	No
70	Zalavant	0	0	0	0	0	0	0	Yes	Yes	Yes	No	No	Yes	No	No
71	Amalvant	0	0	0	0	0	0	0	Yes	Yes	Yes	Yes	No	Yes	No	No
72	Chapariya	0	0	0	0	0	0	0	Yes	Yes	Yes	Yes	No	Yes	No	No
73	Jamli (Muset)	0	0	0	0	0	0	0	Yes	Yes	Yes	Yes	No	Yes	No	No
74	Dhaniwada	0	0	0	0	0	0	0	Yes	No	Yes	No	Yes	No	No	No
75	Samalvant	0	0	0	0	0	0	0	Yes	No	Yes	No	No	Yes	No	No
76	Amsota	0	0	0	0	0	0	0	Yes	Yes	Yes	Yes	No	No	No	No
77	Kasarvav	0	0	0	0	0	0	0	Yes	No	Yes	No	No	No	No	No
78	Dhanivadi	0	0	0	0	0	0	0	Yes	No	Yes	No	No	Yes	No	No
79	Khandibara	0	0	0	0	0	0	0	Yes	No	Yes	No	No	Yes	Yes	No
80	Thadgam	0	0	0	0	0	0	0	Yes	Yes	Yes	No	No	No	No	No
81	Gaidetha	0	0	0	0	0	0	0	Yes	Yes	Yes	No	No	No	No	No
82	Thambhala	0	0	0	0	0	0	0	Yes	No	Yes	No	No	Yes	No	No
83	Patadiya	0	0	0	0	0	0	0	Yes	No	Yes	No	No	No	No	No
84	Vankaner	0	0	0	0	0	0	0	Yes	No	Yes	No	No	No	No	No
85	Usela	0	0	0	0	0	0	0	Yes	No	Yes	No	No	No	No	No
86	Bildha	0	0	0	0	0	0	0	Yes	Yes	Yes	No	No	No	No	No
87	Saidivasan	0	0	0	0	0	0	0	Yes	Yes	Yes	No	No	No	No	No
88	Gelesar	0	0	0	0	0	0	0	Yes	Yes	Yes	No	No	Yes	Yes	No
89	Raja Vant	0	0	0	0	0	0	0	Yes	Yes	Yes	Yes	No	No	No	No
90	Kakanpur	0	0	0	0	0	0	0	Yes	Yes	Yes	No	No	No	No	No

## Census of India 2011- Village Directory Amenities and Land use ( As in 2009 )

Communication and transport facilities (If amenities available code -  
Yes is given except for Village Pin Code ,If not available within the  
village , the distance range code viz; a for < 5 Kms, b for 5-10 Kms  
and c for 10+ kms of nearest place where facility is available is given)

47	48	49	50	51	52	53	54	55	56	57	58	59	60	2	1
Community Toilet Including Bath.	Community Toilet Excluding Bath.	Rural Sanitary Mart or Sanitary Hardware Outlet Available Near the Village.	Community Bio- Gas or Recycle of Waste for Productive Use.	Post Office(PO)	Sub Post Office (SPO)	Post & Telegraph Office (P&TO)	Village Pin Code	Telephones (Land lines)	Public Call Office (PCO)	Mobile Phone Coverage	Internet Cafes/ Common Service Centre (CSC)	Private Courier Facility	Bus Service (Public & Private)	Name Village	Sr. No.
No	No	No	No	a	b		391170	Yes	Yes	Yes	Yes	b	Yes	Devadh	60
No	No	No	No	a	c		391170	Yes	Yes	Yes	Yes	c	Yes	Kanabeda	61
No	No	No	No	c	a		391170	Yes	c	Yes	Yes	c	Yes	Jamba	62
No	No	No	No	c	a		391170	Yes	c	Yes	Yes	c	Yes	Bhekhadiya	63
No	No	No	No	c	Yes		391152	Yes	Yes	Yes	Yes	c	Yes	Nalvant	64
No	No	No	No	c	a		391170	Yes	Yes	Yes	Yes	c	Yes	Gajalavant	65
No	No	No	No	c	a		391170	Yes	b	Yes	Yes	c	Yes	Nakvindhiya	66
No	No	No	No	c	b		391170	Yes	b	Yes	Yes	c	Yes	Katkavant	67
No	No	No	No	c	Yes		391152	Yes	b	Yes	Yes	c	Yes	Kharamda	68
No	No	No	No	b	b		391170	Yes	Yes	Yes	Yes	b	Yes	Athadungari	69
No	No	No	No	b	b		391170	Yes	b	Yes	Yes	b	Yes	Zalavant	70
No	No	No	No	a	a		391170	Yes	Yes	Yes	Yes	a	a	Amalvant	71
No	No	No	No	a	a		391170	Yes	Yes	Yes	a	a	Yes	Chapariya	72
No	No	Yes	No	a	a		391170	Yes	Yes	Yes	Yes	a	Yes	Jamli (Muset)	73
No	No	No	No	a	a		391170	Yes	b	Yes	Yes	a	Yes	Dhaniwada	74
No	No	No	No	b	a		391170	Yes	b	Yes	Yes	b	Yes	Samalvant	75
No	No	No	No	c	c		391170	Yes	c	Yes	Yes	c	Yes	Amsota	76
No	No	No	No	b	b		391170	Yes	b	Yes	Yes	b	Yes	Kasarvav	77
No	No	No	No	a	a		391170	Yes	a	Yes	Yes	a	Yes	Dhanivadi	78
No	No	No	No	b	b		391170	Yes	b	Yes	Yes	b	Yes	Khandibara	79
No	No	No	Yes	c	Yes		391170	Yes	c	Yes	Yes	c	Yes	Thadgam	80
No	No	No	No	a	a		391170	Yes	c	Yes	Yes	c	Yes	Gaidetha	81
No	No	No	No	c	a		391150	Yes	c	Yes	Yes	c	Yes	Thambhala	82
No	No	No	No	c	c		391150	Yes	b	Yes	Yes	c	Yes	Patadiya	83
No	No	No	No	c	Yes		391780	Yes	b	Yes	Yes	c	Yes	Vankaner	84
No	No	No	No	c	a		391150	Yes	b	Yes	Yes	c	Yes	Usela	85
No	No	No	No	c	b		391170	Yes	c	Yes	Yes	c	Yes	Bildha	86
No	No	No	No	b	Yes		391170	Yes	b	Yes	Yes	b	Yes	Saidivasan	87
No	No	No	No	a	a		391170	Yes	b	Yes	Yes	a	Yes	Gelesar	88
No	No	No	No	b	b		391170	Yes	b	Yes	Yes	b	Yes	Raja Vant	89
No	No	No	No	a	a		391170	Yes	a	Yes	Yes	a	Yes	Kakanpur	90

## Census of India 2011- Village Directory Amenities and Land use ( As in 2009 )

Communication and transport facilities (If amenities available code -Yes is given except for Village Pin Code ,If not available within the village , the distance range code viz; a for < 5 Kms, b for 5-10 Kms and c for 10+ kms of nearest place where facility is available is given)

Village connected to highways,village roads, banks & credit societies (If amenities available code -Yes is given, If not available within the village , the distance range code viz; a for < 5 Kms, b for 5-10 Kms and c for 10+ kms of nearest place where facility is available is given)

Sr. No.	Name Village	Railway Stations	Auto/Modified Autos	Taxis and Vans	Tractors	Cycle-Pulled Rickshaws (Manual & Machine Driven)	Carts Driven by Animals	Sea /River Ferry Service	Connected to National Highway(NH)	Connected to State Highway(SH)	Connected to Major District Road (MDR)	Connected to Others District Road	Pucca Roads	Kutchcha Roads	Water Bounded Macadam (WBM) Roads
1	2	61	62	63	64	65	66	67	68	69	70	71	72	73	74
60	Devadh	c	c	Yes	Yes		Yes	c	c	b	Yes	Yes	Yes	Yes	b
61	Kanabeda	c	c	Yes	Yes		Yes	c	c	c	Yes	Yes	Yes	Yes	c
62	Jamba	c	c	c	Yes		Yes	c	c	c	Yes	Yes	Yes	Yes	c
63	Bhekhadiya	c	c	Yes	Yes		Yes	c	c	c	Yes	Yes	Yes	Yes	c
64	Nalvant	c	Yes	Yes	Yes		Yes	c	c	c	Yes	a	Yes	c	c
65	Gajalavant	c	a	Yes	Yes		Yes	c	c	c	c	Yes	Yes	c	c
66	Nakvindhya	c	c	Yes	Yes		Yes	c	c	c	b	Yes	Yes	Yes	c
67	Katkavant	c	c	Yes	a		Yes	c	c	c	b	Yes	Yes	c	c
68	Kharamda	c	c	Yes	Yes		Yes	c	c	c	a	Yes	Yes	c	c
69	Athadungari	c	b	Yes	Yes		Yes	c	c	b	c	Yes	Yes	Yes	b
70	Zalavant	c	b	Yes	Yes		Yes	c	c	b	b	Yes	Yes	Yes	b
71	Amalvant	c	a	Yes	Yes		Yes	c	c	Yes	a	Yes	Yes	Yes	a
72	Chapariya	c	a	Yes	Yes		Yes	c	c	Yes	Yes	a	Yes	Yes	a
73	Jamli (Muset)	c	a	Yes	Yes		Yes	c	c	a	Yes	Yes	Yes	Yes	a
74	Dhaniwada	c	c	a	Yes		Yes	c	c	Yes	a	Yes	Yes	Yes	b
75	Samalvant	c	c	b	Yes		Yes	c	c	b	Yes	b	Yes	Yes	b
76	Amsota	c	c	Yes	Yes		Yes	c	c	c	c	Yes	Yes	c	c
77	Kasarvav	c	c	b	Yes		Yes	c	c	b	b	Yes	Yes	a	b
78	Dhanivadi	c	c	a	Yes		Yes	c	c	a	Yes	Yes	Yes	Yes	a
79	Khandibara	c	b	Yes	Yes		Yes	c	c	b	b	Yes	Yes	Yes	b
80	Thadgam	c	c	Yes	Yes		Yes	c	c	c	b	Yes	Yes	Yes	c
81	Gaidetha	c	c	Yes	Yes		Yes	c	c	c	Yes	c	Yes	Yes	c
82	Thambhala	c	c	Yes	Yes		Yes	c	c	c	Yes	b	Yes	c	c
83	Patadiya	c	c	Yes	a		Yes	c	c	c	b	Yes	Yes	a	c
84	Vankaner	c	c	Yes	Yes		Yes	c	c	c	c	Yes	Yes	c	c
85	Usela	c	c	Yes	Yes		Yes	c	c	c	a	Yes	Yes	c	c
86	Bildha	c	c	Yes	Yes		Yes	c	c	c	c	Yes	Yes	Yes	c
87	Saidivasan	c	c	Yes	Yes		Yes	c	c	Yes	b	Yes	Yes	b	b
88	Gelesar	c	a	Yes	Yes		Yes	c	c	Yes	b	Yes	Yes	Yes	b
89	Raja Vant	c	c	Yes	Yes		Yes	c	c	b	b	Yes	Yes	Yes	a
90	Kakanpur	c	c	Yes	Yes		Yes	c	c	a	a	Yes	Yes	Yes	a

## Census of India 2011- Village Directory Amenities and Land use ( As in 2009 )

Village connected to highways,village roads, banks & credit societies (If amenities available code -Yes is given, If not available within the village , the distance range code viz; a for < 5 Kms, b for 5-10 Kms and c for 10+ kms of nearest place where facility is available is given)

Availability of miscellaneous facilities (If amenities available code - Yes is given, If not available within the village , the distance range code viz; a for < 5 Kms, b for 5-10 Kms and c for 10+ kms of nearest place where facility is available is given)

Navigable Waterway (River/Canal)(NW)	Footpaths (FP)	Commercial & Co-Operative Banks	ATM	Agricultural Credit Societies	Self-Help Group (SHG)	Public Distribution System (PDS) shop	Mandis / Regular Market	Weekly Haat	Agricultural Marketing Society	Integrated Child Development Scheme (Nutritional Centres)	Anganwadi Centre (Nutritional Centres)	Others (Nutritional Centres)	ASHA(Accredited Social Health Activist)	Name Village	Sr. No.
75	76	77	78	79	80	81	82	83	84	85	86	87	88	2	1
c	Yes	b	b	a	Yes	a	b	b	a	b	Yes	Yes	Yes	Devadh	60
c	Yes	c	c	a	Yes	Yes	c	c	a	c	Yes	Yes	Yes	Kanabeda	61
c	Yes	c	c	c	Yes	Yes	c	c	c	c	Yes	Yes	Yes	Jamba	62
c	Yes	c	c	c	Yes	a	c	c	c	c	Yes	Yes	Yes	Bhekhadiya	63
c	Yes	c	c	a	Yes	Yes	c	c	c	c	Yes	Yes	Yes	Nalvant	64
c	Yes	c	c	a	Yes	a	c	c	c	c	Yes	Yes	Yes	Gajalavant	65
c	Yes	c	c	a	Yes	a	c	c	c	c	Yes	Yes	Yes	Nakvindhiya	66
c	Yes	c	c	a	Yes	Yes	c	c	c	c	Yes	Yes	Yes	Katkavant	67
c	Yes	c	c	Yes	Yes	Yes	c	c	c	c	Yes	Yes	Yes	Kharamda	68
c	Yes	Yes	Yes	Yes	Yes	Yes	b	b	b	b	Yes	Yes	Yes	Athadungari	69
c	Yes	b	b	b	Yes	b	b	b	b	b	Yes	Yes	Yes	Zalavant	70
c	Yes	a	a	a	Yes	Yes	a	a	a	a	Yes	Yes	Yes	Amalvant	71
c	Yes	a	a	a	Yes	a	a	a	a	a	Yes	Yes	Yes	Chapariya	72
c	Yes	a	a	a	Yes	Yes	a	a	Yes	a	Yes	Yes	Yes	Jamli (Muset)	73
c	Yes	a	a	a	Yes	Yes	a	a	a	b	Yes	Yes	Yes	Dhaniwada	74
c	Yes	b	b	b	Yes	b	b	b	b	b	Yes	Yes	Yes	Samalvant	75
c	Yes	c	c	c	Yes	a	c	c	c	c	Yes	Yes	Yes	Amsota	76
c	Yes	b	b	b	Yes	b	b	b	b	b	Yes	Yes	Yes	Kasarvav	77
c	Yes	a	a	a	Yes	Yes	a	a	a	a	Yes	Yes	Yes	Dhanivadi	78
c	Yes	b	b	b	Yes	b	b	b	b	b	Yes	Yes	Yes	Khandibara	79
c	Yes	Yes	Yes	c	Yes	Yes	c	c	c	c	Yes	Yes	Yes	Thadgam	80
c	Yes	c	c	c	Yes	a	c	c	c	c	Yes	Yes	Yes	Gaidetha	81
c	Yes	c	c	c	Yes	a	c	c	c	c	Yes	Yes	Yes	Thambhala	82
c	Yes	c	c	a	Yes	a	c	c	c	c	Yes	Yes	Yes	Patadiya	83
c	Yes	c	c	b	Yes	Yes	c	c	c	c	Yes	Yes	Yes	Vankaner	84
c	Yes	c	c	c	Yes	c	c	c	c	c	Yes	Yes	Yes	Usela	85
c	Yes	c	c	b	Yes	Yes	c	c	c	c	Yes	Yes	Yes	Bildha	86
c	Yes	Yes	b	Yes	Yes	Yes	b	b	b	b	Yes	Yes	Yes	Saidivasan	87
c	Yes	a	a	a	Yes	a	a	a	a	b	Yes	Yes	Yes	Gelesar	88
b	Yes	b	b	b	Yes	b	b	b	b	b	Yes	Yes	Yes	Raja Vant	89
a	Yes	a	a	a	Yes	Yes	a	a	a	a	Yes	Yes	Yes	Kakanpur	90

## Census of India 2011- Village Directory Amenities and Land use ( As in 2009 )

Availability of miscellaneous facilities (If amenities available code -  
Yes is given, If not available within the village , the distance range  
code viz; a for < 5 Kms, b for 5-10 Kms and c for 10+ kms of  
nearest place where facility is available is given)

Availability of electricity (Yes/No)

Sr. No.	Name Village	Community Centre with/ Without TV	Sports Field,	Sports Club / Recreation Centre	Cinema / Video Hall	Public Library	Public Reading Room	Newspaper Supply	Assembly Polling Station	Birth & Death Registration Office	Power Supply for Domestic Use (ED)	Power Supply for Agricultural Use (EAG)	Power Supply for Commercial Use (EC)	Power Supply for All Uses (EA)
1	2	89	90	91	92	93	94	95	96	97	98	99	100	101
60	Devadh	Yes	Yes	b	b	Yes	b	Yes	Yes	Yes	Yes	Yes	Yes	Yes
61	Kanabeda	a	Yes	c	c	Yes	c	Yes	Yes	Yes	Yes	Yes	Yes	Yes
62	Jamba	Yes	c	c	c	c	c	Yes	Yes	Yes	Yes	Yes	Yes	Yes
63	Bhekhadiya	Yes	c	c	c	c	c	Yes	Yes	Yes	Yes	Yes	Yes	Yes
64	Nalvant	Yes	c	c	c	Yes	c	Yes	Yes	Yes	Yes	Yes	Yes	Yes
65	Gajalavant	Yes	c	c	c	c	c	Yes	Yes	Yes	Yes	Yes	Yes	Yes
66	Nakvindhya	Yes	c	c	c	Yes	c	Yes	Yes	Yes	Yes	Yes	Yes	Yes
67	Katkavant	Yes	c	c	c	Yes	c	Yes	Yes	Yes	Yes	Yes	Yes	Yes
68	Kharamda	Yes	c	c	c	c	c	Yes	Yes	Yes	Yes	Yes	Yes	Yes
69	Athadungari	Yes	Yes	b	b	b	b	Yes	Yes	Yes	Yes	Yes	Yes	Yes
70	Zalavant	Yes	b	b	b	b	b	Yes	Yes	Yes	Yes	Yes	Yes	Yes
71	Amalvant	Yes	a	a	a	a	a	Yes	Yes	Yes	Yes	Yes	Yes	Yes
72	Chapariya	Yes	a	a	a	a	a	Yes	Yes	Yes	Yes	Yes	Yes	Yes
73	Jamli (Muset)	Yes	Yes	a	a	Yes	a	Yes	Yes	Yes	Yes	Yes	Yes	Yes
74	Dhaniwada	b	b	a	a	a	a	Yes	Yes	Yes	Yes	Yes	Yes	Yes
75	Samalvant	Yes	b	b	b	b	b	Yes	Yes	Yes	Yes	Yes	Yes	Yes
76	Amsota	Yes	c	c	c	c	c	Yes	Yes	Yes	Yes	Yes	Yes	Yes
77	Kasarvav	Yes	b	b	b	b	b	Yes	Yes	Yes	Yes	Yes	Yes	Yes
78	Dhanivadi	Yes	a	a	a	a	a	Yes	Yes	Yes	Yes	Yes	Yes	Yes
79	Khandibara	Yes	b	b	b	b	b	Yes	Yes	Yes	Yes	Yes	Yes	Yes
80	Thadgam	c	c	c	c	Yes	c	Yes	Yes	Yes	Yes	Yes	Yes	Yes
81	Gaidetha	Yes	c	c	c	c	c	Yes	Yes	Yes	Yes	Yes	Yes	Yes
82	Thambhala	Yes	c	c	c	c	c	Yes	Yes	Yes	Yes	Yes	Yes	Yes
83	Patadiya	Yes	c	c	c	c	c	Yes	Yes	Yes	Yes	Yes	Yes	Yes
84	Vankaner	Yes	c	c	c	Yes	c	Yes	Yes	Yes	Yes	Yes	Yes	Yes
85	Usela	Yes	c	c	c	Yes	c	Yes	Yes	Yes	Yes	Yes	Yes	Yes
86	Bildha	Yes	c	c	c	c	c	Yes	Yes	Yes	Yes	Yes	Yes	Yes
87	Saidivasan	Yes	b	b	b	b	b	Yes	Yes	Yes	Yes	Yes	Yes	Yes
88	Gelesar	Yes	a	a	a	a	a	Yes	Yes	Yes	Yes	Yes	Yes	Yes
89	Raja Vant	Yes	b	b	b	Yes	b	Yes	Yes	Yes	Yes	Yes	Yes	Yes
90	Kakanpur	Yes	a	a	a	a	a	Yes	Yes	Yes	Yes	Yes	Yes	Yes

## Census of India 2011- Village Directory Amenities and Land use ( As in 2009 )

### Land Use

Nearest Town

Area under different types of land use  
( in hectares rounded up to one decimal place)

Name	Distance Range Code i.e. a for < 5 Kms, b for 5-10 Kms & c for 10+ Kms .	Forests	Area under Non-Agricultural Uses	Barren and Un-Cultivable land	Permanent Pastures and Other Grazing Lands	Land Under Miscellaneous Tree Crops etc.	Cultivable Waste Land	Name Village	St. No.
102	103	104	105	106	107	108	109	2	1
KAVANT	b	0	6.1	15.1	11.5	6.4	53.9	Devadh	60
KAVANT	c	42.1	5	3.3	15.6	2	3.2	Kanabeda	61
KAVANT	c	70.3	4	0	24.5	0	0	Jamba	62
KAVANT	c	0	1.1	0.8	13	0	2.9	Bhekhadiya	63
KAVANT	c	0	4	0	20.5	0	13.2	Nalvant	64
KAVANT	c	0	5.4	2	18	0	13.8	Gajalavant	65
KAVANT	c	0	1	0	1	0	0	Nakvindhiya	66
KAVANT	c	0	2.6	0	14	24.7	47.3	Katkavant	67
KAVANT	c	161.6	0.4	1	20.7	30	37.3	Kharamda	68
KAVANT	b	12	10	12.2	0	66.1	2	Athadungari	69
KAVANT	b	0	0	17.8	25.6	0	0	Zalavant	70
KAVANT	a	6.1	2	0	0.3	0	37.9	Amalvant	71
KAVANT	a	0	0.2	0	13.9	0	14.8	Chapariya	72
KAVANT	a	0	3.2	0	76	0	0	Jamli (Muset)	73
KAVANT	b	0	0	0	2.4	0	73.4	Dhaniwada	74
KAVANT	b	0	0	0	8.8	0	79.2	Samalvant	75
KAVANT	c	20.7	1.1	4	49.1	10	63.2	Amsota	76
KAVANT	b	0	0	1.6	6	0	129.2	Kasarvav	77
KAVANT	a	0	0.6	0	2.4	0	11.8	Dhanivadi	78
KAVANT	b	16.1	0	22.2	23.8	0	0	Khandibara	79
KAVANT	c	63.4	0	0	152.1	2	0	Thadgam	80
KAVANT	c	0	11	0	51	1	0	Gaidetha	81
NASVADI	c	0	4.6	5	28.8	5	12.1	Thambhala	82
KAVANT	c	18	4	2	12.1	2.4	0.4	Patadiya	83
KAVANT	c	224.2	2.2	2	9.3	21.3	16.1	Vankaner	84
KAVANT	c	353.2	0	0	14.2	0	8	Usela	85
KAVANT	c	216.8	0	2.8	27.5	0	17.7	Bildha	86
KAVANT	b	0	0	0	0	0	142.5	Saidivasan	87
KAVANT	b	195.5	0	0	6	0	135.3	Gelesar	88
KAVANT	b	107.1	0.4	3.6	2.4	0	23.2	Raja Vant	89
KAVANT	a	159.9	0.7	11.5	6.6	0	55.3	Kakanpur	90



**Census of India 2011- Village Directory**  
**Amenities and Land use ( As in 2009 )**

Land Use													Name of three most important commodities manufactured		
Area under different types of land use ( in hectares rounded up to one decimal place)							Area irrigated by source (in hectare).								
Sr. No.	Name Village	Fallow Lands Other Than Current Fallows	Current Fallows	Net Area Sown	Total Irrigated Land Area	Total Un-irrigated Land Area	Canals ( C )	Wells/Tube-Eells (W/TW)	Tanks/Lakes (T/L)	Water Falls (WF)	Others (O)	First			
1	2	110	111	112	113	114	115	116	117	118	119	120	121	122	
60	Devadh	2.5	4	288.1	158	130.2	0	144.1	0	0	13.8				
61	Kanabeda	1	2	185.2	145.1	40	0	145.1	0	0	0				
62	Jamba	0	11.4	300.6	50	250.6	0	50	0	0	0				
63	Bhekhadiya	0	0	321.6	100	221.6	0	100	0	0	0				
64	Nalvant	0	10.1	253.5	53	200.5	0	53	0	0	0				
65	Gajalavant	0	0	79.2	19	60.2	0	19	0	0	0				
66	Nakvindhiya	2.1	0	79.2	19	60.2	0	19	0	0	0				
67	Katkavant	0	0	157.3	57	100.3	0	57	0	0	0				
68	Kharamda	0	0	257.8	57	200.8	0	57	0	0	0				
69	Athadungari	0	4	365.8	182.2	183.7	0	166.9	0	0	15.3				
70	Zalavant	0	0	160.3	60.3	100	30.3	30	0	0	0				
71	Amalvant	0	2.1	186.5	45.5	141	43	0	2.5	0	0				
72	Chapariya	1.3	9.1	175.6	100	75.6	4	0	96	0	0				
73	Jamli (Muset)	6.6	29.6	291.6	150	141.6	12	0	138	0	0				
74	Dhaniwada	0	0	317.2	4.1	313.2	0	4.1	0	0	0				
75	Samalvant	2.3	0	516.2	5.1	511.1	0	5.1	0	0	0				
76	Amsota	0	0	333.2	14	319.2	0	14	0	0	0				
77	Kasarvav	0	0	263.4	2.2	261.1	2.2	0	0	0	0				
78	Dhanivadi	0	30.7	156.4	3.2	153.2	0	3.2	0	0	0				
79	Khandibara	0	0	226.4	100	126.4	100	0	0	0	0				
80	Thadgam	0	62.9	588.6	50	538.6	25	0	0	0	25				
81	Gaidetha	0	59.5	212	12	200	0	0	0	0	12				
82	Thambhala	0	0	91.8	40	51.8	0	40	0	0	0				
83	Patadiya	0	0	26.8	10	16.8	0	10	0	0	0				
84	Vankaner	0	0	156.2	56	100.2	0	56	0	0	0				
85	Usela	0	0	197.3	80	117.3	0	80	0	0	0				
86	Bildha	0	9	204.2	20	184.2	0	20	0	0	0				
87	Saidivasan	0	21	1356.1	814.1	542	0	814.1	0	0	0				
88	Gelesar	0	0	234.5	100	134.5	0	0	100	0	0				
89	Raja Vant	0	0	64.6	30	34.6	0	30	0	0	0				
90	Kakanpur	0.4	0	217.3	10	207.3	0	10	0	0	0				



## Census of India 2011- Village Directory Amenities and Land use ( As in 2009 )

Number of educational amenities available. (If not available within the village , the distance range code viz; a for < 5 Kms, b for 5-10 Kms and c for 10+ kms of nearest place where facility is available is given).

Sr. No.	Name Village	Location Code No.	Total Area of The Village ( In Hectares Rounded Up to One Decimal Place)	Total Population ( 2011 Census )	Number of Households (2011 Census)	Pre-Primary School (PP)	Primary School (P)	Middle School (M)	Secondary School (S)	Senior Secondary School (SS)	Degree College of Arts Science & Commerce (ASC)	Engineering College(EC)	Medical College (MC)	Management Institute (MI)
1	2	3	4	5	6	7	8	9	10	11	12	13	14	15
<b>CD Block:- Kavant (0181)</b>														
91	Julvaniya	520471	100.6	525	101	a	1		a	a	c	c	c	c
92	Gojariya	520472	415.9	1297	224	a	1		a	a	c	c	c	c
93	Navalja	520473	537.3	1972	339	b	2		b	b	c	c	c	c
94	Chichva	520474	435.3	1997	319	b	3		b	b	c	c	c	c
95	Singalda	520475	516	1428	230	c	3		c	c	c	c	c	c
96	Renda	520476	623.6	1475	249	c	1		c	c	c	c	c	c
97	Bheretha	520477	289.3	987	182	c	2		c	c	c	c	c	c
98	Vagudan	520478	255.4	1115	202	b	1		b	b	c	c	c	c
99	Jamali (Vagudan)	520479	458.3	1180	226	b	1		b	b	c	c	c	c
100	Rendi	520480	516.1	1443	293	b	2		b	b	c	c	c	c
101	Hamirpura	520481	388.4	1179	213	a	1		a	a	c	c	c	c
102	Palas Kuva	520482	177.1	322	51	b	1		b	b	c	c	c	c
103	Vajepur	520483	735.6	2121	379	a	3		a	a	c	c	c	c
104	Nani Chikhli	520484	369.9	975	172	b	1		b	b	c	c	c	c
105	Aratiya	520485	442.9	1362	204	c	2		c	c	c	c	c	c
106	Tadkachhala	520486	422.5	1223	229	c	2		c	c	c	c	c	c
107	Moti Kadai	520487	299.3	1428	196	c	1		c	c	c	c	c	c
108	Chhodvani	520488	743.9	2673	416	c	2		c	c	c	c	c	c
109	Manka (Kavant)	520489	1194.5	4050	559	c	3		c	c	c	c	c	c
110	Nakhal	520490	635.1	2105	337	c	3		c	c	c	c	c	c
111	Talav	520491	204.7	468	95	b	1		b	b	c	c	c	c
112	Hathithan	520492	250.9	968	169	b	1		b	b	c	c	c	c
113	Borchapda	520493	285.9	885	143	b	1		b	b	c	c	c	c
114	Umathi	520494	1062	4528	693	b	5		b	b	c	c	c	c
115	Nana Vanta	520495	215.2	877	137	b	1		b	b	c	c	c	c
116	Koshta	520496	157	655	108	c	1		c	c	c	c	c	c
117	Bunjar	520497	196	906	140	b	1		b	b	c	c	c	c
118	Raysingpura (Kavant)	520498	711.1	2383	432	b	1		b	b	c	c	c	c

## Census of India 2011- Village Directory Amenities and Land use ( As in 2009 )

Number of educational amenities available. (If not available within the village , the distance range code viz; a for < 5 Kms, b for 5-10 Kms and c for 10+ kms of nearest place where facility is available is given).

Number of Medical Amenities available. (If not available within the village , the distance range code viz; a for < 5 Kms, b for 5-10 Kms and c for 10+ kms of nearest place where facility is available is given).

Polytechnic (Pt)	Vocational Training School /ITI	Non-formal Training Centre (NFTC)	Special School for Disabled (SSD)	Others (Specify)	Community Health Centre(CHC)	Primary Health Centre (PHC)	Primary Health Sub Centre (PHS)	Maternity and Child Welfare Centre (MCW)	T.B. Clinic (TBC)	Hospital-Allopathic (HA)	Hospital-Alternative Medicine (HO)	Dispensary (D)	Veterinary Hospital (VH)	Mobile Health Clinic (MHC)	Family Welfare Centre (FWC)	Name Village	St. No.
16	17	18	19	20	21	22	23	24	25	26	27	28	29	30	31	2	1
c	a	c	c		a	a	a	a	a	a	a	a	a	a	a	Julvaniya	91
c	a	c	c		a	a	a	a	a	a	a	a	a	a	a	Gojariya	92
c	b	c	c		b	l	l	b	b	b	c	b	b	b	b	Navalja	93
c	b	c	c		b	a	a	b	b	b	c	b	b	b	b	Chichva	94
c	c	c	c		c	a	b	c	c	c	c	c	c	c	c	Singalda	95
c	c	c	c		c	b	l	c	c	c	c	c	c	c	c	Renda	96
c	c	c	c		c	a	a	c	c	c	c	c	c	c	c	Bheretha	97
c	b	c	c		b	a	a	b	b	b	c	b	b	l	b	Vagudan	98
c	b	c	c		b	a	a	b	b	b	c	b	b	b	b	Jamali (Vagudan)	99
c	b	c	c		b	b	b	b	b	b	c	b	b	l	b	Rendi	100
c	a	c	c		a	a	a	a	a	a	a	a	a	a	a	Hamirpura	101
c	b	c	c		b	b	b	b	b	b	c	b	b	b	b	Palas Kuva	102
c	a	c	c		a	a	l	a	a	a	c	a	a	a	a	Vajepur	103
c	b	c	c		b	b	b	b	b	b	c	b	b	b	b	Nani Chikhli	104
c	c	c	c		c	b	l	c	c	c	c	c	c	c	c	Aratiya	105
c	c	c	c		c	b	a	b	c	c	c	b	c	l	b	Tadkachhala	106
c	c	c	c		c	b	l	b	c	c	c	b	c	b	b	Moti Kadai	107
c	c	c	c		c	b	a	c	c	c	c	c	c	l	b	Chhodvani	108
c	c	c	c		c	a	l	a	c	c	c	a	c	l	a	Manka (Kavant)	109
c	c	c	c		c	b	c	b	c	c	c	a	c	l	c	Nakhhal	110
c	b	c	c		b	b	b	b	b	b	c	b	b	l	b	Talav	111
c	b	c	c		b	b	b	b	b	b	c	b	b	l	b	Hathithan	112
c	b	c	c		b	b	b	b	b	b	c	b	b	l	b	Borchapda	113
c	b	c	c		b	b	l	b	b	b	c	b	b	l	b	Umathi	114
c	b	c	c		b	b	b	b	b	b	c	b	b	l	b	Nana Vanta	115
c	c	c	c		c	b	b	c	c	c	c	c	c	l	c	Koshta	116
c	b	c	c		b	b	b	b	b	b	c	b	b	b	b	Bunjar	117
c	b	c	c		b	b	l	b	b	b	c	b	b	l	b	Raysingpura (Kavant)	118

**Census of India 2011- Village Directory**  
**Amenities and Land use ( As in 2009 )**

Sr. No.	Name Village	Number of Non-Government Medical Amenities available.							Availability of drinking water - Yes / No							
		Charitable Non Govt. Hospital/Nursing Home.	Medical Practitioner with MBBS Degree	Medical Practitioner with Other Degree	Medical Practitioner with No Degree	Traditional Practitioner and Faith Healer	Medicine Shop	Others	Tap Water (Treated/Untreated)	Well Water (Covered / Uncovered well)	Hand Pump	Tube Wells / Bore Well	Spring	River / Canal	Tank / Pond / Lake	Others
1	2	32	33	34	35	36	37	38	39	40	41	42	43	44	45	46
91	Julvaniya	0	0	0	0	0	0	0	Yes	Yes	Yes	Yes	No	No	No	No
92	Gojariya	0	0	0	0	0	0	0	Yes	No	Yes	No	No	No	No	No
93	Navalja	0	0	0	0	0	0	0	Yes	No	Yes	No	No	Yes	No	No
94	Chichva	0	0	0	0	0	0	0	Yes	No	Yes	No	No	Yes	No	No
95	Singalda	0	0	0	0	0	0	0	Yes	Yes	No	No	No	No	No	No
96	Renda	0	0	0	0	0	0	0	Yes	No	Yes	No	No	Yes	No	No
97	Bheretha	0	0	0	0	0	0	0	Yes	No	Yes	No	No	Yes	No	No
98	Vagudan	0	0	0	0	0	0	0	Yes	No	Yes	No	No	Yes	No	No
99	Jamali (Vagudan)	0	0	0	0	0	0	0	Yes	No	Yes	No	No	Yes	No	No
100	Rendi	0	0	0	0	0	0	0	Yes	Yes	Yes	Yes	No	Yes	No	No
101	Hamirpura	0	0	0	0	0	0	0	Yes	Yes	Yes	Yes	No	Yes	No	No
102	Palas Kuva	0	0	0	0	0	0	0	Yes	Yes	Yes	Yes	No	No	No	No
103	Vajepur	0	0	0	0	0	0	0	Yes	No	Yes	No	No	No	No	No
104	Nani Chikhli	0	0	0	0	0	0	0	Yes	Yes	Yes	No	No	No	No	No
105	Aratiya	0	0	0	0	0	0	0	Yes	Yes	Yes	No	Yes	Yes	No	No
106	Tadkachhala	0	0	0	0	0	0	0	Yes	Yes	Yes	No	No	No	No	No
107	Moti Kadai	0	0	0	0	0	0	0	Yes	Yes	Yes	No	No	No	No	No
108	Chhodvani	0	0	0	0	0	0	0	Yes	Yes	Yes	No	No	No	No	No
109	Manka (Kavant)	0	0	0	0	0	0	0	Yes	Yes	Yes	No	No	No	No	No
110	Nakhal	0	0	0	0	0	0	0	Yes	No	Yes	No	No	No	No	No
111	Talav	0	0	0	0	0	0	0	Yes	Yes	Yes	No	No	No	No	No
112	Hathithan	0	0	0	0	0	0	0	Yes	Yes	Yes	Yes	No	No	No	No
113	Borchapda	0	0	0	0	0	0	0	Yes	No	Yes	Yes	No	No	No	No
114	Umathi	0	0	0	0	0	0	0	Yes	Yes	Yes	Yes	No	Yes	No	No
115	Nana Vanta	0	0	0	0	0	0	0	Yes	No	Yes	No	No	No	No	No
116	Koshta	0	0	0	0	0	0	0	Yes	No	Yes	No	No	Yes	No	No
117	Bunjar	0	0	0	0	0	0	0	Yes	Yes	Yes	Yes	No	Yes	No	No
118	Raysingpura (Kavant)	0	0	0	0	0	0	0	Yes	Yes	Yes	Yes	No	Yes	No	No

## Census of India 2011- Village Directory

### Amenities and Land use ( As in 2009 )

Availability of toilet & others Yes / No  
 Communication and transport facilities (If amenities available code -Yes is given except for Village Pin Code ,If not available within the village , the distance range code viz; a for < 5 Kms, b for 5-10 Kms and c for 10+ kms of nearest place where facility is available is given)

47	48	49	50	51	52	53	54	55	56	57	58	59	60	2	1
Community Toilet Including Bath.	Community Toilet Excluding Bath.	Rural Sanitary Mart or Sanitary Hardware Outlet Available Near the Village.	Community Bio- Gas or Recycle of Waste for Productive Use.	Post Office(PO)	Sub Post Office (SPO)	Post & Telegraph Office (P&TO)	Village Pin Code	Telephones (Land lines)	Public Call Office (PCO)	Mobile Phone Coverage	Internet Cafes/ Common Service Centre (CSC)	Private Courier Facility	Bus Service (Public & Private)	Name Village	Sr. No.
No	No	No	No	a	a		391170	Yes	a	Yes	Yes	a	Yes	Julvaniya	91
No	No	No	No	a	a		391170	Yes	a	Yes	Yes	a	Yes	Gojariya	92
No	No	No	No	b	Yes		391170	Yes	b	Yes	Yes	b	Yes	Navalja	93
No	No	No	No	b	a		391170	Yes	b	Yes	Yes	b	Yes	Chichva	94
No	No	No	No	c	a		391170	Yes	c	Yes	Yes	c	Yes	Singalda	95
No	No	No	No	c	b		391170	Yes	c	Yes	Yes	c	Yes	Renda	96
No	No	No	No	c	a		391170	Yes	c	Yes	Yes	c	Yes	Bheretha	97
No	No	No	No	b	a		391170	Yes	b	Yes	Yes	b	Yes	Vagudan	98
No	No	No	No	b	b		391170	Yes	b	Yes	Yes	b	Yes	Jamali (Vagudan)	99
No	No	No	No	b	b		391170	Yes	Yes	Yes	Yes	b	Yes	Rendi	100
No	No	No	No	a	a		391170	Yes	a	Yes	Yes	a	Yes	Hamirpura	101
No	No	No	No	b	b		391175	Yes	b	Yes	Yes	b	Yes	Palas Kuva	102
No	No	No	No	a	a		391170	Yes	a	Yes	Yes	a	Yes	Vajepur	103
No	No	No	No	b	b		391170	Yes	b	Yes	Yes	b	Yes	Nani Chikhli	104
No	No	No	No	c	b		391170	Yes	Yes	Yes	Yes	c	Yes	Aratiya	105
No	No	No	No	c	b		391170	Yes	c	Yes	Yes	c	Yes	Tadkachhala	106
No	No	No	No	c	b		391170	Yes	c	Yes	Yes	c	Yes	Moti Kadai	107
No	No	No	No	c	b		391170	Yes	c	Yes	Yes	c	Yes	Chhodvani	108
No	No	No	No	b	Yes		391170	Yes	a	Yes	Yes	c	Yes	Manka (Kavant)	109
No	No	No	No	c	c		391170	Yes	c	Yes	Yes	c	Yes	Nakhhal	110
No	No	No	No	b	a		391175	Yes	b	Yes	Yes	b	Yes	Talav	111
No	No	No	No	b	b		391175	Yes	b	Yes	Yes	b	Yes	Hathithan	112
No	No	No	No	b	b		391170	Yes	b	Yes	Yes	b	Yes	Borchapda	113
No	No	No	No	b	Yes		391170	Yes	Yes	Yes	Yes	b	Yes	Umathi	114
No	No	No	No	b	b		391170	Yes	b	Yes	Yes	b	Yes	Nana Vanta	115
No	No	No	No	c	b		391170	Yes	c	Yes	Yes	c	Yes	Koshta	116
No	No	No	No	b	b		391175	Yes	Yes	Yes	Yes	b	Yes	Bunjar	117
No	No	No	No	b	Yes		391170	Yes	b	Yes	Yes	b	Yes	Raysingpura (Kavant)	118

## Census of India 2011- Village Directory Amenities and Land use ( As in 2009 )

Communication and transport facilities (If amenities available code -Yes is given except for Village Pin Code ,If not available within the village , the distance range code viz; a for < 5 Kms, b for 5-10 Kms and c for 10+ kms of nearest place where facility is available is given)

Village connected to highways,village roads, banks & credit societies (If amenities available code -Yes is given, If not available within the village , the distance range code viz; a for < 5 Kms, b for 5-10 Kms and c for 10+ kms of nearest place where facility is available is given)

Sr. No.	Name Village	Railway Stations	Auto/Modified Autos	Taxis and Vans	Tractors	Cycle-Pulled Rickshaws (Manual & Machine Driven)	Carts Driven by Animals	Sea /River Ferry Service	Connected to National Highway(NH)	Connected to State Highway(SH)	Connected to Major District Road (MDR)	Connected to Others District Road	Pucca Roads	Kutchcha Roads	Water Bounded Macadam (WBM) Roads
1	2	61	62	63	64	65	66	67	68	69	70	71	72	73	74
91	Julvaniya	c	c	Yes	Yes		Yes	c	c	Yes	a	Yes	Yes	Yes	a
92	Gojariya	c	c	Yes	a		Yes	c	c	Yes	b	Yes	Yes	a	a
93	Navalja	c	c	Yes	Yes		Yes	c	c	b	b	Yes	Yes	b	b
94	Chichva	c	c	Yes	Yes		Yes	c	c	Yes	Yes	Yes	Yes	b	b
95	Singalda	c	c	Yes	Yes		Yes	c	c	c	c	Yes	Yes	c	c
96	Renda	c	c	Yes	Yes		Yes	c	c	c	c	Yes	Yes	c	c
97	Bheretha	c	c	Yes	Yes		Yes	c	c	Yes	b	Yes	Yes	c	c
98	Vagudan	c	c	Yes	Yes		Yes	c	c	Yes	b	Yes	Yes	b	b
99	Jamali (Vagudan)	c	c	Yes	Yes		Yes	c	c	b	b	Yes	Yes	b	b
100	Rendi	c	b	b	Yes		Yes	c	c	Yes	b	Yes	Yes	Yes	b
101	Hamirpura	c	c	Yes	Yes		Yes	c	c	Yes	Yes	Yes	Yes	Yes	a
102	Palas Kuva	c	c	Yes	Yes		Yes	c	c	Yes	b	Yes	Yes	Yes	b
103	Vajepur	c	b	Yes	Yes		Yes	c	c	Yes	c	Yes	Yes	a	a
104	Nani Chikhli	c	c	Yes	Yes		Yes	b	c	Yes	Yes	Yes	Yes	Yes	b
105	Aratiya	c	c	Yes	Yes		Yes	c	c	Yes	c	Yes	Yes	Yes	c
106	Tadkachhala	c	c	Yes	Yes		Yes	c	c	c	c	Yes	Yes	Yes	c
107	Moti Kadai	c	c	Yes	Yes		Yes	c	c	Yes	c	Yes	Yes	Yes	c
108	Chhodvani	c	c	Yes	Yes		Yes	c	c	Yes	c	Yes	Yes	Yes	c
109	Manka (Kavant)	c	c	Yes	Yes		Yes	c	c	c	c	Yes	Yes	Yes	c
110	Nakhal	c	c	c	c		c	c	c	c	b	Yes	Yes	Yes	c
111	Talav	c	c	Yes	Yes		Yes	c	c	Yes	b	Yes	Yes	Yes	b
112	Hathithan	c	b	Yes	b		b	c	c	b	b	Yes	Yes	b	b
113	Borchapda	c	c	Yes	Yes		Yes	c	c	Yes	b	Yes	Yes	Yes	b
114	Umathi	c	b	Yes	Yes		Yes	c	b	Yes	b	Yes	Yes	Yes	Yes
115	Nana Vanta	c	b	Yes	Yes		Yes	c	c	b	b	Yes	Yes	b	b
116	Koshta	c	c	c	a		Yes	c	c	c	b	Yes	Yes	c	c
117	Bunjar	c	b	Yes	b		Yes	c	c	Yes	b	Yes	Yes	b	b
118	Raysingpura (Kavant)	c	b	Yes	Yes		Yes	c	c	b	Yes	Yes	Yes	Yes	Yes

## Census of India 2011- Village Directory Amenities and Land use ( As in 2009 )

Village connected to highways,village roads, banks & credit societies (If amenities available code -Yes is given, If not available within the village , the distance range code viz; a for < 5 Kms, b for 5-10 Kms and c for 10+ kms of nearest place where facility is available is given)

Availability of miscellaneous facilities (If amenities available code - Yes is given, If not available within the village , the distance range code viz; a for < 5 Kms, b for 5-10 Kms and c for 10+ kms of nearest place where facility is available is given)

Navigable Waterway (River/Canal)(NW)	Footpaths (FP)	Commercial & Co-Operative Banks	ATM	Agricultural Credit Societies	Self-Help Group (SHG)	Public Distribution System (PDS) shop	Mandis / Regular Market	Weekly Haat	Agricultural Marketing Society	Integrated Child Development Scheme (Nutritional Centres)	Anganwadi Centre (Nutritional Centres)	Others (Nutritional Centres)	ASHA(Accredited Social Health Activist)	Name Village	Sr. No.
75	76	77	78	79	80	81	82	83	84	85	86	87	88	2	1
c	Yes	a	a	a	Yes	a	a	a	a	a	Yes	Yes	Yes	Julvaniya	91
c	Yes	a	a	a	Yes	a	a	a	a	a	Yes	Yes	Yes	Gojariya	92
c	Yes	b	b	b	Yes	Yes	b	b	b	b	Yes	Yes	Yes	Navalja	93
c	Yes	b	b	b	Yes	Yes	b	b	b	b	Yes	Yes	Yes	Chichva	94
c	Yes	c	c	c	Yes	Yes	c	c	c	c	Yes	Yes	Yes	Singalda	95
c	Yes	c	c	c	Yes	Yes	c	c	c	c	Yes	Yes	Yes	Renda	96
c	Yes	c	c	c	Yes	a	c	c	c	c	Yes	Yes	Yes	Bheretha	97
c	Yes	b	b	b	Yes	b	b	b	b	b	Yes	Yes	Yes	Vagudan	98
c	Yes	b	b	b	Yes	b	b	b	b	b	Yes	Yes	Yes	Jamali (Vagudan)	99
c	Yes	Yes	Yes	b	Yes	Yes	b	b	b	b	Yes	Yes	Yes	Rendi	100
a	Yes	a	a	a	Yes	a	a	a	a	a	Yes	Yes	Yes	Hamirpura	101
c	Yes	b	b	b	Yes	b	b	b	b	b	Yes	Yes	Yes	Palas Kuva	102
c	Yes	a	a	a	Yes	Yes	a	a	a	a	Yes	Yes	Yes	Vajepur	103
b	Yes	b	b	b	Yes	b	b	b	b	b	Yes	Yes	Yes	Nani Chikhli	104
c	Yes	c	c	c	Yes	Yes	c	c	c	c	Yes	Yes	Yes	Aratiya	105
c	Yes	c	c	b	Yes	Yes	c	c	c	c	Yes	Yes	Yes	Tadkachhala	106
c	Yes	c	c	c	Yes	b	c	c	c	c	Yes	Yes	Yes	Moti Kadai	107
c	Yes	c	c	b	Yes	Yes	c	c	c	c	Yes	Yes	Yes	Chhodvani	108
c	Yes	Yes	Yes	a	Yes	Yes	c	c	c	c	Yes	Yes	Yes	Manka (Kavant)	109
c	Yes	c	c	c	Yes	Yes	c	c	c	c	Yes	Yes	Yes	Nakhal	110
c	Yes	b	b	b	Yes	b	b	b	b	b	Yes	Yes	Yes	Talav	111
c	Yes	b	b	b	Yes	Yes	b	b	b	b	Yes	Yes	Yes	Hathithan	112
c	Yes	b	b	b	Yes	b	b	b	b	b	Yes	Yes	Yes	Borchapda	113
c	Yes	b	b	b	Yes	Yes	b	b	b	b	Yes	Yes	Yes	Umathi	114
c	Yes	b	b	b	Yes	a	b	b	b	b	Yes	Yes	Yes	Nana Vanta	115
c	Yes	c	c	c	Yes	a	c	c	c	c	Yes	Yes	Yes	Koshta	116
c	Yes	b	b	b	Yes	a	b	b	b	b	Yes	Yes	Yes	Bunjar	117
c	Yes	b	b	b	b	Yes	b	b	b	b	Yes	Yes	Yes	Raisingpura (Kavant)	118



## Census of India 2011- Village Directory

## Amenities and Land use ( As in 2009 )

Availability of miscellaneous facilities (If amenities available code - Yes is given, If not available within the village , the distance range code viz; a for < 5 Kms, b for 5-10 Kms and c for 10+ kms of nearest place where facility is available is given)

Availability of electricity (Yes/No)

Sr. No.	Name Village	Community Centre with/ Without TV	Sports Field,	Sports Club / Recreation Centre	Cinema / Video Hall	Public Library	Public Reading Room	Newspaper Supply	Assembly Polling Station	Birth & Death Registration Office	Power Supply for Domestic Use (ED)	Power Supply for Agricultural Use (EAG)	Power Supply for Commercial Use (EC)	Power Supply for All Uses (EA)
1	2	89	90	91	92	93	94	95	96	97	98	99	100	101
91	Julvaniya	Yes	a	a	a	a	a	Yes	Yes	Yes	Yes	Yes	Yes	Yes
92	Gojariya	Yes	a	a	a	a	a	Yes	Yes	Yes	Yes	Yes	Yes	Yes
93	Navalja	Yes	b	b	b	Yes	b	Yes	Yes	Yes	Yes	Yes	Yes	Yes
94	Chichva	Yes	b	b	b	b	b	Yes	Yes	Yes	Yes	Yes	Yes	Yes
95	Singalda	Yes	c	c	c	c	c	Yes	Yes	Yes	Yes	Yes	Yes	Yes
96	Renda	Yes	c	c	c	Yes	c	Yes	Yes	Yes	Yes	Yes	Yes	Yes
97	Bheretha	Yes	c	c	c	c	c	Yes	Yes	Yes	Yes	Yes	Yes	Yes
98	Vagudan	Yes	b	b	b	b	b	Yes	Yes	Yes	Yes	Yes	Yes	Yes
99	Jamali (Vagudan)	Yes	b	b	b	Yes	b	Yes	Yes	Yes	Yes	Yes	Yes	Yes
100	Rendi	Yes	Yes	b	b	b	b	Yes	Yes	Yes	Yes	Yes	Yes	Yes
101	Hamirpura	Yes	a	a	a	a	a	Yes	Yes	Yes	Yes	Yes	Yes	Yes
102	Palas Kuva	Yes	b	b	b	b	b	Yes	Yes	Yes	Yes	Yes	Yes	Yes
103	Vajepur	Yes	Yes	a	a	a	a	Yes	Yes	Yes	Yes	Yes	Yes	Yes
104	Nani Chikhli	Yes	b	b	b	b	b	Yes	Yes	Yes	Yes	Yes	Yes	Yes
105	Aratiya	Yes	c	c	c	c	c	Yes	Yes	Yes	Yes	Yes	Yes	Yes
106	Tadkachhala	Yes	c	c	c	c	c	Yes	Yes	Yes	Yes	Yes	Yes	Yes
107	Moti Kadai	Yes	c	c	c	c	c	Yes	Yes	Yes	Yes	Yes	Yes	Yes
108	Chhodvani	Yes	c	c	c	c	c	Yes	Yes	Yes	Yes	Yes	Yes	Yes
109	Manka (Kavant)	Yes	b	b	b	b	b	Yes	Yes	Yes	Yes	Yes	Yes	Yes
110	Nakhal	c	c	c	c	c	c	Yes	Yes	Yes	Yes	Yes	Yes	Yes
111	Talav	Yes	Yes	b	b	b	b	Yes	Yes	Yes	Yes	Yes	Yes	Yes
112	Hathithan	Yes	b	b	b	b	b	Yes	Yes	Yes	Yes	Yes	Yes	Yes
113	Borchapda	Yes	b	b	b	b	b	Yes	Yes	Yes	Yes	Yes	Yes	Yes
114	Umathi	Yes	b	b	b	b	b	Yes	Yes	Yes	Yes	Yes	Yes	Yes
115	Nana Vanta	Yes	b	b	b	b	b	Yes	Yes	Yes	Yes	Yes	Yes	Yes
116	Koshta	Yes	c	c	c	c	c	Yes	Yes	Yes	Yes	Yes	Yes	Yes
117	Bunjar	Yes	Yes	b	b	b	b	Yes	Yes	Yes	Yes	Yes	Yes	Yes
118	Raysingpura (Kavant)	Yes	b	b	b	Yes	b	Yes	Yes	Yes	Yes	Yes	Yes	Yes

## Census of India 2011- Village Directory Amenities and Land use ( As in 2009 )

### Land Use

Nearest Town

Area under different types of land use  
( in hectares rounded up to one decimal place)

Name	Distance Range Code i.e. a for < 5 Kms, b for 5-10 Kms & c for 10+ kms.	Forests	Area under Non-Agricultural Uses	Barren and Un-Cultivable land	Permanent Pastures and Other Grazing Lands	Land Under Miscellaneous Tree Crops etc.	Cultivable Waste Land	Name Village	Sr. No.
102	103	104	105	106	107	108	109	2	1
KAVANT	a	0	1.2	6.5	0.8	0	16.8	Julvaniya	91
KAVANT	a	0	0.8	20.9	70.9	0	0.7	Gojariya	92
KAVANT	b	0	0	43.1	0	0	60.4	Navalja	93
KAVANT	b	0	0.8	91.9	0	0	0	Chichva	94
KAVANT	c	76.9	0.7	61.8	0	0	0	Singalda	95
KAVANT	c	74.3	0.4	103.6	0	0	0	Renda	96
KAVANT	c	34.4	0.8	58.9	0	0	0	Bheretha	97
KAVANT	b	0	0	26.2	0	0	24.3	Vagudan	98
KAVANT	b	74	0.8	19.5	0	0	29.6	Jamali (Vagudan)	99
KAVANT	b	88.6	0	0	50.6	0	19.8	Rendi	100
KAVANT	a	21.8	1	2.8	33.3	0	8	Hamirpura	101
KAVANT	b	135.8	0	0	15.8	0	0.4	Palas Kuva	102
KAVANT	a	46.2	0	63.1	65.4	0	153.6	Vajepur	103
KAVANT	b	126.3	0	0.9	84.3	0	2.2	Nani Chikhli	104
KAVANT	c	222.9	2.3	6.5	19.2	0	2.1	Aratiya	105
KAVANT	c	239.5	0	12.3	22.7	0	1.2	Tadkachhala	106
KAVANT	c	160.3	0	4.1	30.4	0	0.8	Moti Kadai	107
KAVANT	c	466.4	0.8	2.8	44.1	0	0	Chhodvani	108
KAVANT	c	704.8	0	28.1	0.7	0	134.1	Manka (Kavant)	109
KAVANT	c	456.7	0	3.1	0	4.5	0	Nakhal	110
KAVANT	b	115	4	0	9.7	0	19.1	Talav	111
KAVANT	b	98.8	2.9	0	14.6	0	32.8	Hathithan	112
KAVANT	b	193.3	11.4	0	0.4	0	26.3	Borchapda	113
KAVANT	b	430.7	0	1.3	92.1	0	34.9	Umathi	114
KAVANT	b	0	0.8	62	0	0	0	Nana Vanta	115
KAVANT	c	9.5	0.8	25.8	0	0	0.2	Koshta	116
KAVANT	b	36.1	5.1	0	39.1	0	0	Bunjar	117
KAVANT	b	419.8	4.8	0	4.1	0	5.3	Raysingpura (Kavant)	118

**Census of India 2011- Village Directory  
Amenities and Land use ( As in 2009 )**

		Land Use											Name of three most important commodities manufactured		
		Area under different types of land use ( in hectares rounded up to one decimal place)						Area irrigated by source (in hectare).							
Sr. No.	Name Village	Fallow Lands Other Than Current Fallows	Current Fallows	Net Area Sown	Total Irrigated Land Area	Total Un-irrigated Land Area	Canals ( C )	Wells/Tube-Eells (W/TW)	Tanks/Lakes (T/L)	Water Falls (WF)	Others (O)	First	Second	Third	
															110
91	Julvaniya	0	0	75.3	5	70.3	0	5	0	0	0				
92	Gojariya	0	0	322.6	22	300.6	0	8	0	0	14				
93	Navalja	0	0	433.8	35	398.8	0	10	0	0	25				
94	Chichva	0	0	342.6	34	308.6	0	14	0	0	20				
95	Singalda	0	0	376.6	22	354.6	0	8	0	0	14				
96	Renda	0	0	445.2	35	410.2	0	15	0	0	20				
97	Bheretha	0	0	195.2	25	170.2	0	10	0	0	15				
98	Vagudan	0	0	205	10	195	0	5	0	0	5				
99	Jamali (Vagudan)	0	0	334.4	22	312.4	0	10	0	0	12				
100	Rendi	0	92.9	264.4	30.2	234.2	0	30.2	0	0	0				
101	Hamirpura	0	52.3	269.1	10	259.1	0	3	7	0	0				
102	Palas Kuva	0	0	25.1	5	20.1	0	5	0	0	0				
103	Vajepur	0	30	377.3	20	357.3	0	5	0	0	15				
104	Nani Chikhli	0	8.1	148.2	11	137.2	0	11	0	0	0				
105	Aratiya	0	2.3	187.5	15.5	172	0	15.5	0	0	0				
106	Tadkachhala	0	0	146.8	10.1	136.7	0	10.1	0	0	0				
107	Moti Kadai	0	0	103.8	10.2	93.6	0	10.2	0	0	0				
108	Chhodvani	0	91.4	138.5	8.2	130.3	0	8.2	0	0	0				
109	Manka (Kavant)	0	0	326.8	50	276.8	0	50	0	0	0				
110	Nakhal	0	0	170.8	70	100.8	0	70	0	0	0				
111	Talav	0	0	56.9	6	50.9	0	6	0	0	0				
112	Hathithan	0	0	101.8	11	90.8	0	11	0	0	0				
113	Borchapda	0	0	54.5	4	50.5	0	4	0	0	0				
114	Umathi	0	0	503	150	353	0	100	0	0	50				
115	Nana Vanta	0	0	152.4	18	134.4	0	5	0	0	13				
116	Koshta	0	0	120.7	16	104.7	0	6	0	0	10				
117	Bunjar	0	0	115.7	15	100.7	0	15	0	0	0				
118	Raysingpura (Kavant)	0	0	277.1	50	227.1	0	50	0	0	0				



## Census of India 2011- Village Directory Amenities and Land use ( As in 2009 )

Number of educational amenities available. (If not available within the village , the distance range code viz; a for < 5 Kms, b for 5-10 Kms and c for 10+ kms of nearest place where facility is available is given).

Sr. No.	Name Village	Location Code No.	Total Area of The Village ( In Hectares Rounded Up to One Decimal Place)	Total Population ( 2011 Census )	Number of Households (2011 Census)	Pre-Primary School (PP)	Primary School (P)	Middle School (M)	Secondary School (S)	Senior Secondary School (SS)	Degree College of Arts Science & Commerce (ASC)	Engineering College(EC)	Medical College (MC)	Management Institute (MI)
1	2	3	4	5	6	7	8	9	10	11	12	13	14	15
<b>CD Block:- Kavant (0181)</b>														
119	Mogra	520499	505	2677	382	c	4		c	c	c	c	c	c
120	Jaduli	520500	414.2	1327	187	c	1		c	c	c	c	c	c
121	Bhundmariya	520501	406.4	1182	168	c	2		c	c	c	c	c	c
122	Padvani	520502	455.4	1460	217	c	2		c	c	c	c	c	c
123	Karvi	520503	137	681	103	c	1		c	c	c	c	c	c
124	Khasra	520504	324.2	757	98	b	2		b	b	c	c	c	c
125	Moti Chikhli	520505	187.1	884	155	b	3		a	c	c	c	c	c
126	Kadipani	520506	265.1	1695	368	c	1		1	c	c	c	c	c
127	Ambadungar	520507	1386.5	1903	297	c	1		b	c	c	c	c	c
128	Khandla	520508	366.9	1122	164	c	1		c	c	c	c	c	c
129	Kotbi	520509	644.1	1296	191	c	1		b	c	c	c	c	c
130	Turkheda	520510	2491.3	2064	331	c	1		c	c	c	c	c	c
131	Hanf	520511	4044.8	3797	663	c	3		b	c	c	c	c	c
132	Pandhariya	520512	49.7	0	0									
<b>Block Total</b>			<b>60571.9</b>	<b>200449</b>	<b>35365</b>	<b>0</b>	<b>198</b>	<b>0</b>	<b>7</b>	<b>3</b>	<b>0</b>	<b>0</b>	<b>0</b>	<b>0</b>

### Census of India 2011- Village Directory Amenities and Land use ( As in 2009 )

Number of educational amenities available. (If not available within the village , the distance range code viz; a for < 5 Kms, b for 5-10 Kms and c for 10+ kms of nearest place where facility is available is given).

Number of Medical Amenities available. (If not available within the village , the distance range code viz; a for < 5 Kms, b for 5-10 Kms and c for 10+ kms of nearest place where facility is available is given).

Polytechnic (Pt)	Vocational Training School /ITI	Non-formal Training Centre (NFTC)	Special School for Disabled (SSD)	Others (Specify)	Community Health Centre (CHC)	Primary Health Centre (PHC)	Primary Health Sub Centre (PHS)	Maternity and Child Welfare Centre (MCW)	T.B. Clinic (TBC)	Hospital-Allopathic (HA)	Hospital-Alternative Medicine (HO)	Dispensary (D)	Veterinary Hospital (VH)	Mobile Health Clinic (MHC)	Family Welfare Centre (FWC)	Name Village	Sr. No.
16	17	18	19	20	21	22	23	24	25	26	27	28	29	30	31	2	1
c	c	c	c		c	b	b	c	c	c	c	c	c	1	c	Mogra	119
c	c	c	c		c	b	a	b	c	c	c	b	c	b	b	Jaduli	120
c	c	c	c		c	b	c	b	c	c	c	b	c	1	b	Bhundmariya	121
c	c	c	c		c	c	c	c	c	c	c	c	c	1	c	Padvani	122
c	c	c	c		c	c	b	c	c	c	c	c	c	1	c	Karvi	123
c	b	c	c		b	b	b	b	b	b	c	b	b	b	b	Khasra	124
c	b	c	c		b	b	1	b	b	b	c	b	b	b	b	Moti Chikhli	125
c	c	c	c		c	1	1	1	c	c	c	1	c	c	c	Kadipani	126
c	c	c	c		c	b	1	1	c	c	c	b	c	1	b	Ambadungar	127
c	c	c	c		c	b	b	b	c	c	c	c	c	c	c	Khandla	128
c	c	c	c		c	c	b	c	c	c	c	c	c	c	c	Kotbi	129
c	c	c	c		c	c	c	c	c	c	c	c	c	1	c	Turkheda	130
c	c	c	c		c	c	c	c	c	c	c	c	c	c	c	Hanf	131
																Pandhariya	132
<b>0</b>	<b>0</b>	<b>0</b>	<b>0</b>	<b>0</b>	<b>0</b>	<b>8</b>	<b>42</b>	<b>4</b>	<b>3</b>	<b>0</b>	<b>0</b>	<b>1</b>	<b>1</b>	<b>32</b>	<b>0</b>		

## Census of India 2011- Village Directory Amenities and Land use ( As in 2009 )

Number of Non-Government Medical Amenities available.										Availability of drinking water - Yes / No						
Sr. No.	Name Village	Charitable Non Govt. Hospital/Nursing Home.	Medical Practitioner with MBBS Degree	Medical Practitioner with Other Degree	Medical Practitioner with No Degree	Traditional Practitioner and Faith Healer	Medicine Shop	Others	Tap Water (Treated/Untreated)	Well Water (Covered / Uncovered well)	Hand Pump	Tube Wells / Bore Well	Spring	River / Canal	Tank / Pond / Lake	Others
1	2	32	33	34	35	36	37	38	39	40	41	42	43	44	45	46
119	Mogra	0	0	0	0	0	0	0	Yes	Yes	Yes	No	No	No	No	No
120	Jaduli	0	0	0	0	0	0	0	Yes	Yes	Yes	No	No	No	No	No
121	Bhundmariya	0	0	0	0	0	0	0	Yes	Yes	Yes	No	No	No	No	No
122	Padvani	0	0	0	0	0	0	0	Yes	Yes	Yes	Yes	No	Yes	No	No
123	Karvi	0	0	0	0	0	0	0	Yes	Yes	Yes	No	No	Yes	No	No
124	Khasra	0	0	0	0	0	0	0	Yes	Yes	Yes	No	No	Yes	No	No
125	Moti Chikhli	0	0	0	0	0	0	0	Yes	Yes	Yes	Yes	No	Yes	No	No
126	Kadipani	0	0	0	0	0	0	0	Yes	No	Yes	No	No	No	No	No
127	Ambadungar	0	0	0	0	0	0	0	Yes	No	Yes	No	No	No	No	No
128	Khandla	0	0	0	0	0	0	0	Yes	Yes	Yes	No	No	No	No	No
129	Kotbi	0	0	0	0	0	0	0	Yes	No	Yes	No	No	Yes	No	No
130	Turkheda	0	0	0	0	0	0	0	Yes	Yes	Yes	No	No	Yes	No	No
131	Hanf	0	0	0	0	0	0	0	Yes	Yes	Yes	Yes	No	Yes	No	No
132	Pandhariya															
<b>Block Total</b>		<b>0</b>	<b>2</b>	<b>1</b>	<b>1</b>	<b>1</b>	<b>1</b>	<b>0</b>	<b>131</b>	<b>91</b>	<b>127</b>	<b>59</b>	<b>2</b>	<b>88</b>	<b>2</b>	<b>0</b>

## Census of India 2011- Village Directory Amenities and Land use ( As in 2009 )

Communication and transport facilities (If amenities available code -Yes is given except for Village Pin Code ,If not available within the village , the distance range code viz; a for < 5 Kms, b for 5-10 Kms and c for 10+ kms of nearest place where facility is available is given)

47	48	49	50	51	52	53	54	55	56	57	58	59	60	2	1
Community Toilet Including Bath.	Community Toilet Excluding Bath.	Rural Sanitary Mart or Sanitary Hardware Outlet Available Near the Village.	Community Bio- Gas or Recycle of Waste for Productive Use.	Post Office(PO)	Sub Post Office (SPO)	Post & Telegraph Office (P&TO)	Village Pin Code	Telephones (Land lines)	Public Call Office (PCO)	Mobile Phone Coverage	Internet Cafes/ Common Service Centre (CSC)	Private Courier Facility	Bus Service (Public & Private)	Name Village	Sr. No.
No	No	No	No	c	b		391175	Yes	c	Yes	Yes	c	Yes	Mogra	119
No	No	No	No	c	b		391170	Yes	c	Yes	Yes	c	c	Jaduli	120
No	No	No	No	c	c		391170	Yes	c	Yes	Yes	c	Yes	Bhundmariya	121
No	No	No	No	c	c		391175	Yes	b	Yes	Yes	c	Yes	Padvani	122
No	No	No	No	c	b		391175	Yes	c	Yes	c	c	Yes	Karvi	123
No	No	No	No	b	b		391175	Yes	b	Yes	Yes	b	Yes	Khasra	124
No	No	No	No	a	a		391175	Yes	a	Yes	Yes	b	Yes	Moti Chikhli	125
No	No	No	No	Yes	c		391175	Yes	Yes	Yes	c	c	Yes	Kadipani	126
No	No	No	No	b	Yes		391175	Yes	Yes	Yes	Yes	c	Yes	Ambadungar	127
No	No	No	No	c	b		391175	Yes	c	Yes	Yes	c	b	Khandla	128
No	No	No	No	c	c		391175	Yes	c	Yes	Yes	c	Yes	Kotbi	129
No	No	No	No	c	c		391175	Yes	c	Yes	Yes	b	Yes	Turkheda	130
No	No	No	No	c	b		391175	Yes	Yes	Yes	Yes	c	Yes	Hanf Pandhariya	131 132
<b>0</b>	<b>0</b>	<b>2</b>	<b>3</b>	<b>2</b>	<b>29</b>	<b>0</b>	<b>131</b>	<b>131</b>	<b>39</b>	<b>131</b>	<b>127</b>	<b>0</b>	<b>127</b>		



## Census of India 2011- Village Directory Amenities and Land use ( As in 2009 )

Communication and transport facilities (If amenities available code -Yes is given except for Village Pin Code ,If not available within the village , the distance range code viz; a for < 5 Kms, b for 5-10 Kms and c for 10+ kms of nearest place where facility is available is given)

Village connected to highways,village roads, banks & credit societies (If amenities available code -Yes is given, If not available within the village , the distance range code viz; a for < 5 Kms, b for 5-10 Kms and c for 10+ kms of nearest place where facility is available is given)

Sr. No.	Name Village	Railway Stations	Auto/Modified Autos	Taxis and Vans	Tractors	Cycle-Pulled Rickshaws (Manual & Machine Driven)	Carts Driven by Animals	Sea /River Ferry Service	Connected to National Highway (NH)	Connected to State Highway(SH)	Connected to Major District Road (MDR)	Connected to Others District Road	Pucca Roads	Kutchcha Roads	Water Bounded Macadam (WBM) Roads
1	2	61	62	63	64	65	66	67	68	69	70	71	72	73	74
119	Mogra	c	c	c	Yes		c	c	c	c	Yes	b	Yes	Yes	c
120	Jaduli	c	c	Yes	Yes		Yes	c	c	c	c	Yes	Yes	Yes	c
121	Bhundmariya	c	c	Yes	Yes		Yes	c	c	c	c	Yes	Yes	Yes	c
122	Padvani	c	c	Yes	Yes		Yes	c	c	c	c	Yes	Yes	Yes	c
123	Karvi	c	c	b	Yes		Yes	c	c	c	c	Yes	Yes	Yes	c
124	Khasra	c	b	Yes	Yes		Yes	c	c	b	b	Yes	Yes	Yes	b
125	Moti Chikhli	c	c	Yes	b		b	c	c	Yes	Yes	Yes	b	Yes	Yes
126	Kadipani	c	c	c	Yes		Yes	b	c	Yes	c	Yes	Yes	Yes	c
127	Ambadungar	c	c	c	Yes		Yes	b	c	c	Yes	Yes	Yes	Yes	c
128	Khandla	c	c	b	Yes		Yes	c	c	c	b	Yes	Yes	Yes	c
129	Kotbi	c	c	c	Yes		Yes	c	c	c	b	Yes	Yes	Yes	c
130	Turkheda	b	c	c	c		b	b	c	c	c	Yes	Yes	c	b
131	Hanf	c	c	Yes	c		c	c	c	Yes	c	Yes	Yes	Yes	Yes
132	Pandhariya														
<b>Block Total</b>		<b>0</b>	<b>8</b>	<b>103</b>	<b>119</b>	<b>2</b>	<b>123</b>	<b>0</b>	<b>0</b>	<b>54</b>	<b>34</b>	<b>124</b>	<b>126</b>	<b>92</b>	<b>17</b>

## Census of India 2011- Village Directory Amenities and Land use ( As in 2009 )

Village connected to highways,village roads, banks & credit societies (If amenities available code -Yes is given, If not available within the village , the distance range code viz; a for < 5 Kms, b for 5-10 Kms and c for 10+ kms of nearest place where facility is available is given)

Availability of miscellaneous facilities (If amenities available code - Yes is given, If not available within the village , the distance range code viz; a for < 5 Kms, b for 5-10 Kms and c for 10+ kms of nearest place where facility is available is given)

Navigable Waterway (River/Canal)(NW)	Footpaths (FP)	Commercial & Co-Operative Banks	ATM	Agricultural Credit Societies	Self-Help Group (SHG)	Public Distribution System (PDS) shop	Mandis / Regular Market	Weekly Haat	Agricultural Marketing Society	Integrated Child Development Scheme (Nutritional Centres)	Anganwadi Centre (Nutritional Centres)	Others (Nutritional Centres)	ASHA(Accredited Social Health Activist)	Name Village	Sr. No.
75	76	77	78	79	80	81	82	83	84	85	86	87	88	2	1
c	Yes	c	c	c	Yes	Yes	c	c	c	c	Yes	Yes	Yes	Mogra	119
c	Yes	c	c	c	c	Yes	c	c	c	c	Yes	Yes	Yes	Jaduli	120
c	Yes	c	c	c	Yes	b	c	c	c	c	Yes	Yes	Yes	Bhundmariya	121
c	Yes	c	c	c	Yes	Yes	c	c	c	c	Yes	Yes	Yes	Padvani	122
c	Yes	c	c	c	Yes	b	c	c	c	c	Yes	Yes	Yes	Karvi	123
c	Yes	b	b	b	Yes	b	b	b	b	b	Yes	Yes	Yes	Khasra	124
c	Yes	b	b	b	Yes	b	b	b	b	b	Yes	Yes	Yes	Moti Chikhli	125
b	Yes	Yes	c	c	Yes	Yes	c	c	c	c	Yes	Yes	Yes	Kadipani	126
b	Yes	b	c	b	Yes	Yes	c	c	c	c	Yes	Yes	Yes	Ambadungar	127
c	Yes	c	c	c	Yes	b	c	c	c	c	Yes	Yes	Yes	Khandla	128
c	Yes	c	c	c	Yes	b	c	c	c	c	Yes	Yes	Yes	Kotbi	129
c	Yes	c	c	c	Yes	a	c	c	c	c	Yes	Yes	Yes	Turkheda	130
c	Yes	c	c	c	Yes	Yes	c	c	c	c	Yes	Yes	Yes	Hanf	131
														Pandhariya	132
<b>0</b>	<b>131</b>	<b>14</b>	<b>11</b>	<b>5</b>	<b>128</b>	<b>68</b>	<b>1</b>	<b>1</b>	<b>3</b>	<b>0</b>	<b>131</b>	<b>131</b>	<b>130</b>		

## Census of India 2011- Village Directory Amenities and Land use ( As in 2009 )

Availability of miscellaneous facilities (If amenities available code -Yes is given, If not available within the village , the distance range code viz; a for < 5 Kms, b for 5-10 Kms and c for 10+ kms of nearest place where facility is available is given)

Availability of electricity (Yes/No)

Sr. No.	Name Village	Community Centre with/ Without TV	Sports Field,	Sports Club / Recreation Centre	Cinema / Video Hall	Public Library	Public Reading Room	Newspaper Supply	Assembly Polling Station	Birth & Death Registration Office	Power Supply for Domestic Use (ED)	Power Supply for Agricultural Use (EAG)	Power Supply for Commercial Use (EC)	Power Supply for All Uses (EA)
1	2	89	90	91	92	93	94	95	96	97	98	99	100	101
119	Mogra	Yes	c	c	c	c	c	Yes	Yes	Yes	Yes	Yes	Yes	Yes
120	Jaduli	Yes	c	c	c	c	c	Yes	Yes	Yes	Yes	Yes	Yes	Yes
121	Bhundmariya	Yes	c	c	c	c	c	Yes	Yes	Yes	Yes	Yes	Yes	Yes
122	Padvani	Yes	c	c	c	c	c	Yes	Yes	Yes	Yes	Yes	Yes	Yes
123	Karvi	Yes	c	c	c	c	c	Yes	Yes	Yes	Yes	Yes	Yes	Yes
124	Khasra	Yes	b	b	b	b	b	Yes	Yes	Yes	Yes	Yes	Yes	Yes
125	Moti Chikhli	Yes	Yes	b	b	b	b	Yes	Yes	Yes	Yes	Yes	Yes	Yes
126	Kadipani	Yes	c	c	c	c	c	Yes	Yes	Yes	Yes	Yes	Yes	Yes
127	Ambadungar	Yes	c	c	c	c	c	Yes	Yes	Yes	Yes	Yes	Yes	Yes
128	Khandla	Yes	c	c	c	c	c	Yes	Yes	Yes	Yes	Yes	Yes	Yes
129	Kotbi	Yes	c	c	c	c	c	Yes	Yes	Yes	Yes	Yes	Yes	Yes
130	Turkheda	Yes	c	c	c	c	c	Yes	Yes	Yes	Yes	Yes	Yes	Yes
131	Hanf	Yes	c	c	c	c	c	Yes	Yes	Yes	Yes	Yes	Yes	Yes
132	Pandhariya													
<b>Block Total</b>		<b>120</b>	<b>16</b>	<b>0</b>	<b>0</b>	<b>27</b>	<b>1</b>	<b>130</b>	<b>130</b>	<b>131</b>	<b>131</b>	<b>131</b>	<b>131</b>	<b>131</b>

## Census of India 2011- Village Directory Amenities and Land use ( As in 2009 )

### Land Use

Nearest Town

Area under different types of land use  
( in hectares rounded up to one decimal place)

Name	Distance Range Code i.e. a for < 5 Kms, b for 5-10 Kms & c for 10+ kms .	Forests	Area under Non-Agricultural Uses	Barren and Un-Cultivable land	Permanent Pastures and Other Grazing Lands	Land Under Miscellaneous Tree Crops etc.	Cultivable Waste Land	Name Village	Sr. No.
102	103	104	105	106	107	108	109	2	1
KAVANT	c	0	0	14.6	0	285.7	0	Mogra	119
KAVANT	c	0	0	305.8	38.8	0	2.7	Jaduli	120
KAVANT	c	310.8	0	3	0	0	12.2	Bhundmariya	121
KAVANT	c	175.2	0.5	28.1	0	0	24.6	Padvani	122
KAVANT	c	20.1	0	24.4	14.1	0	7.4	Karvi	123
KAVANT	b	0	0	0	19.9	0	10	Khasra	124
KAVANT	b	48.5	0	0	0.8	0	35.7	Moti Chikhli	125
KAVANT	c	62.4	0	0	1	110.1	0	Kadipani	126
KAVANT	c	591	0	1.4	0	0.4	0	Ambadungar	127
KAVANT	c	281.2	0.4	0	0	0	1.8	Khandla	128
KAVANT	c	570	0	0	0	16.5	0	Kotbi	129
KAVANT	c	0	0	2441.2	0	0	6	Turkheda	130
KAVANT	c	6.5	0	3632	0.5	17.4	223	Hanf	131
CHHOTA UDAIPUR	c	0	0	49.7	0	0	0	Pandhariya	132
<b>0</b>	<b>0</b>	<b>9543.4</b>	<b>528.2</b>	<b>8281.7</b>	<b>2427.9</b>	<b>812.5</b>	<b>3109.3</b>		

**Census of India 2011- Village Directory  
Amenities and Land use ( As in 2009 )**

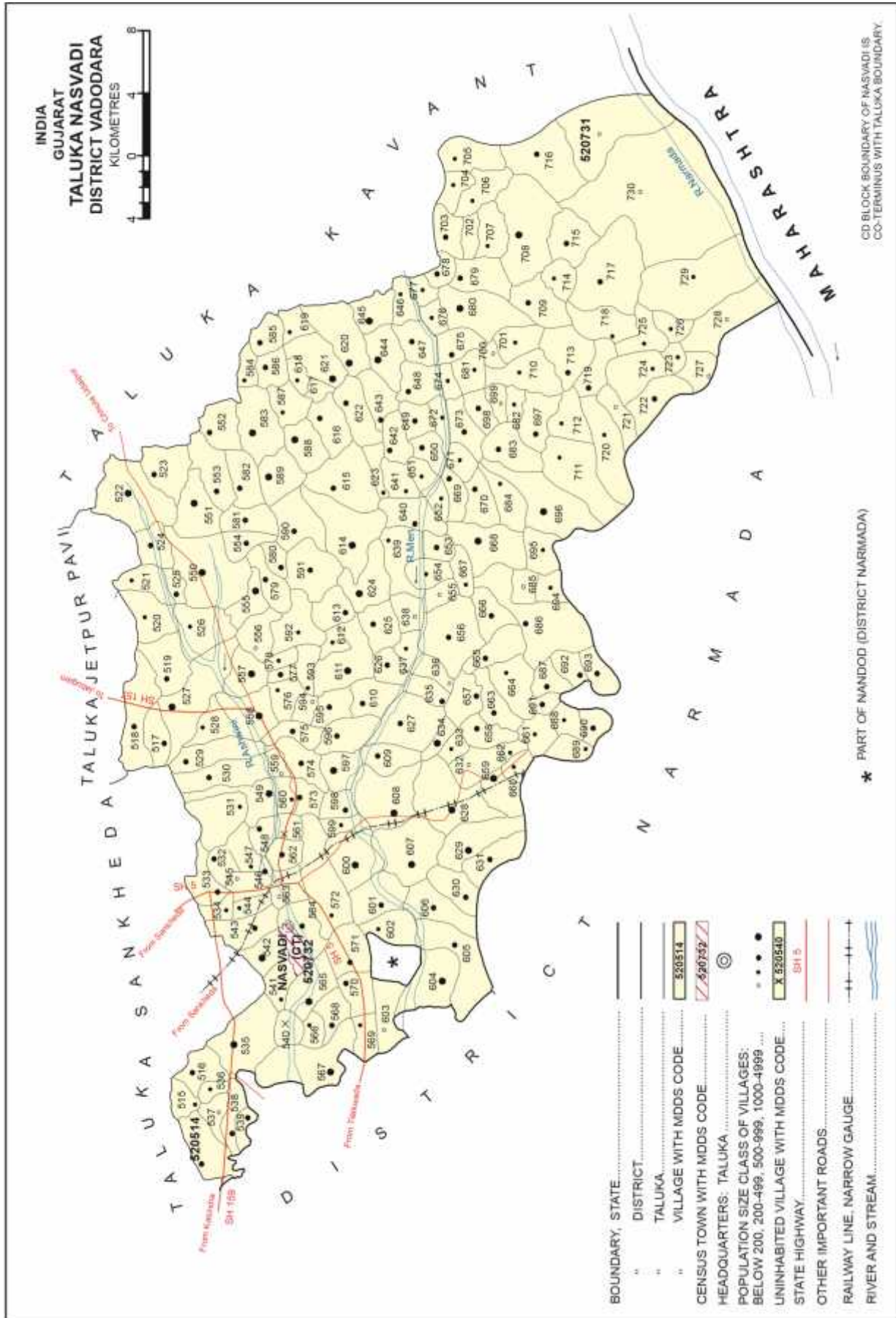
Land Use

Sr. No.	Name Village	Area under different types of land use ( in hectares rounded up to one decimal place)										Area irrigated by source (in hectare).			Name of three most important commodities manufactured
		Fallow Lands Other Than Current Fallows	Current Fallows	Net Area Sown	Total Irrigated Land Area	Total Un-irrigated Land Area	Canals ( C )	Wells/Tube-Eells (W/TW)	Tanks/Lakes (T/L)	Water Falls (WF)	Others (O)	First	Second	Third	
1	2	110	111	112	113	114	115	116	117	118	119	120	121	122	
119	Mogra	0	0	204.7	4	200.7	0	4	0	0	0				
120	Jaduli	0.4	0	66.3	6	60.3	0	6	0	0	0				
121	Bhundmariya	0	8.5	72	2	70	0	2	0	0	0				
122	Padvani	0	0	227	16.4	210.6	0	16.4	0	0	0				
123	Karvi	0	7.8	63	3	60	0	3	0	0	0				
124	Khasra	0	28.8	265.5	18	247.5	0	18	0	0	0				
125	Moti Chikhli	0	0	102.1	52.1	50	0	52.1	0	0	0				
126	Kadipani	2.1	0	89.4	0	89.4	0	0	0	0	0				
127	Ambadungar	720.8	0	73	0	73	0	0	0	0	0				
128	Khandla	0	0	83.5	3.4	80.1	0	3.4	0	0	0				
129	Kotbi	0	0	57.5	7	50.5	0	7	0	0	0				
130	Turkheda	0	28.4	15.7	0	15.7	0	0	0	0	0				
131	Hanf	0	52.2	113.1	0	113.1	0	0	0	0	0				
132	Pandhariya	0	0	0	0	0	0	0	0	0	0				
<b>Block Total</b>		<b>894.6</b>	<b>1184.2</b>	<b>33790.3</b>	<b>7262.5</b>	<b>26527.9</b>	<b>946.1</b>	<b>5403.7</b>	<b>388.5</b>	<b>0</b>					

TALUKA/C.D.BLOCK

NASVADI









## (C) Alphabetical List of Villages (Nasvadi Taluka)

Sr. No.	Name of Village	2011 Census Location Code Number	2001 Census Location Code Number	Sr. No.	Name of Village	2011 Census Location Code Number	2001 Census Location Code Number
1	2	3	4	1	2	3	4
1	Akona	520565	01417700	45	Dedkiamli	520528	01413900
2	Ambada	520693	01430500	46	Dekoch	520699	01431100
3	Ambapura	520521	01413200	47	Dhamaniya	520675	01428700
4	Amroli	520608	01422000		Amba		
5	Amta	520713	01432500	48	Dhamasiya	520567	01417900
6	Anandpuri	520543	01415400	49	Dhandhaniya	520586	01419800
7	Andhani	520676	01428800	50	Dhaniya Umarva	520587	01419900
8	Antras	520729	01434100	51	Dharsimel	520708	01432000
9	Bagaliya	520620	01423200	52	Dholi Kotardi	520593	01420500
10	Bari Mahuda	520646	01425800	53	Dhumna	520727	01433500
11	Baroli	520628	01424000	54	Dughdha	520647	01425900
12	Batupalasadi	520616	01422800	55	Fatepur	520667	01427900
13	Bedikuva	520569	01418100	56	Ferkada	520731	01434300
14	Bhagvanpura (Pankhada)	520685	01429700		(Kharkhada)		
15	Bhagvanpura (Nasvadi)	520534	01414500	57	Fulwadi	520671	01428300
16	Bhaka	520522	01413300	58	Gadh	520655	01426700
17	Bhangiyavad	520649	01426100	59	Ganiyar Bari	520718	01433000
18	Bharoswadi	520602	01421400	60	Ghatamali	520679	01429100
19	Bharwada	520627	01423900	61	Ghatasa	520666	01427800
20	Bhil Boriyad	520555	01416600	62	Gheswadi	520698	01431000
21	Bhutkhan	520636	01424800	63	Ghoda	520672	01428400
22	Bilgam	520652	01426400	64	Ghosisimel	520568	01418000
23	Bofa	520585	01419700	65	Ghutiya Amba	520648	01426000
24	Borkhad	520615	01422700	66	Goyavant	520668	01428000
25	Borvani	520582	01419400		(Rengani)		
26	Botiyakuva	520632	01424400	67	Hamirpura	520520	01413100
27	Budha Jaldhuni	520711	01432300	68	Hanlli	520641	01425300
28	Chametha	520535	01414600	69	Haripura	520578	01419000
29	Chandanpura	520612	01422400		(Boriyad)		
30	Chavariya	520700	01431200	70	Haripura	520542	01415300
31	Chhaktar Umarva	520588	01420000		(Nasvadi)		
32	Chhalvant	520644	01425600	71	Haripura	520634	01424600
33	Chharbara	520728	01434000		(Vadeshiya)		
34	Chhaththiamli	520635	01424700	72	Hariyabar	520684	01429600
35	Chhevat	520640	01425200	73	Harkhod	520715	01432700
36	Chhoti Umer	520723	01433600	74	Intiya	520536	01414700
37	Choramal	520526	01413700	75	Jajva	520559	01417000
38	Chosalpura	520514	01412500	76	Jakshi	520665	01427700
39	Chunakhan	520544	01415500	77	Jamba	520687	01429900
40	Dabba	520721	01433300		(Jivanpura)		
41	Dabhen	520618	01423000	78	Jambughoda	520689	01430100
42	Dajipura	520515	01412600	79	Jamli	520624	01423600
43	Damoli	520519	01413000	80	Jemalgadh	520604	01421600
44	Dani	520551	01416200	81	Jitnagar	520686	01429800
				82	Jitpura	520571	01418300
				83	Kadada	520730	01434200
					(Girkheda)		

Sr. No.	Name of Village	2011 Census Location Code Number	2001 Census Location Code Number
1	2	3	4
84	Kadikuva	520633	01424500
85	Kaduli Mahudi	520680	01429200
86	Kakadvani	520576	01418800
87	Kalidori	520517	01412800
88	Kaliyapura	520690	01430200
89	Kalkoch	520581	01419300
90	Kamboya	520540	01415100
91	Kamlavasan	520617	01422900
92	Kandha	520591	01420300
93	Kandva	520562	01417300
94	Kankuvasan	520605	01421700
95	Kantiyabar	520706	01431800
96	Karamdi	520595	01420700
97	Kasumbiya	520662	01427400
98	Katkuva	520670	01428200
99	Kelaniya	520573	01418500
100	Kesarpura	520518	01412900
101	Kevadi	520703	01431500
102	Khadakiya	520524	01413500
103	Khadakiya (Boriyad)	520556	01416700
104	Khambhayta	520610	01422200
105	Khapariya	520629	01424100
106	Khareda	520525	01413600
107	Khenda	520724	01433700
108	Khermal	520677	01428900
109	Khetanbar	520702	01431400
110	Khichadiya (Maldungra)	520554	01416500
111	Khodiya	520598	01421000
112	Khokhara	520577	01418900
113	Khokhra (Tankhala)	520663	01427500
114	Khokhra (Lavakoi)	520720	01433200
115	Khushalपुरa	520637	01424900
116	Kolamba	520530	01414100
117	Koli Boriyad	520579	01419100
118	Kolu	520601	01421300
119	Kothiya	520516	01412700
120	Koyari	520563	01417400
121	Kukarda	520696	01430800
122	Kukavati	520546	01415700
123	Kumetha	520707	01431900
124	Kunda	520717	01432900
125	Kuppa	520726	01433900
126	Lavakoi	520669	01428100
127	Linda	520538	01414900
128	Mahebutपुरa	520537	01414800

Sr. No.	Name of Village	2011 Census Location Code Number	2001 Census Location Code Number
1	2	3	4
129	Matha	520712	01432400
	Jaldhuni		
130	Matora	520553	01416400
131	Mediya	520674	01428600
132	Modhala	520527	01413800
133	Moradiya	520575	01418700
134	Moti Zari	520653	01426500
135	Nakhalpur	520664	01427600
136	Nana Vant	520642	01425400
137	Nani Jaduli	520678	01429000
138	Nani Kadai	520645	01425700
139	Nani Zari	520651	01426300
140	Nannupura	520572	01418400
141	Narda	520695	01430700
142	Navagam (Nani Navagami)	520611	01422300
143	Nishana	520709	01432100
144	Pala	520600	01421200
145	Palasani	520558	01416900
146	Palsar	520599	01421100
147	Pani Mahuda	520658	01427000
148	Pankhada (Jitnagar)	520694	01430600
149	Pankhada (Khichadiya)	520552	01416300
150	Patadiya	520584	01419600
151	Payakoi	520539	01415000
152	Piplaj	520548	01415900
153	Piplvani	520722	01433400
154	Pisayata (Digneol)	520683	01429500
155	Pochamba	520597	01420900
156	Pothlipura	520566	01417800
157	Radhani Pani	520705	01431700
158	Rajपुरa	520592	01420400
159	Ramapalasadi	520622	01423400
160	Rampuri	520541	01415200
161	Ranbor	520710	01432200
162	Raneda	520580	01419200
163	Ranipura	520625	01423700
164	Ratakadav	520623	01423500
165	Ratanपुरa	520549	01416000
166	Ratanपुरa (Kaprali)	520650	01426200
167	Rayasingपुरa	520570	01418200
168	Raypur	520626	01423800
169	Reliya Amba	520682	01429400
170	Roziya	520630	01424200
171	Samarपुरa	520656	01426800

Sr. No.	Name of Village	2011 Census Location Code Number	2001 Census Location Code Number
1	2	3	4
172	Sandhiya	520609	01422100
173	Sankadibari	520725	01433800
174	Sankal	520697	01430900
175	Sankal(Tankhala)	520659	01427100
176	Saripani	520590	01420200
177	Sariyapani	520704	01431600
178	Sengpur	520589	01420100
179	Shankarvav	520661	01427300
180	Simaliya	520691	01430300
181	Simalkhadu	520619	01423100
182	Simel	520654	01426600
183	Sindhadiya	520523	01413400
184	Sindhikuva (Chametha)	520533	01414400
185	Sindhikuva (Roziya)	520631	01424300
186	Sindhipani	520701	01431300
187	Sodat	520560	01417100
188	Sodhaliya	520557	01416800
189	Sukapura	520547	01415800
190	Suklivasan	520692	01430400
191	Tadkachhla	520561	01417200
192	Talav	520716	01432800
193	Tankhala	520660	01427200
194	Tarol	520673	01428500

Sr. No.	Name of Village	2011 Census Location Code Number	2001 Census Location Code Number
1	2	3	4
195	Thunpura	520594	01420600
196	Timba	520529	01414000
197	Udet	520714	01432600
198	Umarkoi	520613	01422500
199	Undakotar	520638	01425000
200	Vadadli	520606	01421800
201	Vadeshiya	520657	01426900
202	Vadiya	520603	01421500
203	Vadiya (Sodhaliya)	520574	01418600
204	Vaghiyamahuda	520532	01414300
205	Vaguma	520621	01423300
206	Valpura	520564	01417600
207	Vandriya	520639	01425100
208	Vanki Khakhar	520688	01430000
209	Vankla	520583	01419500
210	Vantda	520596	01420800
211	Vasvani	520643	01425500
212	Vegannar	520545	01415600
213	Velari	520531	01414200
214	Viyavant	520681	01429300
215	Wadia (Lavakoi)	520719	01433100
216	Waghach	520550	01416100
217	Zarkhali	520607	01421900
218	Zer	520614	01422600

## Census of India 2011- Village Directory Amenities and Land use ( As in 2009 )

Number of educational amenities available. (If not available within the village , the distance range code viz; a for < 5 Kms, b for 5-10 Kms and c for 10+ kms of nearest place where facility is available is given).

Sr. No.	Name Village	Location Code No.	Total Area of The Village ( In Hectares Rounded Up to One Decimal Place)	Total Population ( 2011 Census )	Number of Households (2011 Census)	Pre-Primary School (PP)	Primary School (P)	Middle School (M)	Secondary School (S)	Senior Secondary School (SS)	Degree College of Arts Science & Commerce (ASC)	Engineering College(EC)	Medical College (MC)	Management Institute (MI)
1	2	3	4	5	6	7	8	9	10	11	12	13	14	15
<b>CD Block:- Nasvadi (0182)</b>														
1	Chosalpura	520514	292.6	546	119	b	1		b	b	b	c	c	c
2	Dajipura	520515	118.4	275	63	c	1		b	c	c	c	c	c
3	Kothiya	520516	371.4	539	117	c	1		a	c	c	c	c	c
4	Kalidori	520517	247.7	931	186	b	1		a	b	b	c	c	c
5	Kesarpura	520518	240.2	922	173	b	1		b	b	b	c	c	c
6	Damoli	520519	326.3	541	117	b	1		a	a	b	c	c	c
7	Hamirpura	520520	191.8	445	80	c	1		b	b	c	c	c	c
8	Ambapura	520521	164.4	420	81	c	1		b	b	c	c	c	c
9	Bhaka	520522	540.6	1362	345	c	1		b	b	c	c	c	c
10	Sindhadiya	520523	171.6	566	119	c	1		b	b	c	c	c	c
11	Khadakiya	520524	182.4	867	189	c	1		b	b	c	c	c	c
12	Khareda	520525	186.3	981	191	c	1		b	b	c	c	c	c
13	Choramal	520526	208.8	493	107	c	1		b	b	c	c	c	c
14	Modhala	520527	628.8	1803	381	b	1		b	b	b	c	c	c
15	Dedkiamli	520528	273.5	403	74	c	1		c	c	c	c	c	c
16	Timba	520529	165.2	559	115	b	1		b	b	b	c	c	c
17	Kolamba	520530	310	939	214	b	1		l	b	b	c	c	c
18	Velari	520531	229.1	344	68	b	1		a	b	b	c	c	c
19	Vaghiyamahuda	520532	105.6	569	100	b	1		a	a	b	c	c	c
20	Sindhikuva (Chametha)	520533	239.8	885	150	b	2		b	b	b	c	c	c
21	Bhagvanpura (Nasvadi)	520534	38.4	290	55	b	1		b	b	b	c	c	c
22	Chametha	520535	778.1	1892	367	b	2		l	b	b	c	c	c
23	Intiya	520536	69.1	390	88	c	1		b	c	c	c	c	c
24	Mahebutpura	520537	126.6	71	15	c	1		b	c	c	c	c	c
25	Linda	520538	373.1	685	151	c	1		a	c	c	c	c	c
26	Payakoi	520539	203.5	654	117	b	2		b	b	b	c	c	c
27	Kamboya	520540	45.8	0	0									
28	Rampuri	520541	135.6	362	74	a	1		a	a	a	c	c	c

## Census of India 2011- Village Directory Amenities and Land use ( As in 2009 )

Number of educational amenities available. (If not available within the village, the distance range code viz; a for < 5 Kms, b for 5-10 Kms and c for 10+ kms of nearest place where facility is available is given).

Number of Medical Amenities available. (If not available within the village, the distance range code viz; a for < 5 Kms, b for 5-10 Kms and c for 10+ kms of nearest place where facility is available is given).

16	17	18	19	20	21	22	23	24	25	26	27	28	29	30	31	2	1
Polytechnic (Pt)	Vocational Training School /ITI	Non-formal Training Centre (NFTC)	Special School for Disabled (SSD)	Others (Specify)	Community Health Centre (CHC)	Primary Health Centre (PHC)	Primary Health Sub Centre (PHS)	Maternity and Child Welfare Centre (MCW)	T.B. Clinic (TBC)	Hospital-Allopathic (HA)	Hospital-Alternative Medicine (HO)	Dispensary (D)	Veterinary Hospital (VH)	Mobile Health Clinic (MHC)	Family Welfare Centre (FWC)	Name Village	Sr. No.
c	b	b	c		b	b	b	b	b	b	b	b	b	b	b	Chosalpura	1
c	c	c	c		c	c	a	c	c	c	c	c	c	c	c	Dajipura	2
c	c	c	c		c	c	l	c	c	c	c	c	c	c	c	Kothiya	3
c	b	c	c		b	b	b	b	b	b	c	b	b	b	b	Kalidori	4
c	b	c	c		b	b	b	b	b	b	c	b	b	b	b	Kesarpura	5
c	b	c	c		b	a	b	b	b	b	c	a	b	b	b	Damoli	6
c	c	c	c		c	a	a	b	c	c	c	a	c	c	b	Hamirpura	7
c	c	c	c		c	a	a	b	c	c	c	a	c	b	b	Ambapura	8
c	c	c	c		c	a	c	b	c	c	c	b	c	b	b	Bhaka	9
c	c	c	c		c	b	b	b	c	c	c	c	b	c	b	Sindhadiya	10
c	c	c	c		c	a	a	b	c	c	c	a	c	c	b	Khadakiya	11
c	c	c	c		c	l	c	b	c	c	c	a	c	b	b	Khareda	12
c	c	c	c		c	a	a	b	c	c	c	a	c	a	b	Choramal	13
c	b	c	c		b	b	b	b	b	b	c	b	b	b	b	Modhala	14
c	c	c	c		c	a	b	a	c	c	c	c	c	b	b	Dedkiamli	15
c	b	c	c		b	a	a	a	b	b	c	b	b	b	b	Timba	16
c	b	c	c		b	b	b	b	b	b	c	b	b	b	b	Kolamba	17
c	b	c	c		b	b	b	b	b	b	b	b	b	b	b	Velari	18
c	b	c	c		b	a	a	a	b	b	c	a	a	a	a	Vaghiyamahuda	19
c	b	c	c		b	b	b	b	b	b	c	b	b	b	b	Sindhikuva (Chametha)	20
c	b	c	c		b	b	b	b	l	b	c	b	b	b	b	Bhagvanpura (Nasvadi)	21
c	b	c	c		b	b	l	b	b	b	c	b	b	b	b	Chametha	22
c	c	c	c		c	c	a	c	c	c	c	c	c	b	c	Intiya	23
c	c	c	c		c	c	a	c	c	c	c	c	c	c	c	Mahebutpura	24
c	c	c	c		c	c	a	c	c	c	c	c	c	c	c	Linda	25
c	b	c	c		b	b	b	b	b	b	c	b	b	b	b	Payakoi	26
																Kamboya	27
c	a	c	c		a	a	a	a	a	a	c	a	a	a	a	Rampuri	28

**Census of India 2011- Village Directory  
Amenities and Land use ( As in 2009 )**

Sr. No.	Name Village	Number of Non-Government Medical Amenities available.							Availability of drinking water - Yes / No							
		Charitable Non Govt. Hospital/Nursing Home.	Medical Practitioner with MBBS Degree	Medical Practitioner with Other Degree	Medical Practitioner with No Degree	Traditional Practitioner and Faith Healer	Medicine Shop	Others	Tap Water (Treated/ Untreated)	Well Water (Covered / Uncovered well)	Hand Pump	Tube Wells / Bore Well	Spring	River / Canal	Tank / Pond / Lake	Others
1	2	32	33	34	35	36	37	38	39	40	41	42	43	44	45	46
1	Chosalpura	0	0	0	0	0	0	0	Yes	Yes	Yes	Yes	No	No	No	No
2	Dajipura	0	0	0	0	0	0	0	Yes	Yes	Yes	No	No	No	No	No
3	Kothiya	0	0	0	0	0	0	0	Yes	Yes	Yes	No	No	No	No	No
4	Kalidori	0	0	0	0	0	0	0	Yes	No	Yes	Yes	No	No	No	No
5	Kesarpura	0	0	0	0	0	0	0	Yes	No	Yes	Yes	No	No	No	No
6	Damoli	0	0	0	0	0	0	0	Yes	No	Yes	Yes	No	Yes	No	No
7	Hamirpura	0	0	0	0	0	0	0	Yes	Yes	Yes	Yes	No	No	No	No
8	Ambapura	0	0	0	0	0	0	0	Yes	Yes	Yes	Yes	No	Yes	No	No
9	Bhaka	0	0	0	0	0	0	0	Yes	Yes	Yes	Yes	No	Yes	No	No
10	Sindhadiya	0	0	0	0	0	0	0	Yes	No	Yes	Yes	No	Yes	No	No
11	Khadakiya	0	0	0	0	0	0	0	Yes	Yes	Yes	Yes	No	Yes	No	No
12	Khareda	0	0	0	0	0	0	0	Yes	Yes	Yes	Yes	No	Yes	No	No
13	Choramal	0	0	0	0	0	0	0	Yes	Yes	Yes	Yes	No	Yes	No	No
14	Modhala	0	0	0	0	0	0	0	Yes	No	Yes	No	No	Yes	No	No
15	Dedkiamli	0	0	0	0	0	0	0	Yes	Yes	Yes	Yes	No	No	No	No
16	Timba	0	0	0	0	0	0	0	Yes	Yes	Yes	Yes	No	Yes	No	No
17	Kolamba	0	0	0	0	0	0	0	Yes	Yes	Yes	Yes	No	Yes	No	No
18	Velari	0	0	0	0	0	0	0	Yes	Yes	Yes	Yes	No	Yes	No	No
19	Vaghiyamahuda	0	0	0	0	0	0	0	Yes	Yes	Yes	Yes	No	No	No	No
20	Sindhikuva (Chametha)	0	0	0	0	0	0	0	Yes	No	Yes	Yes	No	No	No	No
21	Bhagvanpura (Nasvadi)	0	0	0	0	0	0	0	Yes	Yes	Yes	No	No	No	No	No
22	Chametha	0	0	0	0	0	0	0	Yes	Yes	Yes	Yes	No	No	No	No
23	Intiya	0	0	0	0	0	0	0	Yes	Yes	Yes	No	No	No	No	No
24	Mahebutpura	0	0	0	0	0	0	0	Yes	Yes	Yes	No	No	No	No	No
25	Linda	0	0	0	0	0	0	0	Yes	Yes	Yes	No	No	No	No	No
26	Payakoi	0	0	0	0	0	0	0	Yes	Yes	Yes	Yes	No	No	No	No
27	Kamboya															
28	Rampuri	0	0	0	0	0	0	0	Yes	Yes	Yes	No	No	Yes	No	No

## Census of India 2011- Village Directory

### Amenities and Land use ( As in 2009 )

Availability of toilet & others Yes / No  
 Communication and transport facilities (If amenities available code - Yes is given except for Village Pin Code ,If not available within the village , the distance range code viz; a for <5 Kms, b for 5-10 Kms and c for 10+ kms of nearest place where facility is available is given)

Community Toilet Including Bath.	Community Toilet Excluding Bath.	Rural Sanitary Mart or Sanitary Hardware Outlet Available Near the Village.	Community Bio- Gas or Recycle of Waste for Productive Use.	Post Office(PO)	Sub Post Office (SPO)	Post & Telegraph Office (P&TO)	Village Pin Code	Telephones (Land lines)	Public Call Office (PCO)	Mobile Phone Coverage	Internet Cafes/ Common Service Centre (CSC)	Private Courier Facility	Bus Service (Public & Private)	Name Village	Sr. No.
47	48	49	50	51	52	53	54	55	56	57	58	59	60	2	1
No	No	No	No	b	a		391150	Yes	b	Yes	Yes	b	Yes	Chosalpura	1
No	No	No	No	c	Yes		391774	Yes	Yes	Yes	c	c	Yes	Dajipura	2
No	No	No	No	c	a		391150	Yes	Yes	Yes	Yes	c	Yes	Kothiya	3
No	No	No	No	b	Yes		391140	Yes	b	Yes	Yes	b	Yes	Kalidori	4
No	No	No	No	b	b		391150	Yes	Yes	Yes	Yes	b	Yes	Kesarpura	5
No	No	No	No	b	a		391150	Yes	a	Yes	Yes	b	Yes	Damoli	6
No	No	No	No	b	a		391150	Yes	Yes	Yes	Yes	a	Yes	Hamirpura	7
No	No	No	No	b	a		391150	Yes	a	Yes	a	c	Yes	Ambapura	8
No	No	No	No	b	Yes		391152	Yes	a	Yes	Yes	c	Yes	Bhaka	9
No	Yes	No	No	b	a		391150	Yes	a	Yes	Yes	c	Yes	Sindhadiya	10
No	No	No	No	b	a		391150	Yes	Yes	Yes	Yes	c	Yes	Khadakiya	11
No	No	No	No	b	a		391150	Yes	a	Yes	Yes	c	Yes	Khareda	12
No	No	No	No	b	a		391150	Yes	a	Yes	Yes	c	Yes	Choramal	13
No	No	No	No	b	Yes		391152	Yes	Yes	Yes	Yes	b	Yes	Modhala	14
No	No	No	No	c	a		391152	Yes	c	Yes	Yes	c	Yes	Dedkiamli	15
No	No	No	No	b	a		391152	Yes	Yes	Yes	Yes	b	Yes	Timba	16
No	No	No	No	b	Yes		391152	Yes	Yes	Yes	Yes	b	Yes	Kolamba	17
No	No	No	No	b	b		391150	Yes	Yes	Yes	Yes	b	Yes	Velari	18
No	No	No	No	a	a		391150	Yes	a	Yes	Yes	a	Yes	Vaghiyamahuda	19
No	No	No	No	b	b		391150	Yes	b	Yes	Yes	b	Yes	Sindhikuva (Chametha)	20
No	No	No	No	a	b		391150	Yes	b	Yes	Yes	b	Yes	Bhagvanpura (Nasvadi)	21
No	No	No	No	b	Yes		391150	Yes	b	Yes	Yes	b	Yes	Chametha	22
No	No	No	No	c	b		391150	Yes	b	Yes	Yes	c	Yes	Intiya	23
No	No	No	No	c	b		391150	Yes	c	Yes	Yes	c	Yes	Mahebutpura	24
No	No	No	No	c	a		391150	Yes	Yes	Yes	Yes	c	Yes	Linda	25
No	No	No	No	b	a		391150	Yes	b	Yes	Yes	b	Yes	Payakoi	26
														Kamboya	27
No	No	No	No	a	a		391150	Yes	Yes	Yes	Yes	a	Yes	Rampuri	28



## Census of India 2011- Village Directory Amenities and Land use ( As in 2009 )

Communication and transport facilities (If amenities available code -Yes is given except for Village Pin Code ,If not available within the village , the distance range code viz; a for < 5 Kms, b for 5-10 Kms and c for 10+ kms of nearest place where facility is available is given)

Village connected to highways,village roads, banks & credit societies (If amenities available code -Yes is given, If not available within the village , the distance range code viz; a for < 5 Kms, b for 5-10 Kms and c for 10+ kms of nearest place where facility is available is given)

Sr. No.	Name Village	Railway Stations	Auto/Modified Autos	Taxis and Vans	Tractors	Cycle-Pulled Rickshaws (Manual & Machine Driven)	Carts Driven by Animals	Sea /River Ferry Service	Connected to National Highway(NH)	Connected to State Highway(SH)	Connected to Major District Road (MDR)	Connected to Others District Road	Pucca Roads	Kutchcha Roads	Water Bounded Macadam (WBM) Roads
1	Chosalpura	b	b	b	a		Yes	c	c	Yes	b	Yes	Yes	Yes	b
2	Dajipura	b	c	Yes	Yes		Yes	c	c	c	c	Yes	Yes	c	c
3	Kothiya	b	c	Yes	Yes		Yes	c	c	c	c	Yes	Yes	c	c
4	Kalidori	b	Yes	Yes	Yes		Yes	c	c	Yes	Yes	Yes	Yes	b	b
5	Kesarpura	b	Yes	Yes	Yes		Yes	c	c	Yes	c	Yes	Yes	a	b
6	Damoli	b	a	Yes	Yes		Yes	c	c	b	c	Yes	Yes	Yes	b
7	Hamirpura	c	a	Yes	Yes		Yes	c	c	c	c	Yes	Yes	Yes	c
8	Ambapura	c	a	Yes	Yes		Yes	c	c	c	c	Yes	Yes	Yes	c
9	Bhaka	c	a	Yes	Yes		Yes	c	c	c	Yes	c	Yes	Yes	c
10	Sindhadiya	c	a	a	Yes		Yes	c	c	c	a	Yes	a	a	Yes
11	Khadakiya	c	a	Yes	Yes		Yes	c	c	c	c	Yes	Yes	Yes	c
12	Khareda	c	a	Yes	Yes		Yes	c	c	c	c	Yes	Yes	Yes	c
13	Choramal	c	a	Yes	Yes		Yes	c	c	c	Yes	Yes	Yes	Yes	b
14	Modhala	b	Yes	Yes	Yes		Yes	c	c	Yes	c	Yes	Yes	b	b
15	Dedkiamli	c	c	Yes	Yes		Yes	c	c	Yes	c	Yes	Yes	c	c
16	Timba	b	b	b	Yes		Yes	c	c	b	b	Yes	Yes	b	b
17	Kolamba	b	b	Yes	Yes		Yes	c	c	b	b	Yes	Yes	Yes	b
18	Velari	b	b	Yes	Yes		Yes	c	c	b	b	Yes	Yes	Yes	b
19	Vaghiyamahuda	a	a	Yes	Yes		Yes	c	c	b	b	Yes	Yes	Yes	b
20	Sindhikuva (Chametha)	b	Yes	Yes	Yes		Yes	c	c	Yes	b	Yes	Yes	b	b
21	Bhagvanpura (Nasvadi)	a	b	Yes	Yes		Yes	c	c	Yes	Yes	Yes	Yes	b	b
22	Chametha	b	Yes	Yes	Yes		Yes	c	c	Yes	c	Yes	Yes	Yes	b
23	Intiya	b	b	Yes	Yes		Yes	c	c	c	c	Yes	Yes	Yes	c
24	Mahebutpura	b	c	Yes	Yes		Yes	c	c	Yes	c	Yes	Yes	c	c
25	Linda	b	c	Yes	Yes		Yes	c	c	Yes	Yes	Yes	Yes	c	c
26	Payakoi	b	b	b	b		Yes	c	c	b	Yes	Yes	Yes	Yes	b
27	Kamboya														
28	Rampuri	a	a	Yes	Yes		Yes	c	c	a	a	Yes	Yes	Yes	a

## Census of India 2011- Village Directory Amenities and Land use ( As in 2009 )

Village connected to highways,village roads, banks & credit societies (If amenities available code -Yes is given, If not available within the village , the distance range code viz; a for < 5 Kms, b for 5-10 Kms and c for 10+ kms of nearest place where facility is available is given)

Availability of miscellaneous facilities (If amenities available code - Yes is given, If not available within the village , the distance range code viz; a for < 5 Kms, b for 5-10 Kms and c for 10+ kms of nearest place where facility is available is given)

Navigable Waterway (River/Canal)(NW)	Footpaths (FP)	Commercial & Co-Operative Banks	ATM	Agricultural Credit Societies	Self-Help Group (SHG)	Public Distribution System (PDS) shop	Mandis /Regular Market	Weekly Haat	Agricultural Marketing Society	Integrated Child Development Scheme (Nutritional Centres)	Anganwadi Centre (Nutritional Centres)	Others (Nutritional Centres)	ASHA(Accredited Social Health Activist)	Name Village	Sr. No.
75	76	77	78	79	80	81	82	83	84	85	86	87	88	2	1
c	Yes	b	b	b	Yes	a	b	b	b	b	Yes	Yes	Yes	Chosalpura	1
c	Yes	c	c	c	c	b	c	c	c	c	Yes	Yes	c	Dajipura	2
c	Yes	c	c	c	Yes	Yes	c	c	c	c	Yes	Yes	Yes	Kothiya	3
c	Yes	b	b	a	b	Yes	b	b	b	b	Yes	Yes	b	Kalidori	4
c	Yes	b	b	b	Yes	Yes	b	b	b	b	Yes	Yes	Yes	Kesarpura	5
c	Yes	b	b	b	Yes	Yes	b	b	b	b	Yes	Yes	Yes	Damoli	6
c	Yes	b	c	b	Yes	Yes	c	c	c	c	Yes	Yes	c	Hamirpura	7
c	Yes	b	c	b	Yes	a	c	c	c	c	Yes	Yes	c	Ambapura	8
c	Yes	b	c	b	Yes	Yes	c	c	c	c	Yes	Yes	Yes	Bhaka	9
c	Yes	c	c	c	Yes	a	c	c	c	c	Yes	Yes	c	Sindhadiya	10
c	Yes	b	c	b	Yes	Yes	c	c	c	c	Yes	Yes	Yes	Khadakiya	11
c	Yes	b	c	b	Yes	Yes	c	c	c	c	Yes	Yes	Yes	Khareda	12
c	Yes	b	c	b	Yes	Yes	c	c	c	c	Yes	Yes	c	Choramal	13
c	Yes	b	b	Yes	Yes	Yes	b	b	Yes	b	Yes	Yes	Yes	Modhala	14
c	Yes	c	c	c	Yes	Yes	c	c	c	c	Yes	Yes	Yes	Dedkiamli	15
c	Yes	b	b	b	Yes	Yes	b	b	b	b	Yes	Yes	Yes	Timba	16
c	Yes	b	b	b	Yes	Yes	b	b	b	b	Yes	Yes	Yes	Kolamba	17
c	Yes	b	b	b	b	a	b	b	b	b	Yes	Yes	Yes	Velari	18
c	Yes	a	a	a	Yes	a	a	a	a	b	Yes	Yes	Yes	Vaghiyamahuda	19
c	Yes	b	b	b	Yes	b	b	b	b	b	Yes	Yes	Yes	Sindhikuva (Chametha)	20
c	Yes	b	b	b	Yes	b	b	b	b	b	Yes	Yes	b	Bhagvanpura (Nasvadi)	21
c	Yes	b	b	b	Yes	Yes	b	b	b	b	Yes	Yes	Yes	Chametha	22
c	Yes	c	c	c	Yes	b	c	b	b	c	Yes	Yes	c	Intiya	23
c	Yes	c	c	c	c	b	c	c	c	c	c	Yes	c	Mahebutpura	24
c	Yes	c	c	c	Yes	a	c	c	c	c	Yes	Yes	Yes	Linda	25
c	Yes	b	b	b	Yes	a	b	b	b	b	Yes	Yes	b	Payakoi	26
														Kamboya	27
c	Yes	a	a	a	Yes	a	a	a	a	a	Yes	Yes	Yes	Rampuri	28

## Census of India 2011- Village Directory Amenities and Land use ( As in 2009 )

Availability of miscellaneous facilities (If amenities available code -  
Yes is given, If not available within the village , the distance range  
code viz; a for < 5 Kms, b for 5-10 Kms and c for 10+ kms of  
nearest place where facility is available is given)

Availability of electricity (Yes/No)

Sr. No.	Name Village	Community Centre with/ Without TV	Sports Field,	Sports Club / Recreation Centre	Cinema / Video Hall	Public Library	Public Reading Room	Newspaper Supply	Assembly Polling Station	Birth & Death Registration Office	Power Supply for Domestic Use (ED)	Power Supply for Agricultural Use (EAG)	Power Supply for Commercial Use (EC)	Power Supply for All Uses (EA)
1	2	89	90	91	92	93	94	95	96	97	98	99	100	101
1	Chosalpura	Yes	b	b	b	Yes	b	Yes	Yes	Yes	Yes	Yes	Yes	Yes
2	Dajipura	Yes	c	c	c	c	c	Yes	Yes	Yes	Yes	Yes	Yes	Yes
3	Kothiya	Yes	c	c	c	c	c	Yes	Yes	Yes	Yes	Yes	Yes	Yes
4	Kalidori	Yes	b	b	b	Yes	Yes	Yes	Yes	Yes	Yes	Yes	Yes	Yes
5	Kesarpura	Yes	b	b	b	Yes	b	Yes	Yes	Yes	Yes	Yes	Yes	Yes
6	Damoli	Yes	b	b	b	b	b	Yes	Yes	Yes	Yes	Yes	Yes	Yes
7	Hamirpura	Yes	c	c	c	c	c	Yes	a	Yes	Yes	Yes	Yes	Yes
8	Ambapura	Yes	c	c	c	c	c	Yes	a	Yes	Yes	Yes	Yes	Yes
9	Bhaka	Yes	c	c	c	Yes	c	Yes	Yes	Yes	Yes	Yes	Yes	Yes
10	Sindhadiya	Yes	c	c	c	Yes	c	Yes	Yes	a	Yes	Yes	Yes	Yes
11	Khadakiya	Yes	c	c	c	c	c	Yes	Yes	Yes	Yes	Yes	Yes	Yes
12	Khareda	Yes	c	c	c	Yes	c	Yes	Yes	Yes	Yes	Yes	Yes	Yes
13	Choramal	Yes	c	c	c	Yes	c	Yes	Yes	Yes	Yes	Yes	Yes	Yes
14	Modhala	Yes	Yes	b	b	Yes	b	Yes	Yes	Yes	Yes	Yes	Yes	Yes
15	Dedkiamli	Yes	c	c	c	c	c	Yes	a	Yes	Yes	Yes	Yes	Yes
16	Timba	Yes	b	b	b	b	b	Yes	Yes	Yes	Yes	Yes	Yes	Yes
17	Kolamba	Yes	b	b	b	Yes	b	Yes	Yes	Yes	Yes	Yes	Yes	Yes
18	Velari	Yes	b	b	b	Yes	b	Yes	a	Yes	Yes	Yes	Yes	Yes
19	Vaghiyamahuda	Yes	a	a	a	Yes	a	Yes	Yes	Yes	Yes	Yes	Yes	Yes
20	Sindhikuva (Chametha)	Yes	b	b	b	Yes	b	Yes	Yes	Yes	Yes	Yes	Yes	Yes
21	Bhagvanpura (Nasvadi)	Yes	b	b	b	b	b	Yes	Yes	Yes	Yes	Yes	Yes	Yes
22	Chametha	b	b	b	b	b	b	Yes	Yes	Yes	Yes	Yes	Yes	Yes
23	Intiya	Yes	c	c	c	Yes	c	Yes	a	Yes	Yes	Yes	Yes	Yes
24	Mahebutpura	Yes	c	c	c	c	c	Yes	a	Yes	Yes	Yes	Yes	Yes
25	Linda	Yes	c	c	c	c	c	Yes	Yes	Yes	Yes	Yes	Yes	Yes
26	Payakoi	b	b	b	b	Yes	b	Yes	Yes	Yes	Yes	Yes	Yes	Yes
27	Kamboya													
28	Rampuri	Yes	a	a	a	Yes	a	Yes	a	Yes	Yes	Yes	Yes	Yes

## Census of India 2011- Village Directory Amenities and Land use ( As in 2009 )

### Land Use

Nearest Town

Area under different types of land use  
( in hectares rounded up to one decimal place)

Name	Distance Range Code i.e. a for < 5 Kms, b for 5-10 Kms & c for 10+ kms .	Forests	Area under Non-Agricultural Uses	Barren and Un-Cultivable land	Permanent Pastures and Other Grazing Lands	Land Under Miscellaneous Tree Crops etc.	Cultivable Waste Land	Name Village	Sr. No.
102	103	104	105	106	107	108	109	2	1
NASVADI	b	143.4	1.9	1.6	0	1.1	0	Chosalpura	1
NASVADI	c	5.9	0.4	5.3	0	0	0	Dajipura	2
NASVADI	c	21.2	7.1	0.3	12.8	0	0	Kothiya	3
NASVADI	b	0	1.4	3.4	15.1	0	0	Kalidori	4
NASVADI	b	0	1.1	3.5	14.8	0	0	Kesarpura	5
NASVADI	b	0	1.5	13.9	14.8	0	0	Damoli	6
NASVADI	c	0	5.1	30.9	0	0	0	Hamirpura	7
NASVADI	c	0	1	6.6	10	0	0	Ambapura	8
NASVADI	c	0	1.8	32	2.1	0	1.1	Bhaka	9
NASVADI	c	0	3.5	2.6	0	0	0	Sindhadiya	10
NASVADI	c	0	7.3	4.4	3.1	1	0	Khadakiya	11
NASVADI	c	0	3.4	18.2	10.4	0	0	Khareda	12
NASVADI	c	0	0	28	3.3	0	0	Choramal	13
NASVADI	b	0	5.6	39.5	17.4	0	0.8	Modhala	14
NASVADI	c	0	0.4	4	5.6	0	0	Dedkiamli	15
NASVADI	b	0	3.5	14.3	7.7	0	0	Timba	16
NASVADI	b	0	1	32	0	0	0	Kolamba	17
NASVADI	b	0	0.2	28.1	18.9	0	0	Velari	18
NASVADI	b	0	2	0	2.6	0	2.8	Vaghiyamahuda	19
NASVADI	b	0	2.3	4.6	3.4	0	0	Sindhikuva (Chametha)	20
NASVADI	b	21.1	0	0	0	0	0	Bhagvanpura (Nasvadi)	21
NASVADI	b	46.4	4.5	20.6	16.7	6.9	0	Chametha	22
NASVADI	c	0	2.5	2	2.7	4.5	0	Intiya	23
NASVADI	c	33.5	0.4	3.6	5.5	4.6	0	Mahebutpura	24
NASVADI	c	189.5	6.1	5.6	1.4	0	0	Linda	25
NASVADI	b	38	4.5	1.4	0	1.1	0	Payakoi	26
NASVADI	b	0	1	3	1	0	0	Kamboya	27
NASVADI	a	20.5	7	8.4	0	0	0	Rampuri	28

## Census of India 2011- Village Directory Amenities and Land use ( As in 2009 )

Land Use													Name of three most important commodities manufactured				
Sr. No.	Name Village	Area under different types of land use ( in hectares rounded up to one decimal place)					Area irrigated by source (in hectare).					First				Second	Third
		Fallow Lands Other Than Current Fallows	Current Fallows	Net Area Sown	Total Irrigated Land Area	Total Un-irrigated Land Area	Canals ( C )	Wells/Tube-Wells (W/TW)	Tanks/Lakes (T/L)	Water Falls (WF)	Others (O)						
1	2	110	111	112	113	114	115	116	117	118	119	120	121	122			
1	Chosalpura	0	1.6	142.9	100.9	42	90.9	10	0	0	0						
2	Dajipura	0	2.6	104.2	90.2	14	70.2	20	0	0	0						
3	Kothiya	0	12.7	317.4	302	15.4	280	22	0	0	0						
4	Kalidori	0	3.1	224.6	200	24.6	0	200	0	0	0						
5	Kesarpura	0	3.7	217.1	150	67.1	0	150	0	0	0						
6	Damoli	0	5.7	290.4	10	280.4	0	10	0	0	0						
7	Hamirpura	0	4.2	151.6	25	126.6	0	25	0	0	0						
8	Ambapura	0	5.4	141.4	40	101.4	0	40	0	0	0						
9	Bhaka	0	21.4	482.1	90	392.1	0	90	0	0	0						
10	Sindhadiya	0.8	0	164.8	64	100.8	0	64	0	0	0						
11	Khadakiya	0	5.1	161.4	25	136.4	0	25	0	0	0						
12	Khareda	0	0	154.3	50	104.3	0	50	0	0	0						
13	Choramal	0	0	177.6	50	127.6	0	50	0	0	0						
14	Modhala	0	20.7	544.8	350	194.8	0	350	0	0	0						
15	Dedkiamli	0	5.5	258	200	58	0	200	0	0	0						
16	Timba	0	0	139.7	39	100.7	0	39	0	0	0						
17	Kolamba	0	0	277	52	225	0	52	0	0	0						
18	Velari	2	7.8	172.1	40.8	131.3	15.4	15.4	0	0	10						
19	Vaghiyamahuda	2.2	2.1	94	38.6	55.3	18.6	10	0	0	10						
20	Sindhikuva (Chametha)	0	2.8	226.6	150	76.6	125	25	0	0	0						
21	Bhagvanpura (Nasvadi)	0	0	17.2	17.2	0	0	17.2	0	0	0						
22	Chametha	0	0	683	450	233	300	150	0	0	0						
23	Intiya	0	3.2	54.2	40	14.2	30	10	0	0	0						
24	Mahebutpura	0	5.2	73.8	58.8	15	50.8	8	0	0	0						
25	Linda	0	6.8	163.7	150	13.7	130	20	0	0	0						
26	Payakoi	0	7.8	150.7	140.7	10	125	15.7	0	0	0						
27	Kamboya	0	0	40.8	15	25.8	15	0	0	0	0						
28	Rampuri	0	2.2	97.5	80	17.5	60	20	0	0	0						



## Census of India 2011- Village Directory Amenities and Land use ( As in 2009 )

Number of educational amenities available. (If not available within the village , the distance range code viz; a for < 5 Kms, b for 5-10 Kms and c for 10+ kms of nearest place where facility is available is given).

Sr. No.	Name Village	Location Code No.	Total Area of The Village ( In Hectares Rounded Up to One Decimal Place)	Total Population ( 2011 Census )	Number of Households (2011 Census)	Pre-Primary School (PP)	Primary School (P)	Middle School (M)	Secondary School (S)	Senior Secondary School (SS)	Degree College of Arts Science & Commerce (ASC)	Engineering College(EC)	Medical College (MC)	Management Institute (MI)
1	2	3	4	5	6	7	8	9	10	11	12	13	14	15
CD Block:- Nasvadi (0182)														
29	Haripura (Nasvadi)	520542	230.9	1200	260	a	1		a	a	a	c	c	c
30	Anandpuri	520543	179.2	794	158	b	1		a	a	b	c	c	c
31	Chunakhan	520544	127.7	286	51	a	1		a	a	a	c	c	c
32	Vegannar	520545	39.3	57	11	a	a		a	a	a	c	c	c
33	Kukavati	520546	75.2	594	110	a	1		a	a	a	c	c	c
34	Sukapura	520547	82.1	249	40	a	1		a	a	a	c	c	c
35	Piplaj	520548	96	514	98	b	1		a	b	b	c	c	c
36	Ratanpura	520549	425.5	1821	336	b	1		a	b	b	c	c	c
37	Waghach	520550	968.2	2749	530	c	1		1	1	c	c	c	c
38	Dani	520551	253.5	1079	201	c	1		a	a	c	c	c	c
39	Pankhada (Khichadiya)	520552	193.8	855	159	c	1		b	b	c	c	c	c
40	Matora	520553	187.4	587	105	c	1		b	b	c	c	c	c
41	Khichadiya (Maldungra)	520554	293	693	125	c	1		a	a	c	c	c	c
42	Bhil Boriyad	520555	185.4	1662	347	c	1		1	b	c	c	c	c
43	Khadakiya (Boriyad)	520556	38.7	141	31	c	1		b	b	c	c	c	c
44	Sodhaliya	520557	215.6	1065	220	b	1		b	b	b	c	c	c
45	Palasani	520558	414.7	1232	272	b	1		b	b	b	c	c	c
46	Jajva	520559	56.9	98	21	b	1		b	b	b	c	c	c
47	Sodat	520560	38.7	490	101	a	1		a	a	a	c	c	c
48	Tadkachhla	520561	137.3	0	0									
49	Kandva	520562	138.1	549	113	a	1		a	a	a	c	c	c
50	Koyari	520563	199	171	39	a	1		a	a	a	c	c	c
51	Valpura	520564	147.7	844	172	a	1		1	1	a	c	c	c
52	Akona	520565	508.1	1719	360	a	1		a	a	a	c	c	c
53	Pothlipura	520566	163	382	68	b	1		b	b	b	c	c	c
54	Dhamasiya	520567	671.1	1137	237	b	2		b	b	b	c	c	c
55	Ghodisimel	520568	235.2	779	145	a	1		a	a	a	c	c	c

## Census of India 2011- Village Directory Amenities and Land use ( As in 2009 )

Number of educational amenities available. (If not available within the village , the distance range code viz; a for < 5 Kms, b for 5-10 Kms and c for 10+ kms of nearest place where facility is available is given).

Number of Medical Amenities available. (If not available within the village , the distance range code viz; a for < 5 Kms, b for 5-10 Kms and c for 10+ kms of nearest place where facility is available is given).

16	17	18	19	20	21	22	23	24	25	26	27	28	29	30	31	2	1
Polytechnic (Pt)	Vocational Training School /ITI	Non-formal Training Centre (NFTC)	Special School for Disabled (SSD)	Others (Specify)	Community Health Centre (CHC)	Primary Health Centre (PHC)	Primary Health Sub Centre (PHS)	Maternity and Child Welfare Centre (MCW)	T. B. Clinic (TBC)	Hospital-Allopathic (HA)	Hospital-Alternative Medicine (HO)	Dispensary (D)	Veterinary Hospital (VH)	Mobile Health Clinic (MHC)	Family Welfare Centre (FWC)	Name Village	Sr. No.
c	a	c	c		a	a	a	a	a	a	c	a	a	a	a	Haripura (Nasvadi)	29
c	b	c	c		b	a	a	a	b	b	c	a	b	a	a	Anandpuri	30
c	a	c	c		a	a	a	a	a	a	c	a	a	a	a	Chunakhan	31
c	a	c	c		a	a	a	a	a	a	c	a	a	a	a	Vegannar	32
c	a	c	c		a	a	a	a	a	a	c	a	a	a	a	Kukavati	33
c	a	c	c		a	a	a	a	a	a	c	a	a	a	a	Sukapura	34
c	b	c	c		b	b	b	b	b	b	c	b	b	b	b	Piplaj	35
c	b	c	c		b	b	1	b	b	b	c	b	b	b	b	Ratanpura	36
c	c	c	c		c	b	c	c	c	c	c	b	c	b	b	Waghach	37
c	c	c	c		c	b	a	a	c	c	c	c	c	b	b	Dani	38
c	c	c	c		c	b	b	b	c	c	c	b	c	b	b	Pankhada (Khichadiya)	39
c	c	c	c		c	b	b	b	c	c	c	b	c	b	b	Matora	40
c	c	c	c		c	a	a	a	c	c	c	a	c	a	a	Khichadiya (Maldungra)	41
c	c	c	c		c	c	c	1	c	c	c	1	c	a	1	Bhil Boriyad	42
c	c	c	c		c	a	a	a	c	c	c	a	c	a	a	Khadakiya (Boriyad)	43
c	b	c	c		b	a	b	b	b	b	b	b	a	b	b	Sodhaliya	44
c	b	c	c		b	1	1	1	b	b	c	1	b	b	1	Palasani	45
c	b	c	c		b	b	a	b	b	b	c	b	b	b	b	Jajva	46
c	a	c	c		a	a	a	a	a	a	c	a	a	a	a	Sodat	47
																Tadkachhla	48
c	a	c	c		a	a	a	a	a	a	c	a	a	a	a	Kandva	49
c	a	c	c		a	a	a	a	a	a	c	a	a	a	a	Koyari	50
c	a	c	c		a	a	a	a	a	a	c	a	a	a	a	Valpura	51
c	a	c	c		a	a	1	a	a	a	c	a	a	a	a	Akona	52
c	b	c	c		b	b	a	b	b	b	b	b	b	b	b	Pothlipura	53
c	b	c	c		b	b	1	b	b	b	c	b	b	b	b	Dhamasiya	54
c	a	a	c		a	a	a	a	a	a	c	a	a	a	a	Ghodisimel	55



## Census of India 2011- Village Directory Amenities and Land use ( As in 2009 )

Sr. No.	Name Village	Number of Non-Government Medical Amenities available.								Availability of drinking water - Yes / No						
		Charitable Non Govt. Hospital/Nursing Home.	Medical Practitioner with MBBS Degree	Medical Practitioner with Other Degree	Medical Practitioner with No Degree	Traditional Practitioner and Faith Healer	Medicine Shop	Others	Tap Water (Treated/ Untreated)	Well Water (Covered / Uncovered well)	Hand Pump	Tube Wells / Bore Well	Spring	River / Canal	Tank / Pond / Lake	Others
1	2	32	33	34	35	36	37	38	39	40	41	42	43	44	45	46
29	Haripura (Nasvadi)	0	0	0	0	0	0	0	Yes	No	Yes	Yes	No	Yes	No	No
30	Anandpuri	0	0	0	0	0	0	0	Yes	No	Yes	No	No	Yes	No	No
31	Chunakhan	0	0	0	0	0	0	0	Yes	No	Yes	Yes	No	Yes	No	No
32	Vegannar	0	0	0	0	0	0	0	Yes	Yes	Yes	No	No	Yes	No	No
33	Kukavati	0	0	0	0	0	0	0	Yes	No	Yes	Yes	No	Yes	No	No
34	Sukapura	0	0	0	0	0	0	0	Yes	Yes	Yes	Yes	No	Yes	No	No
35	Piplaj	0	0	0	0	0	0	0	Yes	Yes	Yes	Yes	No	Yes	No	No
36	Ratanpura	0	0	0	0	0	0	0	Yes	Yes	Yes	Yes	No	Yes	No	No
37	Waghach	0	0	0	0	0	0	0	Yes	No	Yes	Yes	No	Yes	No	No
38	Dani	0	0	0	0	0	0	0	Yes	No	Yes	Yes	No	No	No	No
39	Pankhada (Khichadiya)	0	0	0	0	0	0	0	Yes	No	Yes	Yes	No	No	No	No
40	Matora	0	0	0	0	0	0	0	Yes	No	Yes	Yes	No	No	No	No
41	Khichadiya (Maldungra)	0	0	0	0	0	0	0	Yes	No	Yes	Yes	No	No	No	No
42	Bhil Boriyad	0	1	1	0	0	0	0	Yes	No	Yes	Yes	No	Yes	No	No
43	Khadakiya (Boriyad)	0	0	0	0	0	0	0	Yes	No	Yes	Yes	No	Yes	No	No
44	Sodhaliya	0	0	0	0	0	0	0	Yes	Yes	Yes	Yes	No	Yes	No	No
45	Palasani	0	0	0	0	0	0	0	Yes	No	Yes	Yes	No	Yes	No	No
46	Jajva	0	0	0	0	0	0	0	Yes	No	Yes	No	No	Yes	No	No
47	Sodat	0	0	0	0	0	0	0	Yes	No	Yes	Yes	No	Yes	No	No
48	Tadkachhla															
49	Kandva	0	0	0	0	0	0	0	Yes	No	Yes	Yes	No	Yes	No	No
50	Koyari	0	0	0	0	0	0	0	Yes	No	Yes	Yes	No	No	No	No
51	Valpura	0	0	0	0	0	0	0	Yes	No	Yes	Yes	Yes	No	No	No
52	Akona	0	0	0	0	0	0	0	Yes	No	Yes	Yes	No	Yes	No	No
53	Pothlipura	0	0	0	0	0	0	0	Yes	Yes	Yes	Yes	No	Yes	No	No
54	Dhamasiya	0	0	0	0	0	0	0	Yes	Yes	Yes	Yes	No	Yes	No	No
55	Ghodisimel	0	0	0	0	0	0	0	Yes	Yes	Yes	Yes	No	Yes	No	No

## Census of India 2011- Village Directory Amenities and Land use ( As in 2009 )

Availability of toilet & others Yes /  
No

Communication and transport facilities (If amenities available code -Yes is given except for Village Pin Code ,If not available within the village , the distance range code viz; a for < 5 Kms, b for 5-10 Kms and c for 10+ kms of nearest place where facility is available is given)

47	48	49	50	51	52	53	54	55	56	57	58	59	60	2	1
Community Toilet Including Bath.	Community Toilet Excluding Bath.	Rural Sanitary Mart or Sanitary Hardware Outlet Available Near the Village.	Community Bio- Gas or Recycle of Waste for Productive Use.	Post Office(PO)	Sub Post Office (SPO)	Post & Telegraph Office (P&TO)	Village Pin Code	Telephones (Land lines)	Public Call Office (PCO)	Mobile Phone Coverage	Internet Cafes/ Common Service Centre (CSC)	Private Courier Facility	Bus Service (Public & Private)	Name Village	Sr. No.
No	No	No	No	a	Yes		391150	Yes	Yes	Yes	Yes	a	Yes	Haripura (Nasvadi)	29
No	No	No	No	a	a		391150	Yes	Yes	Yes	Yes	a	Yes	Anandpuri	30
No	No	No	No	a	a		391150	Yes	Yes	Yes	Yes	a	Yes	Chunakhan	31
No	No	No	No	a	a		391150	Yes	a	Yes	Yes	a	Yes	Vegannar	32
No	No	Yes	No	a	a		391150	Yes	a	Yes	Yes	a	Yes	Kukavati	33
No	No	No	No	a	a		391150	Yes	a	Yes	Yes	a	Yes	Sukapura	34
No	No	No	No	b	b		391150	Yes	b	Yes	b	b	Yes	Piplaj	35
No	No	No	No	b	b		391150	Yes	b	Yes	Yes	b	Yes	Ratanpura	36
No	No	No	No	b	Yes		391152	Yes	Yes	Yes	Yes	c	Yes	Waghach	37
No	Yes	No	No	b	Yes		391152	Yes	Yes	Yes	Yes	c	Yes	Dani	38
No	No	No	No	b	a		391150	Yes	Yes	Yes	Yes	c	Yes	Pankhada (Khichadiya)	39
No	No	No	No	b	b		391150	Yes	Yes	Yes	Yes	c	Yes	Matora	40
No	No	No	No	a	a		391150	Yes	a	Yes	Yes	a	Yes	Khichadiya (Maldungra)	41
No	No	No	No	c	a		391150	Yes	Yes	Yes	Yes	c	Yes	Bhil Boriyad	42
No	No	No	No	a	a		391150	Yes	a	Yes	Yes	c	Yes	Khadakiya (Boriyad)	43
No	No	No	No	a	Yes		391152	Yes	a	Yes	Yes	b	Yes	Sodhaliya	44
No	No	No	No	b	Yes		391152	Yes	b	Yes	Yes	b	Yes	Palasani	45
No	No	No	No	b	b		391150	Yes	b	Yes	Yes	b	Yes	Jajva	46
No	No	Yes	No	a	a		391150	Yes	Yes	Yes	Yes	a	Yes	Sodat	47
														Tadkachhla	48
No	No	Yes	No	a	a		391150	Yes	a	Yes	Yes	a	Yes	Kandva	49
No	No	No	No	a	a		391150	Yes	a	Yes	Yes	a	Yes	Koyari	50
No	No	Yes	No	a	a		391150	Yes	Yes	Yes	Yes	a	Yes	Valpura	51
No	No	No	No	a	Yes		391150	Yes	a	Yes	Yes	a	Yes	Akona	52
No	No	No	No	b	a		391150	Yes	b	Yes	Yes	b	Yes	Pothlipura	53
No	No	No	No	b	Yes		391150	Yes	b	Yes	Yes	b	Yes	Dhamasiya	54
No	No	No	No	a	a		391150	Yes	a	Yes	Yes	a	Yes	Ghodisimel	55

**Census of India 2011- Village Directory  
Amenities and Land use ( As in 2009 )**

Communication and transport facilities (If amenities available code -Yes is given except for Village Pin Code ,If not available within the village , the distance range code viz; a for < 5 Kms, b for 5-10 Kms and c for 10+ kms of nearest place where facility is available is given)

Village connected to highways,village roads, banks & credit societies (If amenities available code -Yes is given, If not available within the village , the distance range code viz; a for < 5 Kms, b for 5-10 Kms and c for 10+ kms of nearest place where facility is available is given)

Sr. No.	Name Village	Railway Stations	Auto/Modified Autos	Taxis and Vans	Tractors	Cycle-Pulled Rickshaws (Manual & Machine Driven)	Carts Driven by Animals	Sea /River Ferry Service	Connected to National Highway (NH)	Connected to State Highway(SH)	Connected to Major District Road (MDR)	Connected to Others District Road	Pucca Roads	Kutchcha Roads	Water Bounded Macadam (WBM) Roads
1	2	61	62	63	64	65	66	67	68	69	70	71	72	73	74
29	Haripura (Nasvadi)	a	Yes	Yes	Yes		Yes	c	c	a	Yes	Yes	a	Yes	a
30	Anandpuri	a	Yes	Yes	a		Yes	c	c	Yes	Yes	Yes	Yes	Yes	b
31	Chunakhan	a	a	a	a		Yes	c	c	a	a	Yes	Yes	a	a
32	Vegannar	a	a	a	a		a	c	c	Yes	b	Yes	a	Yes	a
33	Kukavati	a	Yes	a	Yes		Yes	a	c	Yes	b	Yes	Yes	a	a
34	Sukapura	a	a	a	a		Yes	c	c	a	b	Yes	Yes	a	a
35	Piplaj	b	b	b	Yes		Yes	c	c	b	b	Yes	Yes	Yes	b
36	Ratanpura	b	b	b	Yes		Yes	c	c	b	Yes	b	Yes	Yes	b
37	Waghach	c	Yes	Yes	Yes		Yes	c	c	c	Yes	Yes	Yes	c	c
38	Dani	c	a	Yes	Yes		Yes	c	c	c	Yes	Yes	Yes	c	c
39	Pankhada (Khichadiya)	a	b	Yes	Yes		Yes	c	c	c	b	Yes	Yes	c	c
40	Matora	c	b	Yes	Yes		Yes	c	c	c	b	Yes	Yes	Yes	c
41	Khichadiya (Maldungra)	c	a	Yes	Yes		Yes	c	c	c	c	Yes	Yes	Yes	c
42	Bhil Boriyad	c	Yes	Yes	Yes		Yes	c	c	c	c	Yes	Yes	c	c
43	Khadakiya (Boriyad)	c	a	a	Yes		a	c	c	c	c	Yes	a	c	Yes
44	Sodhaliya	b	b	Yes	Yes		Yes	c	c	b	Yes	Yes	Yes	Yes	b
45	Palasani	b	b	Yes	Yes		Yes	c	c	Yes	b	Yes	Yes	b	b
46	Jajva	b	b	Yes	Yes		Yes	c	c	Yes	b	Yes	a	Yes	b
47	Sodat	a	Yes	a	Yes		Yes	c	c	Yes	b	Yes	Yes	Yes	a
48	Tadkachhla														
49	Kandva	a	Yes	Yes	Yes		Yes	c	c	Yes	Yes	a	Yes	Yes	a
50	Koyari	a	a	a	a		Yes	c	c	Yes	b	Yes	a	Yes	a
51	Valpura	a	Yes	Yes	Yes		Yes	c	c	a	a	Yes	Yes	Yes	a
52	Akona	a	a	Yes	Yes		Yes	c	c	a	Yes	Yes	Yes	a	a
53	Pothlipura	b	b	Yes	Yes		Yes	c	c	b	a	Yes	Yes	Yes	b
54	Dhamasiya	b	b	b	Yes		Yes	c	c	b	Yes	a	Yes	Yes	b
55	Ghodisimel	a	a	Yes	Yes		Yes	c	c	a	Yes	a	Yes	Yes	a

## Census of India 2011- Village Directory Amenities and Land use ( As in 2009 )

Village connected to highways, village roads, banks & credit societies (If amenities available code -Yes is given, If not available within the village, the distance range code viz; a for < 5 Kms, b for 5-10 Kms and c for 10+ kms of nearest place where facility is available is given)

Availability of miscellaneous facilities (If amenities available code - Yes is given, If not available within the village, the distance range code viz; a for < 5 Kms, b for 5-10 Kms and c for 10+ kms of nearest place where facility is available is given)

Navigable Waterway (River/Canal)(NW)	Footpaths (FP)	Commercial & Co-Operative Banks	ATM	Agricultural Credit Societies	Self-Help Group (SHG)	Public Distribution System (PDS) shop	Mandis /Regular Market	Weekly Haat	Agricultural Marketing Society	Integrated Child Development Scheme (Nutritional Centres)	Anganwadi Centre (Nutritional Centres)	Others (Nutritional Centres)	ASHA(Accredited Social Health Activist)	Name Village	Sr. No.
75	76	77	78	79	80	81	82	83	84	85	86	87	88	2	1
c	Yes	a	a	a	Yes	Yes	a	a	a	a	Yes	Yes	Yes	Haripura (Nasvadi)	29
c	Yes	a	a	a	Yes	a	a	a	a	b	Yes	Yes	a	Anandpuri	30
c	Yes	a	a	a	Yes	a	a	a	a	a	Yes	Yes	Yes	Chunakhan	31
a	Yes	a	a	a	Yes	a	a	a	a	a	a	Yes	a	Vegannar	32
a	Yes	a	a	a	Yes	a	a	a	a	a	Yes	Yes	Yes	Kukavati	33
c	Yes	a	a	a	a	a	a	a	a	a	a	Yes	a	Sukapura	34
c	Yes	b	b	b	Yes	a	b	b	b	b	Yes	Yes	Yes	Piplaj	35
c	Yes	b	b	b	Yes	Yes	b	b	b	b	Yes	Yes	Yes	Ratanpura	36
c	Yes	Yes	Yes	c	Yes	Yes	c	c	b	c	Yes	Yes	Yes	Waghach	37
c	Yes	b	c	b	Yes	Yes	c	c	b	c	Yes	Yes	Yes	Dani	38
c	Yes	b	c	b	Yes	a	c	c	b	c	Yes	Yes	Yes	Pankhada (Khichadiya)	39
c	Yes	c	c	b	c	Yes	c	c	c	c	Yes	Yes	Yes	Matora	40
c	Yes	c	c	a	Yes	a	c	c	a	c	Yes	Yes	Yes	Khichadiya (Maldungra)	41
c	Yes	Yes	c	Yes	Yes	Yes	Yes	c	Yes	c	Yes	Yes	Yes	Bhil Boriyad	42
c	Yes	a	c	a	Yes	Yes	a	c	a	c	a	Yes	c	Khadakiya (Boriyad)	43
c	Yes	a	b	a	Yes	a	b	b	a	b	Yes	Yes	Yes	Sodhaliya	44
c	Yes	b	b	b	Yes	Yes	b	b	b	b	Yes	Yes	Yes	Palasani	45
c	Yes	b	b	b	Yes	a	b	b	b	b	b	Yes	b	Jajva	46
c	Yes	a	a	a	Yes	a	a	a	a	a	Yes	Yes	Yes	Sodat	47
														Tadkachhla	48
c	Yes	a	a	a	Yes	a	a	a	a	a	Yes	Yes	Yes	Kandva	49
c	Yes	a	a	a	a	a	a	a	a	a	a	Yes	a	Koyari	50
c	Yes	a	a	a	Yes	Yes	Yes	a	a	a	Yes	Yes	Yes	Valpura	51
c	Yes	a	a	a	Yes	Yes	a	a	a	a	Yes	Yes	Yes	Akona	52
c	Yes	b	b	b	Yes	a	b	b	b	b	Yes	Yes	b	Pothlipura	53
c	Yes	b	b	b	Yes	b	b	b	b	b	Yes	Yes	Yes	Dhamasiya	54
c	Yes	a	a	a	Yes	Yes	a	a	a	a	Yes	Yes	Yes	Ghodisimel	55

## Census of India 2011- Village Directory Amenities and Land use ( As in 2009 )

Availability of miscellaneous facilities (If amenities available code -Yes is given, If not available within the village , the distance range code viz: a for <5 Kms, b for 5-10 Kms and c for 10+ kms of nearest place where facility is available is given)

Availability of electricity (Yes/No)

Sr. No.	Name Village	Community Centre with/ Without TV	Sports Field,	Sports Club / Recreation Centre	Cinema / Video Hall	Public Library	Public Reading Room	Newspaper Supply	Assembly Polling Station	Birth & Death Registration Office	Power Supply for Domestic Use (ED)	Power Supply for Agricultural Use (EAG)	Power Supply for Commercial Use (EC)	Power Supply for All Uses (EA)
1	2	89	90	91	92	93	94	95	96	97	98	99	100	101
29	Haripura (Nasvadi)	Yes	a	a	a	Yes	a	Yes	Yes	Yes	Yes	Yes	Yes	Yes
30	Anandpuri	Yes	a	a	a	Yes	a	Yes	Yes	Yes	Yes	Yes	Yes	Yes
31	Chunakhan	Yes	a	a	a	a	a	Yes	a	Yes	Yes	Yes	Yes	Yes
32	Vegannar	Yes	a	a	a	a	a	Yes	a	Yes	Yes	Yes	Yes	Yes
33	Kukavati	Yes	a	a	a	Yes	a	Yes	Yes	Yes	Yes	Yes	Yes	Yes
34	Sukapura	Yes	a	a	a	a	a	Yes	a	a	Yes	Yes	Yes	Yes
35	Piplaj	Yes	b	b	b	Yes	b	Yes	Yes	Yes	Yes	Yes	Yes	Yes
36	Ratanpura	Yes	b	b	b	b	b	Yes	Yes	Yes	Yes	Yes	Yes	Yes
37	Waghach	Yes	Yes	c	c	c	c	Yes	Yes	Yes	Yes	Yes	Yes	Yes
38	Dani	Yes	c	c	c	c	c	Yes	Yes	Yes	Yes	Yes	Yes	Yes
39	Pankhada (Khichadiya)	Yes	c	c	c	c	c	Yes	Yes	Yes	Yes	Yes	Yes	Yes
40	Matora	Yes	c	c	c	Yes	c	Yes	Yes	Yes	Yes	Yes	Yes	Yes
41	Khichadiya (Maldungra)	Yes	c	c	c	c	c	Yes	Yes	Yes	Yes	Yes	Yes	Yes
42	Bhil Boriyad	Yes	Yes	c	c	c	c	Yes	Yes	Yes	Yes	Yes	Yes	Yes
43	Khadakiya (Boriyad)	Yes	c	c	c	c	c	Yes	Yes	Yes	Yes	Yes	Yes	Yes
44	Sodhaliya	Yes	b	b	b	Yes	b	Yes	Yes	Yes	Yes	Yes	Yes	Yes
45	Palasani	Yes	b	b	b	Yes	b	Yes	Yes	Yes	Yes	Yes	Yes	Yes
46	Jajva	Yes	b	b	b	b	b	Yes	a	Yes	Yes	Yes	Yes	Yes
47	Sodat	a	a	a	a	a	a	Yes	a	Yes	Yes	Yes	Yes	Yes
48	Tadkachhla													
49	Kandva	Yes	a	a	a	Yes	a	Yes	Yes	Yes	Yes	Yes	Yes	Yes
50	Koyari	Yes	a	a	a	a	a	Yes	a	Yes	Yes	Yes	Yes	Yes
51	Valpura	Yes	a	a	a	a	a	Yes	Yes	Yes	Yes	Yes	Yes	Yes
52	Akona	Yes	a	a	a	Yes	a	Yes	Yes	Yes	Yes	Yes	Yes	Yes
53	Pothlipura	Yes	b	b	b	b	b	Yes	a	Yes	Yes	Yes	Yes	Yes
54	Dhamasiya	Yes	b	b	b	Yes	b	Yes	Yes	Yes	Yes	Yes	Yes	Yes
55	Ghodisimel	Yes	a	a	a	a	a	Yes	Yes	Yes	Yes	Yes	Yes	Yes

## Census of India 2011- Village Directory Amenities and Land use ( As in 2009 )

### Land Use

Nearest Town

Area under different types of land use  
( in hectares rounded up to one decimal place)

Name	Distance Range Code i.e. a for < 5 Kms, b for 5-10 Kms & c for 10+ kms .	Forests	Area under Non-Agricultural Uses	Barren and Un-Cultivable land	Permanent Pastures and Other Grazing Lands	Land Under Miscellaneous Tree Crops etc.	Cultivable Waste Land	Name Village	Sr. No.
102	103	104	105	106	107	108	109	2	1
NASVADI	a	0	8	0	30.2	0	0	Haripura (Nasvadi)	29
NASVADI	b	0	2.6	15	4.3	0	0	Anandpuri	30
NASVADI	a	0	0.4	0	8.8	0	0	Chunakhan	31
NASVADI	a	0	0.9	0	0	0	0	Vegannar	32
NASVADI	a	0	1	0	7.2	0	0	Kukavati	33
NASVADI	a	0	4.3	2.5	3.1	0	0	Sukapura	34
NASVADI	b	0	2.3	6.6	3.4	0	0	Piplaj	35
NASVADI	b	0	28.7	2.5	2.4	0	0	Ratanpura	36
NASVADI	c	0	18.8	0	0	0	1.6	Waghach	37
NASVADI	c	0	15.4	7	19	0	0	Dani	38
NASVADI	c	0	1.9	0.9	0	0	0	Pankhada (Khichadiya)	39
NASVADI	c	0	2	1.4	2	0	0	Matora	40
NASVADI	c	0	13.2	23.3	1	0	31	Khichadiya (Maldungra)	41
NASVADI	c	0	5.8	0.1	4.7	0	0	Bhil Boriyad	42
NASVADI	c	0	0.6	0	0	4	0	Khadakiya (Boriyad)	43
NASVADI	b	0	7	0	0	0	0	Sodhaliya	44
NASVADI	b	0	7	32.4	21.9	0	0.5	Palasani	45
NASVADI	b	0	0.1	6.6	0	0	0	Jajva	46
NASVADI	a	0	0.7	0	0	0	0	Sodat	47
BODELI	c	0.6	0	13.1	3	0	2.9	Tadkachhla	48
NASVADI	a	0	3.2	0	20.3	0	0	Kandva	49
NASVADI	a	128.6	0.2	0	0	0	0	Koyari	50
NASVADI	a	41.2	5.7	16	0	0	0	Valpura	51
NASVADI	a	47.2	5.3	0	0	0	0	Akona	52
NASVADI	b	49.7	4.1	11.1	0	0	0	Pothlipura	53
NASVADI	b	210	22	5.8	52.1	0	0	Dhamasiya	54
NASVADI	a	30.8	1.2	9.4	0.6	0	0	Ghosisimel	55

## Census of India 2011- Village Directory Amenities and Land use ( As in 2009 )

### Land Use

Sr. No.	Name Village	Area under different types of land use ( in hectares rounded up to one decimal place)					Area irrigated by source (in hectare).					Name of three most important commodities manufactured		
		Fallow Lands Other Than Current Fallows	Current Fallows	Net Area Sown	Total Irrigated Land Area	Total Un-irrigated Land Area	Canals ( C )	Wells/Tube-Wells (W/TW)	Tanks/Lakes (T/L)	Water Falls (WF)	Others (O)	First	Second	Third
1	2	110	111	112	113	114	115	116	117	118	119	120	121	122
29	Haripura (Nasvadi)	0	0	192.7	154	38.7	100	54	0	0	0			
30	Anandpuri	0	7.6	149.7	125	24.7	70	55	0	0	0			
31	Chunakhan	0	5.5	112.9	100	12.9	70	30	0	0	0			
32	Vegannar	0.3	0.1	38	20.6	17.4	5.6	13	0	0	2			
33	Kukavati	0	7	60	50	10	0	50	0	0	0			
34	Sukapura	0	8.9	63.2	24.8	38.4	10.4	8.4	0	0	6			
35	Piplaj	0	1.2	82.5	35.7	46.8	5.7	25	0	0	5			
36	Ratanpura	44.8	8.8	338.3	50.6	287.7	20.6	25	0	0	5			
37	Waghach	0	73.1	874.6	150	724.6	0	150	0	0	0			
38	Dani	0	0	212.2	100	112.2	0	100	0	0	0			
39	Pankhada (Khichadiya)	0	6.9	184	84	100	0	84	0	0	0			
40	Matora	0	0	182	100	82	0	100	0	0	0			
41	Khichadiya (Maldungra)	0	0.4	224	100	124	0	100	0	0	0			
42	Bhil Boriyad	0	13.6	161.1	100	61.1	0	100	0	0	0			
43	Khadakiya (Boriyad)	0	0	34.1	10	24.1	2	2	2	2	2			
44	Sodhaliya	37.4	0	171.2	39.6	131.6	0	29	0	0	10.6			
45	Palasani	0	21.2	331.8	250	81.8	0	250	0	0	0			
46	Jajva	0	0	50.2	5	45.2	0	5	0	0	0			
47	Sodat	3.7	6.2	28	20	8	10	10	0	0	0			
48	Tadkachhla	0	0	117.6	50	67.6	0	50	0	0	0			
49	Kandva	5.3	3.6	105.7	100	5.7	70	30	0	0	0			
50	Koyari	0	10.1	60	50	10	30	20	0	0	0			
51	Valpura	7.8	3.8	73.2	24	49.2	0	24	0	0	0			
52	Akona	0	0	455.6	250	205.6	200	50	0	0	0			
53	Pothlipura	0	0	98	30	68	25	5	0	0	0			
54	Dhamasiya	0	0	381.2	250	131.2	150	100	0	0	0			
55	Ghodisimel	0	9.7	183.5	125	58.5	100	25	0	0	0			





## Census of India 2011- Village Directory Amenities and Land use ( As in 2009 )

Number of educational amenities available. (If not available within the village , the distance range code viz; a for < 5 Kms, b for 5-10 Kms and c for 10+ kms of nearest place where facility is available is given).

Sr. No.	Name Village	Location Code No.	Total Area of The Village ( In Hectares Rounded Up to One Decimal Place)	Total Population ( 2011 Census )	Number of Households (2011 Census)	Pre-Primary School (PP)	Primary School (P)	Middle School (M)	Secondary School (S)	Senior Secondary School (SS)	Degree College of Arts Science & Commerce (ASC)	Engineering College(EC)	Medical College (MC)	Management Institute (MI)
1	2	3	4	5	6	7	8	9	10	11	12	13	14	15
CD Block:- Nasvadi (0182)														
56	Bedikuva	520569	70.5	302	52	b	1		b	b	b	c	c	c
57	Rayasingpura	520570	141.3	688	138	b	2		b	b	b	c	c	c
58	Jitpura	520571	246.6	832	147	a	1		a	a	a	c	c	c
59	Nannupura	520572	188.2	407	74	a	1		a	a	a	c	c	c
60	Kelaniya	520573	228.1	803	150	a	1		b	b	a	c	c	c
61	Vadiya (Sodhaliya)	520574	188.5	767	126	b	1		b	b	b	c	c	c
62	Moradiya	520575	201.8	583	106	b	1		b	b	b	c	c	c
63	Kakadvani	520576	273	280	67	b	1		a	b	b	c	c	c
64	Khokhara	520577	63.7	596	113	c	5		a	c	c	c	c	c
65	Haripura (Boriyad)	520578	77.6	250	45	c	1		a	b	c	c	c	c
66	Koli Boriyad	520579	204.5	619	127	c	1		c	c	c	c	c	c
67	Raneda	520580	132.4	540	110	c	1		c	c	c	c	c	c
68	Kalkoch	520581	227.1	635	128	c	1		a	a	c	c	c	c
69	Borvani	520582	136.2	534	94	c	1		b	b	c	c	c	c
70	Vankla	520583	447.6	1314	267	b	1		b	b	b	c	c	c
71	Patadiya	520584	111.1	208	52	c	1		c	c	c	c	c	c
72	Bofa	520585	231.3	674	127	c	1		c	c	c	c	c	c
73	Dhandhaniya	520586	123.6	690	115	c	1		c	c	c	c	c	c
74	Dhaniya Umarva	520587	156.9	406	75	c	1		c	c	c	c	c	c
75	Chhaktar Umarva	520588	226.2	1098	212	c	1		b	b	c	c	c	c
76	Sengpur	520589	357.7	1013	208	c	1		b	b	c	c	c	c
77	Saripani	520590	251	694	174	c	2		a	a	c	c	c	c
78	Kandha	520591	281.7	871	161	c	1		a	a	c	c	c	c
79	Rajpura	520592	82.2	248	45	c	1		c	b	c	c	c	c
80	Dholi Kotardi	520593	76.4	417	68	c	1		c	c	c	c	c	c
81	Thunpura	520594	61	186	36	b	1		b	b	b	c	c	c
82	Karamdi	520595	175.3	918	156	c	2		c	c	c	c	c	c

## Census of India 2011- Village Directory Amenities and Land use ( As in 2009 )

Number of educational amenities available. (If not available within the village , the distance range code viz; a for < 5 Kms, b for 5-10 Kms and c for 10+ kms of nearest place where facility is available is given).

Number of Medical Amenities available. (If not available within the village , the distance range code viz; a for < 5 Kms, b for 5-10 Kms and c for 10+ kms of nearest place where facility is available is given).

16	17	18	19	20	21	22	23	24	25	26	27	28	29	30	31	2	1
Polytechnic (Pt)	Vocational Training School /ITI	Non-formal Training Centre (NFTC)	Special School for Disabled (SSD)	Others (Specify)	Community Health Centre (CHC)	Primary Health Centre (PHC)	Primary Health Sub Centre (PHS)	Maternity and Child Welfare Centre (MCW)	T.B. Clinic (TBC)	Hospital-Allopathic (HA)	Hospital-Alternative Medicine (HO)	Dispensary (D)	Veterinary Hospital (VH)	Mobile Health Clinic (MHC)	Family Welfare Centre (FWC)	Name Village	Sr. No.
c	b	c	c		b	b	a	b	b	b	c	b	b	b	b	Bedikuva	56
c	b	c	c		b	b	a	b	b	b	c	b	b	b	b	Rayasingpura	57
c	a	c	c		a	a	a	a	a	a	c	a	a	a	a	Jitpura	58
c	a	c	c		a	a	a	a	a	a	c	a	a	a	a	Nannupura	59
c	a	c	c		a	a	a	a	a	a	c	a	a	a	a	Kelaniya	60
c	b	c	c		b	b	a	a	b	b	c	b	b	b	b	Vadiya (Sodhaliya)	61
c	b	c	c		b	a	b	b	b	b	c	b	b	b	b	Moradiya	62
c	b	c	c		b	a	b	b	b	b	c	b	b	b	b	Kakadvani	63
c	c	c	c		c	a	a	a	c	c	c	b	c	l	b	Khokhara	64
c	c	c	c		c	a	a	a	c	c	c	a	c	a	a	Haripura (Boriyad)	65
c	c	c	c		c	a	a	a	c	c	c	a	c	a	a	Koli Boriyad	66
c	c	c	c		c	a	a	a	c	c	c	a	c	a	a	Raneda	67
c	c	c	c		c	b	b	b	c	c	c	b	c	c	b	Kalkoch	68
c	c	c	c		c	b	a	b	c	c	c	b	c	c	b	Borvani	69
c	b	c	c		b	b	l	b	b	b	c	b	b	b	b	Vankla	70
c	c	c	c		c	b	b	b	c	c	c	b	c	b	b	Patadiya	71
c	c	c	c		c	c	c	c	c	c	c	c	c	c	c	Bofa	72
c	c	c	c		c	c	c	c	c	c	c	c	c	c	c	Dhandhaniya	73
c	c	c	c		c	c	c	c	c	c	c	c	c	c	c	Dhaniya Umarva	74
c	c	c	c		c	b	b	b	c	c	c	c	c	c	c	Chhaktar Umarva	75
c	c	c	c		c	a	a	l	a	a	a	l	c	a	a	Sengpur	76
c	c	c	c		c	a	c	a	c	c	c	a	c	a	a	Saripani	77
c	c	c	c		c	a	a	a	c	c	c	a	c	a	a	Kandha	78
c	c	c	c		c	a	a	a	c	c	c	a	c	c	a	Rajpura	79
c	c	c	c		c	b	b	c	c	c	c	c	c	c	c	Dholi Kotardi	80
c	b	c	c		b	b	b	b	b	b	c	b	b	b	b	Thunpura	81
c	c	c	c		c	b	b	b	c	c	c	c	c	b	b	Karamdi	82

## Census of India 2011- Village Directory Amenities and Land use ( As in 2009 )

Sr. No.	Name Village	Number of Non-Government Medical Amenities available.								Availability of drinking water - Yes / No						
		Charitable Non Govt. Hospital/Nursing Home.	Medical Practitioner with MBBS Degree	Medical Practitioner with Other Degree	Medical Practitioner with No Degree	Traditional Practitioner and Faith Healer	Medicine Shop	Others	Tap Water (Treated/Untreated)	Well Water (Covered / Uncovered well)	Hand Pump	Tube Wells / Bore Well	Spring	River / Canal	Tank / Pond / Lake	Others
1	2	32	33	34	35	36	37	38	39	40	41	42	43	44	45	46
56	Bedikuva	0	0	0	0	0	0	0	Yes	Yes	Yes	No	No	No	No	No
57	Rayasingpura	0	0	0	0	0	0	0	Yes	Yes	Yes	No	No	No	No	No
58	Jitpura	0	0	0	0	0	0	0	Yes	No	Yes	Yes	No	No	No	No
59	Nannupura	0	0	0	0	0	0	0	Yes	No	Yes	Yes	No	No	No	No
60	Kelaniya	0	0	0	0	0	0	0	Yes	No	Yes	Yes	No	No	No	No
61	Vadiya (Sodhaliya)	0	0	0	0	0	0	0	Yes	Yes	Yes	Yes	No	No	No	No
62	Moradiya	0	0	0	0	0	0	0	Yes	Yes	Yes	Yes	No	Yes	No	No
63	Kakadvani	0	0	0	0	0	0	0	Yes	Yes	Yes	Yes	No	Yes	No	No
64	Khokhara	0	0	0	0	0	0	0	Yes	Yes	Yes	Yes	No	Yes	No	No
65	Haripura (Boriyad)	0	0	0	0	0	0	0	Yes	No	Yes	Yes	No	Yes	No	No
66	Koli Boriyad	0	0	0	0	0	1	0	Yes	No	Yes	Yes	No	Yes	No	No
67	Raneda	0	0	0	0	0	0	0	Yes	No	Yes	No	Yes	Yes	No	No
68	Kalkoch	0	0	0	0	0	0	0	Yes	No	Yes	No	No	No	No	No
69	Borvani	0	0	0	0	0	0	0	Yes	No	Yes	Yes	No	No	No	No
70	Vankla	0	0	0	0	0	0	0	Yes	No	Yes	Yes	Yes	No	No	No
71	Patadiya	0	0	0	0	0	0	0	Yes	Yes	Yes	No	No	No	No	No
72	Bofa	0	0	0	0	0	0	0	Yes	Yes	Yes	No	No	No	No	No
73	Dhandhaniya	0	0	0	0	0	0	0	Yes	Yes	Yes	No	No	No	No	No
74	Dhaniya Umarva	0	0	0	0	0	0	0	Yes	Yes	Yes	No	No	No	No	No
75	Chhaktar Umarva	0	0	0	0	0	0	0	Yes	Yes	Yes	No	No	Yes	No	No
76	Sengpur	0	0	0	0	0	0	0	Yes	Yes	Yes	Yes	Yes	Yes	No	No
77	Saripani	0	0	0	0	0	0	0	Yes	Yes	Yes	Yes	No	No	No	No
78	Kandha	0	0	0	0	0	0	0	Yes	No	Yes	Yes	Yes	No	No	No
79	Rajpura	0	0	0	0	0	0	0	Yes	No	Yes	Yes	No	Yes	No	No
80	Dholi Kotardi	0	0	0	0	0	0	0	Yes	Yes	Yes	Yes	No	No	No	No
81	Thunpura	0	0	0	0	0	0	0	Yes	No	Yes	Yes	No	No	No	No
82	Karamdi	0	0	0	0	0	0	0	Yes	Yes	Yes	No	No	No	No	No

## Census of India 2011- Village Directory Amenities and Land use ( As in 2009 )

Communication and transport facilities (If amenities available code -  
Yes is given except for Village Pin Code ,If not available within the  
village , the distance range code viz; a for < 5 Kms, b for 5-10 Kms and  
c for 10+ kms of nearest place where facility is available is given)

47	48	49	50	51	52	53	54	55	56	57	58	59	60	2	1
Community Toilet Including Bath.	Community Toilet Excluding Bath.	Rural Sanitary Mart or Sanitary Hardware Outlet Available Near the Village.	Community Bio- Gas or Recycle of Waste for Productive Use.	Post Office(PO)	Sub Post Office (SPO)	Post & Telegraph Office (P&TO)	Village Pin Code	Telephones (Land lines)	Public Call Office (PCO)	Mobile Phone Coverage	Internet Cafes/ Common Service Centre (CSC)	Private Courier Facility	Bus Service (Public & Private)	Name Village	Sr. No.
No	No	No	No	b	a		391150	Yes	Yes	Yes	b	b	Yes	Bedikuva	56
No	No	No	No	b	a		391150	Yes	Yes	Yes	a	b	Yes	Rayasingpura	57
No	No	No	No	a	a		391150	Yes	a	Yes	Yes	a	Yes	Jitpura	58
No	No	No	No	a	a		391150	Yes	a	Yes	Yes	a	Yes	Nannupura	59
No	No	No	No	a	a		391150	Yes	Yes	Yes	Yes	a	Yes	Kelaniya	60
No	No	No	No	b	a		391150	Yes	b	Yes	Yes	b	Yes	Vadiya (Sodhaliya)	61
No	No	No	No	b	a		391152	Yes	a	Yes	b	b	Yes	Moradiya	62
No	No	No	No	a	a		391152	Yes	a	Yes	b	b	Yes	Kakadvani	63
No	No	No	No	a	a		391152	Yes	a	Yes	Yes	c	Yes	Khokhara	64
No	No	No	No	a	a		391152	Yes	a	Yes	Yes	a	Yes	Haripura (Boriyad)	65
No	No	No	No	a	a		391152	Yes	a	Yes	Yes	a	Yes	Koli Boriyad	66
No	No	No	No	a	a		391152	Yes	a	Yes	a	c	Yes	Raneda	67
No	No	No	No	a	a		391152	Yes	Yes	Yes	a	a	Yes	Kalkoch	68
No	No	No	No	a	b		391152	Yes	Yes	Yes	Yes	c	Yes	Borvani	69
No	No	No	No	b	Yes		391152	Yes	Yes	Yes	Yes	b	Yes	Vankla	70
No	No	No	No	b	b		391152	Yes	b	Yes	Yes	b	Yes	Patadiya	71
No	No	No	No	c	b		391152	Yes	c	Yes	Yes	c	Yes	Bofa	72
No	No	No	No	c	b		391152	Yes	c	Yes	Yes	c	Yes	Dhandhaniya	73
No	No	No	No	c	a		391152	Yes	c	Yes	c	c	Yes	Dhaniya Umarva	74
No	No	No	No	c	a		391152	Yes	b	Yes	Yes	c	Yes	Chhaktar Umarva	75
No	No	No	No	c	Yes		391152	Yes	Yes	Yes	Yes	c	Yes	Sengpur	76
No	No	No	No	a	a		391152	Yes	Yes	Yes	Yes	c	Yes	Saripani	77
No	No	No	No	a	a		391152	Yes	Yes	Yes	Yes	c	Yes	Kandha	78
No	No	No	No	a	a		391152	Yes	a	Yes	c	a	Yes	Rajpura	79
No	No	No	No	a	a		391152	Yes	b	Yes	c	c	Yes	Dholi Kotardi	80
No	No	No	No	b	b		391152	Yes	b	Yes	Yes	b	Yes	Thunpura	81
No	No	No	No	b	b		391152	Yes	c	Yes	Yes	b	Yes	Karamdi	82

## Census of India 2011- Village Directory Amenities and Land use ( As in 2009 )

Communication and transport facilities (If amenities available code -Yes is given except for Village Pin Code ,If not available within the village , the distance range code viz; a for < 5 Kms, b for 5-10 Kms and c for 10+ kms of nearest place where facility is available is given)

Village connected to highways,village roads, banks & credit societies (If amenities available code -Yes is given, If not available within the village , the distance range code viz; a for < 5 Kms, b for 5-10 Kms and c for 10+ kms of nearest place where facility is available is given)

Sr. No.	Name Village	Railway Stations	Auto/Modified Autos	Taxis and Vans	Tractors	Cycle-Pulled Rickshaws (Manual & Machine Driven)	Carts Driven by Animals	Sea /River Ferry Service	Connected to National Highway (NH)	Connected to State Highway (SH)	Connected to Major District Road (MDR)	Connected to Others District Road	Pucca Roads	Kutchcha Roads	Water Bounded Macadam (WBM) Roads
1	2	61	62	63	64	65	66	67	68	69	70	71	72	73	74
56	Bedikuva	b	a	Yes	Yes		Yes	c	c	Yes	a	Yes	Yes	Yes	b
57	Rayasingpura	b	b	Yes	Yes		Yes	c	c	Yes	a	Yes	Yes	b	b
58	Jitpura	a	a	Yes	a		Yes	c	c	Yes	c	Yes	Yes	a	a
59	Nannupura	a	a	Yes	a		Yes	c	c	Yes	a	Yes	Yes	a	a
60	Kelaniya	a	Yes	Yes	Yes		a	c	c	Yes	b	Yes	a	Yes	a
61	Vadiya (Sodhaliya)	b	Yes	Yes	Yes		Yes	c	c	Yes	b	Yes	Yes	Yes	b
62	Moradiya	b	a	a	a		Yes	c	c	Yes	b	Yes	Yes	Yes	b
63	Kakadvani	b	b	a	a		Yes	c	c	b	b	Yes	a	Yes	b
64	Khokhara	c	c	a	Yes		Yes	c	c	c	b	Yes	Yes	Yes	c
65	Haripura (Boriyad)	c	a	Yes	Yes		a	c	c	c	c	Yes	a	c	Yes
66	Koli Boriyad	c	a	Yes	Yes		a	c	c	c	c	Yes	Yes	c	c
67	Raneda	c	a	a	a		Yes	c	c	c	c	Yes	a	a	Yes
68	Kalkoch	a	a	Yes	c		Yes	c	c	c	c	Yes	Yes	c	c
69	Borvani	c	b	Yes	Yes		Yes	c	c	c	c	Yes	Yes	c	c
70	Vankla	b	Yes	Yes	Yes		Yes	c	c	b	b	Yes	Yes	Yes	b
71	Patadiya	c	b	Yes	Yes		Yes	c	c	c	c	Yes	Yes	c	c
72	Bofa	c	c	c	Yes		Yes	c	c	c	c	Yes	Yes	c	c
73	Dhandhaniya	c	c	c	Yes		Yes	c	c	c	c	Yes	Yes	c	c
74	Dhaniya Umarva	c	c	c	Yes		Yes	c	c	c	c	Yes	Yes	c	c
75	Chhaktar Umarva	c	b	b	Yes		Yes	c	c	c	c	Yes	Yes	c	c
76	Sengpur	c	Yes	Yes	Yes		Yes	c	c	c	c	Yes	Yes	Yes	c
77	Saripani	c	Yes	Yes	Yes		Yes	c	c	c	c	Yes	Yes	Yes	c
78	Kandha	c	Yes	Yes	Yes		Yes	c	c	c	c	Yes	Yes	a	a
79	Rajpura	c	a	a	Yes		a	c	c	c	c	Yes	a	c	Yes
80	Dholi Kotardi	c	b	b	b		Yes	c	c	c	c	Yes	Yes	Yes	b
81	Thunpura	b	b	b	Yes		Yes	c	c	b	b	Yes	Yes	Yes	b
82	Karamdi	b	b	Yes	Yes		c	c	b	b	a	Yes	Yes	Yes	c

## Census of India 2011- Village Directory Amenities and Land use ( As in 2009 )

Village connected to highways, village roads, banks & credit societies (If amenities available code -Yes is given, If not available within the village , the distance range code viz; a for < 5 Kms, b for 5-10 Kms and c for 10+ kms of nearest place where facility is available is given)

Availability of miscellaneous facilities (If amenities available code - Yes is given, If not available within the village , the distance range code viz; a for < 5 Kms, b for 5-10 Kms and c for 10+ kms of nearest place where facility is available is given)

Navigable Waterway (River/Canal)(NW)	Footpaths (FP)	Commercial & Co-Operative Banks	ATM	Agricultural Credit Societies	Self-Help Group (SHG)	Public Distribution System (PDS) shop	Mandis / Regular Market	Weekly Haat	Agricultural Marketing Society	Integrated Child Development Scheme (Nutritional Centres)	Anganwadi Centre (Nutritional Centres)	Others (Nutritional Centres)	ASHA (Accredited Social Health Activist)	Name Village	Sr. No.
75	76	77	78	79	80	81	82	83	84	85	86	87	88	2	1
c	Yes	b	b	b	Yes	a	b	b	b	b	Yes	Yes	Yes	Bedikuva	56
c	Yes	b	b	b	Yes	a	b	b	b	b	Yes	Yes	Yes	Rayasingpura	57
c	Yes	a	a	a	Yes	a	a	a	a	a	Yes	Yes	Yes	Jitpura	58
c	Yes	a	a	a	Yes	Yes	a	a	a	a	Yes	Yes	Yes	Nannupura	59
c	Yes	a	a	a	Yes	a	a	a	a	a	Yes	Yes	Yes	Kelaniya	60
c	Yes	b	b	b	Yes	Yes	b	b	b	b	Yes	Yes	b	Vadiya (Sodhaliya)	61
c	Yes	b	b	b	Yes	b	b	b	b	b	Yes	Yes	Yes	Moradiya	62
b	Yes	a	b	a	Yes	a	b	a	b	b	Yes	Yes	b	Kakadvani	63
c	Yes	b	b	a	Yes	a	b	b	a	c	Yes	Yes	Yes	Khokhara	64
c	Yes	a	c	a	Yes	Yes	a	c	a	c	Yes	Yes	c	Haripura (Boriyad)	65
c	Yes	a	c	a	Yes	a	a	c	a	c	Yes	Yes	Yes	Koli Boriyad	66
c	Yes	c	c	c	Yes	a	c	c	a	c	Yes	Yes	Yes	Raneda	67
c	Yes	c	c	c	Yes	a	b	c	b	c	Yes	Yes	Yes	Kalkoch	68
c	Yes	c	c	c	Yes	a	b	c	b	c	Yes	Yes	Yes	Borvani	69
c	Yes	b	b	b	Yes	Yes	b	b	b	b	Yes	Yes	Yes	Vankla	70
c	Yes	c	c	c	c	c	c	c	c	c	Yes	Yes	Yes	Patadiya	71
c	Yes	c	c	c	Yes	a	c	c	c	c	Yes	Yes	c	Bofa	72
c	Yes	c	c	c	Yes	Yes	c	c	c	c	Yes	Yes	c	Dhandhaniya	73
c	Yes	c	c	c	Yes	c	c	c	c	c	Yes	Yes	Yes	Dhaniya Umarva	74
c	Yes	b	c	b	Yes	a	c	c	c	c	Yes	Yes	Yes	Chhaktar Umarva	75
c	Yes	c	c	c	Yes	Yes	c	c	c	c	Yes	Yes	Yes	Sengpur	76
c	Yes	c	c	a	Yes	Yes	c	c	c	c	Yes	Yes	Yes	Saripani	77
c	Yes	c	c	a	Yes	a	c	c	c	c	Yes	Yes	Yes	Kandha	78
c	Yes	a	c	a	c	a	a	c	a	c	Yes	Yes	c	Rajpura	79
c	Yes	c	c	b	Yes	b	c	c	b	c	Yes	Yes	c	Dholi Kotardi	80
c	Yes	b	b	b	b	a	b	b	b	b	a	Yes	b	Thunpura	81
c	Yes	b	b	c	Yes	a	b	c	b	c	c	Yes	Yes	Karamdi	82

## Census of India 2011- Village Directory Amenities and Land use ( As in 2009 )

Availability of miscellaneous facilities (If amenities available code  
-Yes is given, If not available within the village , the distance range  
code viz; a for < 5 Kms, b for 5-10 Kms and c for 10+ kms of  
nearest place where facility is available is given)

Availability of electricity (Yes/No)

Sr. No.	Name Village	Community Centre with/ Without TV	Sports Field,	Sports Club / Recreation Centre	Cinema / Video Hall	Public Library	Public Reading Room	Newspaper Supply	Assembly Polling Station	Birth & Death Registration Office	Power Supply for Domestic Use (ED)	Power Supply for Agricultural Use (EAG)	Power Supply for Commercial Use (EC)	Power Supply for All Uses (EA)
1	2	89	90	91	92	93	94	95	96	97	98	99	100	101
56	Bedikuva	Yes	b	b	b	b	b	Yes	a	Yes	Yes	Yes	Yes	Yes
57	Rayasingpura	Yes	b	b	b	Yes	b	Yes	Yes	Yes	Yes	Yes	Yes	Yes
58	Jitpura	Yes	a	a	a	Yes	a	Yes	Yes	Yes	Yes	Yes	Yes	Yes
59	Nannupura	Yes	a	a	a	a	a	Yes	Yes	Yes	Yes	Yes	Yes	Yes
60	Kelaniya	Yes	a	a	a	a	a	Yes	Yes	Yes	Yes	Yes	Yes	Yes
61	Vadiya (Sodhaliya)	Yes	b	b	b	b	b	Yes	Yes	Yes	Yes	Yes	Yes	Yes
62	Moradiya	Yes	b	b	b	Yes	b	Yes	Yes	Yes	Yes	Yes	Yes	Yes
63	Kakadvani	Yes	b	b	b	b	b	Yes	a	Yes	Yes	Yes	Yes	Yes
64	Khokhara	b	b	b	b	Yes	b	Yes	Yes	Yes	Yes	Yes	Yes	Yes
65	Haripura (Boriyad)	Yes	a	c	c	c	c	Yes	a	Yes	Yes	Yes	Yes	Yes
66	Koli Boriyad	Yes	a	c	c	c	c	Yes	Yes	Yes	Yes	Yes	Yes	Yes
67	Raneda	Yes	a	a	c	c	c	Yes	Yes	Yes	Yes	Yes	Yes	Yes
68	Kalkoch	Yes	c	c	c	c	c	Yes	Yes	Yes	Yes	Yes	Yes	Yes
69	Borvani	Yes	c	c	c	Yes	c	Yes	Yes	Yes	Yes	Yes	Yes	Yes
70	Vankla	Yes	b	b	b	b	b	Yes	Yes	Yes	Yes	Yes	Yes	Yes
71	Patadiya	Yes	c	c	c	Yes	c	Yes	Yes	Yes	Yes	Yes	Yes	Yes
72	Bofa	Yes	c	c	c	c	c	Yes	Yes	Yes	Yes	Yes	Yes	Yes
73	Dhandhaniya	Yes	c	c	c	c	c	Yes	Yes	Yes	Yes	Yes	Yes	Yes
74	Dhaniya Umarva	Yes	c	c	c	c	c	Yes	Yes	Yes	Yes	Yes	Yes	Yes
75	Chhaktar Umarva	Yes	c	c	c	c	c	Yes	Yes	Yes	Yes	Yes	Yes	Yes
76	Sengpur	c	c	c	c	Yes	c	Yes	Yes	Yes	Yes	Yes	Yes	Yes
77	Saripani	Yes	c	c	c	Yes	c	Yes	Yes	Yes	Yes	Yes	Yes	Yes
78	Kandha	Yes	c	c	c	Yes	c	Yes	Yes	Yes	Yes	Yes	Yes	Yes
79	Rajpura	Yes	a	c	c	c	c	Yes	Yes	Yes	Yes	Yes	Yes	Yes
80	Dholi Kotardi	Yes	c	c	c	c	c	Yes	Yes	Yes	Yes	Yes	Yes	Yes
81	Thunpura	Yes	b	b	b	b	b	Yes	a	Yes	Yes	Yes	Yes	Yes
82	Karamdi	Yes	b	b	b	b	b	Yes	Yes	Yes	Yes	Yes	Yes	Yes

## Census of India 2011- Village Directory Amenities and Land use ( As in 2009 )

Land Use									
Nearest Town									
Area under different types of land use ( in hectares rounded up to one decimal place)									
Name	Distance Range Code i.e. a for < 5 Kms, b for 5-10 Kms & c for 10+ kms.	Forests	Area under Non-Agricultural Uses	Barren and Un-Cultivable land	Permanent Pastures and Other Grazing Lands	Land Under Miscellaneous Tree Crops etc.	Cultivable Waste Land	Name Village	Sr. No.
102	103	104	105	106	107	108	109	2	1
NASVADI	b	0	2.2	0	2.6	0	0	Bedikuva	56
NASVADI	b	0	6.8	2.7	6.8	0	0	Rayasingpura	57
NASVADI	a	0	3.1	1	15	0	15.6	Jitpura	58
NASVADI	a	50.8	0.5	3.2	0	0	0	Nannupura	59
NASVADI	a	0	4.2	20.3	7.5	0	4.2	Kelaniya	60
NASVADI	b	0	0.4	20	0	0	0	Vadiya (Sodhaliya)	61
NASVADI	b	0	0.3	5.5	10	0	0	Moradiya	62
NASVADI	b	0	6.1	3.9	3.1	0	0	Kakadvani	63
NASVADI	c	0	1.3	0	2.7	0	0	Khokhara	64
NASVADI	c	0	0.4	4.3	1.8	0	0	Haripura (Boriyad)	65
NASVADI	c	0	2.7	8	6.4	0	0	Koli Boriyad	66
NASVADI	c	0	2.5	18.4	0	0	0	Raneda	67
NASVADI	c	0	27.6	0	0	0	0	Kalkoch	68
NASVADI	c	0	2.5	7	1.5	0	0	Borvani	69
NASVADI	b	115.6	3.8	9.6	18.4	0	15.8	Vankla	70
NASVADI	c	50.7	0	12.9	0	0	0	Patadiya	71
NASVADI	c	157.7	0	0	0	0.5	3.3	Bofa	72
NASVADI	c	45.5	0	7.2	0	0	0	Dhandhaniya	73
NASVADI	c	93.4	0	21.8	0	0	0	Dhaniya Umarva	74
NASVADI	c	76	0	17.4	8	0	0	Chhaktar Umarva	75
NASVADI	c	0	4.2	16.8	0	14.8	0	Sengpur	76
NASVADI	c	0	2.7	26.1	10.1	0	0	Saripani	77
NASVADI	c	0	3	9.6	13.7	0	0	Kandha	78
NASVADI	c	0	0	0	4.9	0	6.1	Rajpura	79
NASVADI	c	0	2.8	0	4.2	0	0	Dholi Kotardi	80
NASVADI	b	0	1.2	0	0	6.9	0	Thunpura	81
NASVADI	c	0	1.9	11.8	0	0	0	Karamdi	82



**Census of India 2011- Village Directory**  
**Amenities and Land use ( As in 2009 )**

Land Use

Sr. No.	Name Village	Area under different types of land use (in hectares rounded up to one decimal place)										Area irrigated by source (in hectare).			Name of three most important commodities manufactured
		Fallow Lands Other Than Current Fallows	Current Fallows	Net Area Sown	Total Irrigated Land Area	Total Un-irrigated Land Area	Canals ( C )	Wells/Tube-Wells (W/TW)	Tanks/Lakes (T/L)	Water Falls (WF)	Others (O)	First	Second	Third	
1	2	110	111	112	113	114	115	116	117	118	119	120	121	122	
56	Bedikuva	0	2.9	62.9	60	2.9	50	10	0	0	0				
57	Rayasingpura	0	1.5	123.4	123.4	0	100	23.4	0	0	0				
58	Jitpura	10	20	181.9	105	76.9	80	25	0	0	0				
59	Nannupura	2.3	5.2	126.2	100	26.2	80	20	0	0	0				
60	Kelaniya	2.7	0.4	188.9	50	138.9	0	50	0	0	0				
61	Vadiya (Sodhaliya)	0	0	168.1	65	103.1	30	35	0	0	0				
62	Moradiya	0.7	2.3	183.1	12.8	170.3	0	10.4	0	0	2.4				
63	Kakadvani	0	6.9	253	13.8	239.2	0	11	0	0	2.8				
64	Khokhara	0	3.9	55.8	6.8	49	0	4	0	0	2.8				
65	Haripura (Boriyad)	0	0	71.2	50	21.2	0	50	0	0	0				
66	Koli Boriyad	0	3	184.4	100	84.4	75	25	0	0	0				
67	Raneda	0	1.4	110.1	80	30.1	0	80	0	0	0				
68	Kalkoch	0	0	199.5	100	99.5	0	100	0	0	0				
69	Borvani	0	0.4	124.8	80	44.8	0	80	0	0	0				
70	Vankla	0	11.2	273.2	150	123.2	0	150	0	0	0				
71	Patadiya	0	0.7	46.8	10	36.8	0	10	0	0	0				
72	Bofa	0	0	69.8	6	63.8	0	6	0	0	0				
73	Dhandhaniya	0	0.2	70.6	8.6	62	0	8.6	0	0	0				
74	Dhaniya Umarva	0	4.7	37	2	35	0	2	0	0	0				
75	Chhaktar Umarva	9.4	0	115.3	10	105.3	0	10	0	0	0				
76	Sengpur	0	0.1	321.8	150	171.8	0	150	0	0	0				
77	Saripani	0	0	212.1	100	112.1	0	100	0	0	0				
78	Kandha	0	4.1	251.2	125	126.2	0	125	0	0	0				
79	Rajpura	0	0.4	70.8	50	20.8	0	50	0	0	0				
80	Dholi Kotardi	0	2.8	66.6	5	61.6	0	3.4	0	0	1.6				
81	Thunpura	0	0	53	15	38	0	15	0	0	0				
82	Karamdi	0	0	161.6	45	116.6	0	45	0	0	0				



## Census of India 2011- Village Directory Amenities and Land use ( As in 2009 )

Number of educational amenities available. (If not available within the village , the distance range code viz; a for < 5 Kms, b for 5-10 Kms and c for 10+ kms of nearest place where facility is available is given).

Sr. No.	Name Village	Location Code No.	Total Area of The Village (In Hectares Rounded Up to One Decimal Place)	Total Population ( 2011 Census )	Number of Households (2011 Census)	Pre-Primary School (PP)	Primary School (P)	Middle School (M)	Secondary School (S)	Senior Secondary School (SS)	Degree College of Arts Science & Commerce (ASC)	Engineering College(EC)	Medical College (MC)	Management Institute (MI)
1	2	3	4	5	6	7	8	9	10	11	12	13	14	15
<b>CD Block:- Nasvadi (0182)</b>														
83	Vantda	520596	253.7	984	190	b	1		b	b	b	c	c	c
84	Pochamba	520597	332.7	1083	210	b	1		b	b	b	c	c	c
85	Khodiya	520598	196	696	135	a	2		a	a	a	c	c	c
86	Palsar	520599	112.7	492	94	b	1		b	b	b	c	c	c
87	Pala	520600	445.9	2206	410	a	1		a	a	a	c	c	c
88	Kolu	520601	314.1	927	175	a	3		a	a	a	c	c	c
89	Bharoswadi	520602	167	484	98	b	1		b	b	b	c	c	c
90	Vadiya	520603	212.6	197	34	b	5		b	b	b	c	c	c
91	Jemalgadh	520604	262.9	1203	211	b	1		b	b	b	c	c	c
92	Kankuvasan	520605	171.1	618	108	a	2		a	a	a	c	c	c
93	Vadadli	520606	238.8	526	100	a	1		a	a	a	c	c	c
94	Zarkhali	520607	444.3	1562	261	b	1		b	b	b	c	c	c
95	Amroli	520608	600.9	2234	444	b	1		b	b	b	c	c	c
96	Sandhiya	520609	197.6	634	115	b	1		b	b	b	c	c	c
97	Khambhayta	520610	264.9	948	164	b	1		b	b	b	c	c	c
98	Navagam (Nani Navagami)	520611	493.5	1704	313	c	2		c	c	c	c	c	c
99	Chandanpura	520612	130.3	297	60	c	1		c	b	c	c	c	c
100	Umarkoi	520613	212	572	109	c	1		c	b	c	c	c	c
101	Zer	520614	465.4	1631	308	c	1		b	b	c	c	c	c
102	Borkhad	520615	239.9	840	192	c	1		b	b	c	c	c	c
103	Batupalasadi	520616	247.5	564	96	c	1		c	c	c	c	c	c
104	Kamlavasan	520617	52.7	151	25	c	1		c	c	c	c	c	c
105	Dabhen	520618	63	260	52	c	1		c	c	c	c	c	c
106	Simalkhadu	520619	105.6	368	64	c	1		c	c	c	c	c	c
107	Bagaliya	520620	355.9	1314	216	c	1		b	c	c	c	c	c
108	Vaguma	520621	308.2	1033	153	c	1		c	c	c	c	c	c
109	Ramapalasadi	520622	293	831	138	c	1		c	c	c	c	c	c
110	Ratakadav	520623	163.7	326	60	c	1		c	c	c	c	c	c
111	Jamli	520624	472.6	1464	274	c	1		c	c	c	c	c	c
112	Ranipura	520625	275.1	720	142	c	1		a	c	c	c	c	c

**Census of India 2011- Village Directory  
Amenities and Land use ( As in 2009 )**

Number of educational amenities available. (If not available within the village , the distance range code viz; a for < 5 Kms, b for 5-10 Kms and c for 10+ kms of nearest place where facility is available is given).

Number of Medical Amenities available. (If not available within the village , the distance range code viz; a for < 5 Kms, b for 5-10 Kms and c for 10+ kms of nearest place where facility is available is given).

16	17	18	19	20	21	22	23	24	25	26	27	28	29	30	31	2	1
Polytechnic (Pt)	Vocational Training School /ITI	Non-formal Training Centre (NFTC)	Special School for Disabled (SSD)	Others (Specify)	Community Health Centre (CHC)	Primary Health Centre (PHC)	Primary Health Sub Centre (PHS)	Maternity and Child Welfare Centre (MCW)	T.B. Clinic (TBC)	Hospital-Allopathic (HA)	Hospital-Alternative Medicine (HO)	Dispensary (D)	Veterinary Hospital (VH)	Mobile Health Clinic (MHC)	Family Welfare Centre (FWC)	Name Village	Sr. No.
c	b	c	c		b	b	b	b	b	b	c	b	b	b	b	Vantda	83
c	b	c	c		b	a	l	b	b	b	c	b	b	b	b	Pochamba	84
c	a	c	c		a	a	a	a	a	a	c	a	a	a	a	Khodiya	85
c	b	c	c		b	a	a	b	b	b	b	b	b	b	b	Palsar	86
c	a	c	c		a	a	l	a	a	a	c	a	a	a	a	Pala	87
c	a	c	c		a	a	a	a	a	a	c	a	a	a	a	Kolu	88
c	b	c	c		b	b	a	b	b	b	c	b	b	b	b	Bharoswadi	89
c	b	c	c		b	b	a	b	b	b	c	b	b	l	b	Vadiya	90
c	b	c	c		b	b	l	b	b	b	c	b	b	b	b	Jemalgadh	91
c	a	c	c		a	a	a	a	a	a	c	a	a	a	a	Kankuvasan	92
c	a	c	c		a	a	a	a	a	a	c	a	a	a	a	Vadadli	93
c	b	c	c		b	a	l	a	b	b	c	a	b	b	a	Zarkhali	94
c	b	b	c		b	l	l	b	b	b	c	b	b	b	l	Amroli	95
c	b	b	c		b	a	a	b	b	b	b	b	b	l	b	Sandhiya	96
c	b	c	c		b	b	b	b	b	b	c	b	b	b	b	Khambhayta	97
c	c	c	c		c	b	l	b	c	c	c	c	c	b	b	Navagam (Nani Navagami)	98
c	c	c	c		c	c	a	a	c	c	c	a	c	a	a	Chandanpura	99
c	c	c	c		c	a	a	a	a	a	a	c	c	a	a	Umarkoi	100
c	c	c	c		c	b	l	b	c	c	c	b	c	b	b	Zer	101
c	c	c	c		c	b	a	b	c	c	c	b	c	b	b	Borkhad	102
c	c	c	c		c	c	c	c	c	c	c	c	c	c	c	Batupalasadi	103
c	c	c	c		c	c	c	c	c	c	c	c	c	c	c	Kamlavasani	104
c	c	c	c		c	c	c	c	c	c	c	c	c	l	b	Dabhen	105
c	c	c	c		c	c	a	c	c	c	c	c	c	l	c	Simalkhadu	106
c	c	c	c		c	c	c	c	c	c	c	b	c	l	c	Bagaliya	107
c	c	c	c		c	c	b	c	c	c	c	c	c	b	b	Vaguma	108
c	c	c	c		c	c	c	c	c	c	c	b	c	l	c	Ramapalasadi	109
c	c	c	c		c	b	a	b	c	c	c	b	c	l	b	Ratakadav	110
c	c	c	c		c	b	a	b	c	c	c	b	b	b	b	Jamli	111
c	c	c	c		c	b	a	b	c	c	c	b	c	b	b	Ranipura	112

## Census of India 2011- Village Directory Amenities and Land use ( As in 2009 )

Sr. No.	Name Village	Number of Non-Government Medical Amenities available.							Availability of drinking water - Yes / No							
		Charitable Non Govt. Hospital/Nursing Home.	Medical Practitioner with MBBS Degree	Medical Practitioner with Other Degree	Medical Practitioner with No Degree	Traditional Practitioner and Faith Healer	Medicine Shop	Others	Tap Water (Treated/Untreated)	Well Water (Covered / Uncovered well)	Hand Pump	Tube Wells / Bore Well	Spring	River / Canal	Tank / Pond / Lake	Others
1	2	32	33	34	35	36	37	38	39	40	41	42	43	44	45	46
83	Vantda	0	0	0	0	0	0	0	Yes	No	Yes	Yes	No	Yes	No	No
84	Pochamba	0	0	0	0	0	0	0	Yes	Yes	Yes	Yes	No	Yes	No	No
85	Khodiya	0	0	0	0	0	0	0	Yes	No	Yes	Yes	No	Yes	No	No
86	Palsar	0	0	0	0	0	0	0	Yes	No	Yes	Yes	No	Yes	No	No
87	Pala	0	0	0	0	0	0	0	Yes	Yes	Yes	No	No	Yes	No	No
88	Kolu	0	0	0	0	0	0	0	Yes	Yes	Yes	No	No	Yes	No	No
89	Bharoswadi	0	0	0	0	0	0	0	Yes	No	Yes	No	No	Yes	No	No
90	Vadiya	0	0	0	0	0	0	0	Yes	No	Yes	No	No	Yes	No	No
91	Jemalgadh	0	0	0	0	0	0	0	Yes	Yes	Yes	Yes	No	Yes	No	No
92	Kankuvasan	0	0	0	0	0	0	0	Yes	Yes	Yes	No	No	Yes	No	No
93	Vadadli	0	0	0	0	0	0	0	Yes	Yes	Yes	No	No	Yes	No	No
94	Zarkhali	0	0	0	0	0	0	0	Yes	No	Yes	Yes	No	Yes	No	No
95	Amroli	0	0	0	0	0	0	0	Yes	No	Yes	Yes	No	Yes	No	No
96	Sandhiya	0	0	0	0	0	0	0	Yes	No	Yes	Yes	No	Yes	No	No
97	Khambhayta	0	0	0	0	0	0	0	Yes	Yes	Yes	Yes	No	Yes	No	No
98	Navagam (Nani Navagami)	0	0	0	0	0	0	0	Yes	Yes	Yes	Yes	No	No	No	No
99	Chandanpura	0	0	0	0	0	0	0	Yes	No	Yes	Yes	No	Yes	No	No
100	Umarkoi	0	0	0	0	0	0	0	Yes	No	Yes	Yes	No	No	No	No
101	Zer	0	0	0	0	0	0	0	Yes	Yes	Yes	Yes	No	No	No	No
102	Borkhad	0	0	0	0	0	0	0	Yes	Yes	Yes	Yes	No	No	No	No
103	Batupalasadi	0	0	0	0	0	0	0	Yes	Yes	Yes	No	No	No	No	No
104	Kamlawasan	0	0	0	0	0	0	0	Yes	Yes	Yes	No	No	No	No	No
105	Dabhen	0	0	0	0	0	0	0	Yes	Yes	Yes	No	No	No	No	No
106	Simalkhadu	0	0	0	0	0	0	0	Yes	Yes	Yes	No	No	No	No	No
107	Bagaliya	0	0	0	0	0	0	0	Yes	Yes	Yes	No	No	Yes	No	No
108	Vaguma	0	0	0	0	0	0	0	Yes	Yes	Yes	No	No	No	No	No
109	Ramapalasadi	0	0	0	0	0	0	0	Yes	Yes	Yes	No	No	No	No	No
110	Ratakadav	0	0	0	0	0	0	0	Yes	No	Yes	Yes	No	No	No	No
111	Jamli	0	0	0	0	0	0	0	Yes	No	Yes	Yes	No	No	No	No
112	Ranipura	0	0	0	0	0	0	0	Yes	No	Yes	Yes	No	No	No	No

## Census of India 2011- Village Directory Amenities and Land use ( As in 2009 )

Communication and transport facilities (If amenities available code -Yes is given except for Village Pin Code ,If not available within the village , the distance range code viz; a for < 5 Kms, b for 5-10 Kms and c for 10+ kms of nearest place where facility is available is given)

Community Toilet Including Bath.	Community Toilet Excluding Bath.	Rural Sanitary Mart or Sanitary Hardware Outlet Available Near the Village.	Community Bio- Gas or Recycle of Waste for Productive Use.	Post Office(PO)	Sub Post Office (SPO)	Post & Telegraph Office (P&TO)	Village Pin Code	Telephones (Land lines)	Public Call Office (PCO)	Mobile Phone Coverage	Internet Cafes/ Common Service Centre (CSC)	Private Courier Facility	Bus Service (Public & Private)	Name Village	Sr. No.
47	48	49	50	51	52	53	54	55	56	57	58	59	60	2	1
No	No	No	No	b	a		391150	Yes	Yes	Yes	a	b	Yes	Vantda	83
No	No	No	No	b	Yes		391150	Yes	Yes	Yes	Yes	b	Yes	Pochamba	84
No	No	No	No	a	a		391150	Yes	Yes	Yes	Yes	a	Yes	Khodiya	85
No	No	No	No	b	a		391150	Yes	b	Yes	Yes	b	Yes	Palsar	86
No	No	No	No	a	Yes		391150	Yes	a	Yes	Yes	a	Yes	Pala	87
No	No	No	No	a	a		391150	Yes	Yes	Yes	Yes	a	Yes	Kolu	88
No	No	No	No	b	a		391150	Yes	Yes	Yes	Yes	b	Yes	Bharoswadi	89
No	No	No	No	b	a		391150	Yes	b	Yes	a	b	a	Vadiya	90
No	No	No	No	b	Yes		391150	Yes	Yes	Yes	Yes	b	Yes	Jemalgadh	91
No	Yes	No	No	a	a		391150	Yes	a	Yes	a	a	Yes	Kankuvasan	92
No	No	No	No	a	a		391152	Yes	Yes	Yes	Yes	a	Yes	Vadadli	93
No	No	No	No	b	b		391152	Yes	b	Yes	Yes	b	Yes	Zarkhali	94
No	No	No	No	b	Yes		391150	Yes	Yes	Yes	Yes	b	Yes	Amroli	95
No	No	No	No	b	a		391150	Yes	a	Yes	a	b	Yes	Sandhiya	96
No	No	No	No	b	b		391152	Yes	b	Yes	Yes	b	Yes	Khambhayta	97
No	No	No	No	b	Yes		391152	Yes	Yes	Yes	Yes	c	Yes	Navagam (Nani Navagami)	98
No	No	No	No	a	a		391152	Yes	a	Yes	Yes	c	Yes	Chandanpura	99
No	No	No	No	a	a		391152	Yes	Yes	Yes	Yes	c	Yes	Umarkoi	100
No	No	No	No	b	Yes		391152	Yes	Yes	Yes	Yes	c	Yes	Zer	101
No	No	No	No	b	a		391152	Yes	Yes	Yes	Yes	c	Yes	Borkhad	102
No	No	No	No	c	a		391152	Yes	c	Yes	c	c	Yes	Batupalasadi	103
No	No	No	No	c	a		391152	Yes	c	Yes	Yes	c	Yes	Kamlavasan	104
No	No	No	No	c	a		391152	Yes	c	Yes	c	c	Yes	Dabhen	105
No	No	No	No	c	b		391152	Yes	c	Yes	c	c	Yes	Simalkhadu	106
No	No	No	No	c	a		391152	Yes	c	Yes	Yes	c	Yes	Bagaliya	107
No	No	No	No	c	Yes		391152	Yes	c	Yes	c	c	Yes	Vaguma	108
No	No	No	No	c	a		391152	Yes	c	Yes	Yes	c	Yes	Ramapalasadi	109
No	No	No	No	b	b		391152	Yes	b	Yes	b	c	Yes	Ratakadav	110
No	No	No	No	c	Yes		391152	Yes	b	Yes	Yes	c	Yes	Jamli	111
No	No	No	No	b	a		391152	Yes	b	Yes	c	c	Yes	Ranipura	112

## Census of India 2011- Village Directory Amenities and Land use ( As in 2009 )

Communication and transport facilities (If amenities available code -Yes is given except for Village Pin Code ,If not available within the village , the distance range code viz; a for < 5 Kms, b for 5-10 Kms and c for 10+ kms of nearest place where facility is available is given)

Village connected to highways,village roads, banks & credit societies (If amenities available code -Yes is given, If not available within the village , the distance range code viz; a for < 5 Kms, b for 5-10 Kms and c for 10+ kms of nearest place where facility is available is given)

Sr. No.	Name Village	Railway Stations	Auto/Modified Autos	Taxis and Vans	Tractors	Cycle-Pulled Rickshaws (Manual & Machine Driven)	Carts Driven by Animals	Sea /River Ferry Service	Connected to National Highway(NH)	Connected to State Highway(SH)	Connected to Major District Road (MDR)	Connected to Others District Road	Pucca Roads	Kutchcha Roads	Water Bounded Macadam (WBM) Roads
1	2	61	62	63	64	65	66	67	68	69	70	71	72	73	74
83	Vantda	b	b	b	Yes	Yes	c	c	b	b	Yes	Yes	Yes	b	
84	Pochamba	b	b	Yes	Yes	Yes	c	c	b	b	Yes	Yes	Yes	b	
85	Khodiya	a	a	Yes	Yes	Yes	c	c	a	a	Yes	Yes	Yes	a	
86	Palsar	b	b	Yes	b	Yes	c	b	b	b	Yes	Yes	b	b	
87	Pala	a	Yes	a	Yes	Yes	c	c	a	a	Yes	Yes	Yes	a	
88	Kolu	a	Yes	Yes	Yes	Yes	c	c	a	b	Yes	Yes	Yes	a	
89	Bharoswadi	b	b	Yes	Yes	Yes	c	c	b	b	Yes	Yes	b	b	
90	Vadiya	b	a	Yes	Yes	Yes	c	c	b	a	Yes	Yes	Yes	b	
91	Jemalgadh	b	b	Yes	Yes	Yes	c	c	b	b	Yes	Yes	Yes	b	
92	Kankuvasan	a	a	Yes	Yes	Yes	c	c	a	b	Yes	Yes	Yes	a	
93	Vadadli	a	b	Yes	Yes	Yes	c	c	a	b	Yes	Yes	Yes	a	
94	Zarkhali	b	b	Yes	Yes	Yes	c	c	b	c	Yes	Yes	b	b	
95	Amroli	b	b	Yes	Yes	Yes	c	c	b	c	Yes	Yes	b	b	
96	Sandhiya	Yes	b	Yes	Yes	Yes	c	c	b	b	Yes	a	Yes	a	
97	Khambhayta	b	b	Yes	Yes	Yes	c	c	b	b	Yes	Yes	Yes	b	
98	Navagam (Nani Navagami)	c	c	Yes	Yes	Yes	c	c	c	c	Yes	Yes	c	c	
99	Chandanpura	a	c	a	Yes	a	c	c	c	c	Yes	a	c	Yes	
100	Umarkoi	c	Yes	Yes	Yes	Yes	c	c	c	c	Yes	Yes	c	c	
101	Zer	c	c	Yes	Yes	Yes	c	c	c	c	Yes	Yes	c	c	
102	Borkhad	c	c	a	Yes	Yes	c	c	c	c	Yes	Yes	c	c	
103	Batupalasadi	c	c	c	Yes	Yes	c	c	c	c	Yes	Yes	c	c	
104	Kamlavasan	c	c	c	Yes	Yes	c	c	c	c	Yes	Yes	c	c	
105	Dabhen	c	c	c	Yes	Yes	c	c	c	c	Yes	Yes	c	c	
106	Simalkhadu	c	c	Yes	Yes	Yes	c	c	c	c	Yes	Yes	c	c	
107	Bagaliya	c	c	Yes	Yes	Yes	c	c	c	c	Yes	Yes	c	c	
108	Vaguma	c	c	c	Yes	Yes	c	c	c	c	Yes	Yes	c	c	
109	Ramapalasadi	c	c	c	Yes	Yes	c	c	c	c	Yes	Yes	c	a	
110	Ratakadav	c	c	Yes	a	Yes	c	c	c	c	Yes	Yes	c	c	
111	Jamli	c	c	Yes	Yes	Yes	c	c	c	c	Yes	Yes	Yes	c	
112	Ranipura	c	c	Yes	Yes	Yes	c	c	c	c	Yes	Yes	c	c	

## Census of India 2011- Village Directory Amenities and Land use ( As in 2009 )

Village connected to highways,village roads, banks & credit societies (If amenities available code -Yes is given, If not available within the village , the distance range code viz; a for < 5 Kms, b for 5-10 Kms and c for 10+ kms of nearest place where facility is available is given)

Availability of miscellaneous facilities (If amenities available code - Yes is given, If not available within the village , the distance range code viz; a for <5 Kms, b for 5-10 Kms and c for 10+ kms of nearest place where facility is available is given)

Navigable Waterway (River/Canal)(NW)	Footpaths (FP)	Commercial & Co-Operative Banks	ATM	Agricultural Credit Societies	Self-Help Group (SHG)	Public Distribution System (PDS) shop	Mandis / Regular Market	Weekly Haat	Agricultural Marketing Society	Integrated Child Development Scheme (Nutritional Centres)	Anganwadi Centre (Nutritional Centres)	Others (Nutritional Centres)	ASHA (Accredited Social Health Activist)	Name Village	Sr. No.
75	76	77	78	79	80	81	82	83	84	85	86	87	88	2	1
c	Yes	b	b	b	Yes	a	b	b	b	b	Yes	Yes	Yes	Vantda	83
c	Yes	b	b	b	Yes	a	b	b	b	b	Yes	Yes	Yes	Pochamba	84
c	Yes	a	a	a	Yes	Yes	a	a	a	a	Yes	Yes	Yes	Khodiya	85
c	Yes	a	a	a	Yes	a	b	b	b	b	Yes	Yes	Yes	Palsar	86
c	Yes	a	a	a	Yes	a	a	a	a	a	Yes	Yes	Yes	Pala	87
c	Yes	a	a	a	Yes	a	a	a	a	a	Yes	Yes	Yes	Kolu	88
c	Yes	b	b	b	Yes	Yes	b	b	b	b	Yes	Yes	Yes	Bharoswadi	89
c	Yes	b	b	b	Yes	Yes	b	b	b	b	Yes	Yes	b	Vadiya	90
c	Yes	b	b	b	Yes	a	b	b	b	b	Yes	Yes	Yes	Jemalgadh	91
c	Yes	a	a	a	a	a	a	a	a	a	Yes	Yes	a	Kankuvasan	92
c	Yes	a	a	a	Yes	a	a	a	a	a	Yes	Yes	Yes	Vadadli	93
c	Yes	b	b	b	Yes	Yes	b	b	a	b	Yes	Yes	Yes	Zarkhali	94
c	Yes	Yes	b	Yes	Yes	Yes	Yes	b	Yes	b	Yes	Yes	Yes	Amroli	95
c	Yes	b	b	b	Yes	a	b	b	b	b	Yes	Yes	b	Sandhiya	96
c	Yes	b	b	b	Yes	b	b	b	b	b	Yes	Yes	Yes	Khambhayta	97
c	Yes	c	c	c	Yes	Yes	b	c	c	c	Yes	Yes	Yes	Navagam (Nani Navagami)	98
c	Yes	c	c	a	Yes	a	a	c	a	c	Yes	Yes	c	Chandanpura	99
c	Yes	c	c	c	Yes	a	a	c	a	c	Yes	Yes	Yes	Umarkoi	100
c	Yes	b	c	c	Yes	Yes	b	c	c	c	Yes	Yes	Yes	Zer	101
c	Yes	c	c	c	Yes	a	b	c	c	c	Yes	Yes	Yes	Borkhad	102
c	Yes	c	c	c	Yes	a	c	c	b	c	Yes	Yes	c	Batupalasadi	103
c	Yes	c	c	c	c	c	c	c	c	c	c	Yes	c	Kamlavasan	104
c	Yes	c	c	c	Yes	a	c	c	c	c	Yes	Yes	Yes	Dabhen	105
c	Yes	c	c	c	c	c	c	c	b	c	Yes	Yes	c	Simalkhadu	106
c	Yes	c	c	c	Yes	b	c	c	c	c	Yes	Yes	Yes	Bagaliya	107
c	Yes	c	c	b	Yes	c	c	c	c	c	Yes	Yes	Yes	Vaguma	108
c	Yes	c	c	c	Yes	b	c	c	c	c	Yes	Yes	Yes	Ramapalasadadi	109
c	Yes	b	c	b	c	Yes	b	c	b	c	Yes	Yes	a	Ratakadav	110
c	Yes	c	c	Yes	Yes	Yes	b	c	Yes	c	Yes	Yes	Yes	Jamli	111
c	Yes	c	c	c	Yes	a	b	c	c	c	Yes	Yes	Yes	Ranipura	112



## Census of India 2011- Village Directory Amenities and Land use ( As in 2009 )

Availability of miscellaneous facilities (If amenities available code -Yes is given, If not available within the village , the distance range code viz; a for < 5 Kms, b for 5-10 Kms and c for 10+ kms of nearest place where facility is available is given)

Availability of electricity (Yes/No)

Sr. No.	Name Village	Community Centre with/ Without TV	Sports Field,	Sports Club / Recreation Centre	Cinema / Video Hall	Public Library	Public Reading Room	Newspaper Supply	Assembly Polling Station	Birth & Death Registration Office	Power Supply for Domestic Use (ED)	Power Supply for Agricultural Use (EAG)	Power Supply for Commercial Use (EC)	Power Supply for All Uses (EA)
1	2	89	90	91	92	93	94	95	96	97	98	99	100	101
83	Vantda	Yes	b	b	b	Yes	b	Yes	Yes	Yes	Yes	Yes	Yes	Yes
84	Pochamba	Yes	b	b	b	Yes	b	Yes	Yes	Yes	Yes	Yes	Yes	Yes
85	Khodiya	a	a	a	a	Yes	a	Yes	Yes	Yes	Yes	Yes	Yes	Yes
86	Palsar	Yes	b	b	b	b	b	Yes	Yes	Yes	Yes	Yes	Yes	Yes
87	Pala	Yes	a	a	a	Yes	a	Yes	Yes	Yes	Yes	Yes	Yes	Yes
88	Kolu	a	a	a	a	Yes	a	Yes	Yes	Yes	Yes	Yes	Yes	Yes
89	Bharoswadi	Yes	b	b	b	Yes	b	Yes	Yes	Yes	Yes	Yes	Yes	Yes
90	Vadiya	b	b	b	b	Yes	b	Yes	a	Yes	Yes	Yes	Yes	Yes
91	Jemalgadh	Yes	b	b	b	b	b	Yes	Yes	Yes	Yes	Yes	Yes	Yes
92	Kankuvasan	Yes	a	a	a	a	a	Yes	Yes	Yes	Yes	Yes	Yes	Yes
93	Vadadli	Yes	a	a	a	Yes	a	Yes	Yes	Yes	Yes	Yes	Yes	Yes
94	Zarkhali	Yes	b	b	b	b	b	Yes	Yes	Yes	Yes	Yes	Yes	Yes
95	Amroli	Yes	b	b	b	b	b	Yes	Yes	Yes	Yes	Yes	Yes	Yes
96	Sandhiya	b	b	b	b	b	b	Yes	Yes	Yes	Yes	Yes	Yes	Yes
97	Khambhayta	Yes	b	b	b	b	b	Yes	Yes	Yes	Yes	Yes	Yes	Yes
98	Navagam (Nani Navagami)	Yes	Yes	c	c	c	c	Yes	Yes	Yes	Yes	Yes	Yes	Yes
99	Chandanpura	Yes	a	c	c	c	c	Yes	a	Yes	Yes	Yes	Yes	Yes
100	Umarkoi	Yes	c	c	c	Yes	c	Yes	Yes	Yes	Yes	Yes	Yes	Yes
101	Zer	Yes	c	c	c	Yes	c	Yes	Yes	Yes	Yes	Yes	Yes	Yes
102	Borkhad	Yes	c	c	c	c	c	Yes	Yes	Yes	Yes	Yes	Yes	Yes
103	Batupalasadi	Yes	c	c	c	c	c	Yes	Yes	Yes	Yes	Yes	Yes	Yes
104	Kamlavasan	c	c	c	c	c	c	Yes	a	Yes	Yes	Yes	Yes	Yes
105	Dabhen	Yes	c	c	c	c	c	Yes	a	Yes	Yes	Yes	Yes	Yes
106	Simalkhadu	Yes	c	c	c	c	c	Yes	a	Yes	Yes	Yes	Yes	Yes
107	Bagaliya	Yes	c	c	c	c	c	Yes	Yes	Yes	Yes	Yes	Yes	Yes
108	Vaguma	Yes	c	c	c	Yes	c	Yes	Yes	Yes	Yes	Yes	Yes	Yes
109	Ramapalasadi	Yes	c	c	c	c	c	Yes	Yes	Yes	Yes	Yes	Yes	Yes
110	Ratakadav	a	c	c	c	c	c	Yes	Yes	Yes	Yes	Yes	Yes	Yes
111	Jamli	Yes	c	c	c	Yes	c	Yes	Yes	Yes	Yes	Yes	Yes	Yes
112	Ranipura	Yes	c	c	c	Yes	c	Yes	Yes	Yes	Yes	Yes	Yes	Yes

## Census of India 2011- Village Directory Amenities and Land use ( As in 2009 )

### Land Use

Nearest Town

Area under different types of land use  
( in hectares rounded up to one decimal place)

Name	Distance Range Code i.e. a for < 5 Kms, b for 5-10 Kms & c for 10+ kms.	Forests	Area under Non-Agricultural Uses	Barren and Un-Cultivable land	Permanent Pastures and Other Grazing Lands	Land Under Miscellaneous Tree Crops etc.	Cultivable Waste Land	Name Village	Sr. No.
102	103	104	105	106	107	108	109	2	1
NASVADI	b	0	1	1	16	0	15.7	Vantda	83
NASVADI	b	0	4.8	0	29	0	1.7	Pochamba	84
NASVADI	a	0	0	18	10	0	0	Khodiya	85
NASVADI	b	0	0.5	18.7	1	0	4.5	Palsar	86
NASVADI	a	0	0	55.3	21.3	0	0	Pala	87
NASVADI	a	0	5.1	17	16.4	44.4	0	Kolu	88
NASVADI	b	0	2.9	14.6	8.7	0	0	Bharoswadi	89
NASVADI	b	0	0.7	30.8	5.9	0	0	Vadiya	90
NASVADI	b	0	3.8	13.1	13.7	0	0	Jemalgadh	91
NASVADI	a	0	0.6	10.5	0	0	0	Kankuvasan	92
NASVADI	a	0	11.2	0	0	0	88.2	Vadadli	93
NASVADI	b	5	0	29.1	10.2	4.1	0	Zarkhali	94
NASVADI	b	0	25.3	28.2	27.2	0	0	Amroli	95
NASVADI	b	0	1	17	11.6	0	0	Sandhiya	96
NASVADI	b	0	9.4	20.8	0	0	0	Khambhayta	97
NASVADI	c	0	6.6	0	15.7	6.6	8.1	Navagam (Nani Navagami)	98
NASVADI	c	0	0.7	7.2	0	0	0	Chandanpura	99
NASVADI	c	0	6.4	11	7.6	0	0	Umarkoi	100
NASVADI	c	73.8	2.5	0	13.1	0	0	Zer	101
NASVADI	c	46.4	0.6	0	0	0	0	Borkhad	102
NASVADI	c	166	0	1	0	0	0	Batupalasadi	103
NASVADI	c	30.6	0	0.5	0	0	0	Kamlavasan	104
NASVADI	c	0	0	5.4	0	0	0	Dabhen	105
KAVANT	c	66.4	0	0	0	0	0	Simalkhadu	106
NASVADI	c	169.8	0	5.1	14.9	0	0	Bagaliya	107
NASVADI	c	198.3	0	0	0	0	0	Vaguma	108
NASVADI	c	164.8	1.4	9.4	0	0	0	Ramapalasadi	109
NASVADI	c	121	1.3	0	0	0	0.7	Ratakadav	110
NASVADI	c	56.4	3.8	0	2.3	0	0.3	Jamli	111
NASVADI	c	0	0.8	0	0	0	0	Ranipura	112

## Census of India 2011- Village Directory Amenities and Land use ( As in 2009 )

Land Use													Name of three most important commodities manufactured			
Area under different types of land use ( in hectares rounded up to one decimal place)											Area irrigated by source (in hectare).					
Sr. No.	Name Village	Fallow Lands Other Than Current Fallows	Current Fallows	Net Area Sown	Total Irrigated Land Area	Total Un-irrigated Land Area	Canals ( C )	Wells/Tube-Wells (W/TW)	Tanks/Lakes (T/L)	Water Falls (WF)	Others (O)	First				Second
1	2	110	111	112	113	114	115	116	117	118	119	120	121	122		
83	Vantda	0	0	220	100	120	0	100	0	0	0					
84	Pochamba	0	11.2	286	100	186	0	80	0	0	20					
85	Khodiya	0	1	167	130	37	110	20	0	0	0					
86	Palsar	0	0	88	50	38	30	20	0	0	0					
87	Pala	0	11.2	358.1	250	108.1	150	50	0	0	50					
88	Kolu	0	0	231.3	125.3	106	100	25.3	0	0	0					
89	Bharoswadi	0	3.9	136.9	110	26.9	100	10	0	0	0					
90	Vadiya	0	1.6	173.6	100	73.6	75	25	0	0	0					
91	Jemalgadh	0	8.8	223.6	210	13.6	200	10	0	0	0					
92	Kankuvasan	0	5.9	154	100	54	70	30	0	0	0					
93	Vadadli	0	5.8	133.6	100	33.6	0	100	0	0	0					
94	Zarkhali	0	20.7	375	180	195	100	80	0	0	0					
95	Amroli	23.6	24.3	472.4	212	260.4	112	100	0	0	0					
96	Sandhiya	0	0	168	100	68	100	0	0	0	0					
97	Khambhayta	0	0	234.6	150	84.6	0	150	0	0	0					
98	Navagam (Nani Navagami)	1.4	7.3	448	300	148	0	300	0	0	0					
99	Chandanpura	0	0	122.4	90	32.4	0	90	0	0	0					
100	Umarkoi	0	10.5	176.4	90	86.4	0	90	0	0	0					
101	Zer	0	20.1	355.8	250	105.8	0	250	0	0	0					
102	Borkhad	19	5.1	168.7	68	100.7	0	68	0	0	0					
103	Batupalasadi	0	3.1	77.4	9	68.4	0	9	0	0	0					
104	Kamlavasan	0	0	21.6	0	21.6	0	0	0	0	0					
105	Dabhen	0	0	57.6	0	57.6	0	0	0	0	0					
106	Simalkhadu	0	1	38.2	3	35.2	0	3	0	0	0					
107	Bagaliya	0	0	166.1	19	147.1	0	19	0	0	0					
108	Vaguma	0	15	94.9	0	94.9	0	0	0	0	0					
109	Ramapalasadi	0	0	117.5	17	100.5	0	17	0	0	0					
110	Ratakadav	0	2.9	37.9	5	32.9	0	5	0	0	0					
111	Jamli	0	0	409.9	250	159.9	0	250	0	0	0					
112	Ranipura	3	23.1	248.2	200	48.2	0	200	0	0	0					



## Census of India 2011- Village Directory Amenities and Land use ( As in 2009 )

Number of educational amenities available. (If not available within the village , the distance range code viz; a for < 5 Kms, b for 5-10 Kms and c for 10+ kms of nearest place where facility is available is given).

Sr. No.	Name Village	Location Code No.	Total Area of The Village (In Hectares Rounded Up to One Decimal Place)	Total Population ( 2011 Census )	Number of Households (2011 Census)	Pre-Primary School (PP)	Primary School (P)	Middle School (M)	Secondary School (S)	Senior Secondary School (SS)	Degree College of Arts Science & Commerce (ASC)	Engineering College(EC)	Medical College (MC)	Management Institute (MI)
1	2	3	4	5	6	7	8	9	10	11	12	13	14	15
<b>CD Block:- Nasvadi (0182)</b>														
113	Raypur	520626	253.3	646	143	b	1		1	b	b	c	c	c
114	Bharwada	520627	434.1	794	155	c	1		c	c	c	c	c	c
115	Baroli	520628	625.5	2562	441	b	2		b	b	b	c	c	c
116	Khapariya	520629	445.7	1176	205	b	1		a	a	b	c	c	c
117	Roziya	520630	150.6	979	187	b	2		b	b	b	c	c	c
118	Sindhikuva (Roziya)	520631	132.8	750	128	c	1		b	b	c	c	c	c
119	Botiyakuva	520632	50.4	173	35	b	1		a	b	b	c	c	c
120	Kadikuva	520633	123	351	65	b	1		a	b	b	c	c	c
121	Haripura (Vadeshiya)	520634	110.1	1007	189	c	1		b	c	c	c	c	c
122	Chhaththiamli	520635	144	677	126	b	1		a	b	b	c	c	c
123	Bhutkhan	520636	92.7	192	29	b	1		a	c	b	c	c	c
124	Khushalpur	520637	130.1	494	98	c	1		c	c	c	c	c	c
125	Undakotar	520638	125.2	186	31	c	1		c	c	c	c	c	c
126	Vandriya	520639	140.4	245	49	c	1		c	c	c	c	c	c
127	Chhevat	520640	277.9	701	116	c	1		c	c	c	c	c	c
128	Hanlli	520641	154.8	337	63	c	1		c	c	c	c	c	c
129	Nana Vant	520642	187.2	935	139	c	1		c	c	c	c	c	c
130	Vasvani	520643	180.3	819	119	c	1		a	c	c	c	c	c
131	Chhalvant	520644	268.2	1253	173	c	2		c	c	c	c	c	c
132	Nani Kadai	520645	259.2	1223	176	c	1		b	c	c	c	c	c
133	Bari Mahuda	520646	128.9	389	54	c	1		b	c	c	c	c	c
134	Dughdha	520647	219.2	974	160	c	1		c	c	c	c	c	c
135	Ghutiya Amba	520648	245.3	968	158	c	1		c	c	c	c	c	c
136	Bhangiyavad	520649	173.8	643	115	c	1		a	c	c	c	c	c
137	Ratanpura (Kaprali)	520650	191.5	706	141	c	2		1	c	c	c	c	c
138	Nani Zari	520651	105.9	359	65	c	1		c	c	c	c	c	c
139	Bilgam	520652	106.9	352	68	c	1		c	c	c	c	c	c
140	Moti Zari	520653	253	548	98	b	1		b	b	b	c	c	c

## Census of India 2011- Village Directory Amenities and Land use ( As in 2009 )

Number of educational amenities available. (If not available within the village , the distance range code viz; a for < 5 Kms, b for 5-10 Kms and c for 10+ kms of nearest place where facility is available is given).

Number of Medical Amenities available. (If not available within the village , the distance range code viz; a for < 5 Kms, b for 5-10 Kms and c for 10+ kms of nearest place where facility is available is given).

16	17	18	19	20	21	22	23	24	25	26	27	28	29	30	31	2	1
Polytechnic (Pt)	Vocational Training School /ITI	Non-formal Training Centre (NFTC)	Special School for Disabled (SSD)	Others (Specify)	Community Health Centre (CHC)	Primary Health Centre (PHC)	Primary Health Sub Centre (PHS)	Maternity and Child Welfare Centre (MCW)	T.B. Clinic (TBC)	Hospital-Allopathic (HA)	Hospital-Alternative Medicine (HO)	Dispensary (D)	Veterinary Hospital (VH)	Mobile Health Clinic (MHC)	Family Welfare Centre (FWC)	Name Village	Sr. No.
c	b	c	c		b	b	1	b	b	b	c	b	b	b	b	Raypur	113
c	c	c	c		c	a	a	a	c	c	c	b	c	b	b	Bharwada	114
c	b	c	c		b	a	1	a	b	b	c	b	b	a	a	Baroli	115
c	b	c	c		b	a	a	a	b	b	c	a	b	a	a	Khapariya	116
c	b	c	c		b	b	a	b	b	b	c	b	b	b	b	Roziya	117
c	c	c	c		c	a	a	b	c	c	c	c	c	b	b	Sindhikuva (Roziya)	118
c	b	c	c		b	a	a	a	b	b	b	a	b	a	b	Botiyakuva	119
c	b	c	c		b	a	a	b	b	b	b	a	b	b	a	Kadikuva	120
c	c	c	c		c	b	a	a	c	c	c	b	c	b	b	Haripura (Vadeshiya)	121
c	b	c	c		b	b	a	b	b	b	c	b	b	b	b	Chhaththiamli	122
c	b	c	c		b	b	a	b	b	b	c	b	b	b	b	Bhutkhan	123
c	c	c	c		c	c	a	c	c	c	c	c	c	b	c	Khushalpur	124
c	c	c	c		c	b	b	b	c	c	c	c	b	1	b	Undakotar	125
c	c	c	c		c	b	b	b	c	c	c	b	c	1	b	Vandriya	126
c	c	c	c		c	b	b	b	c	c	c	b	c	b	c	Chhevat	127
c	c	c	c		c	c	a	c	c	c	c	c	c	c	c	Hanlli	128
c	c	c	c		c	b	1	c	c	c	c	b	c	1	c	Nana Vant	129
c	c	c	c		c	c	a	c	c	c	c	c	c	1	c	Vasvani	130
c	c	c	c		c	c	a	c	c	c	c	c	c	c	c	Chhalvant	131
c	c	c	c		c	c	b	c	c	c	c	c	c	1	c	Nani Kadai	132
c	c	c	c		c	a	b	c	c	c	c	a	c	b	c	Bari Mahuda	133
c	c	c	c		c	1	1	c	c	c	c	c	c	c	c	Dughdha	134
c	c	c	c		c	a	a	c	c	c	c	c	c	c	c	Ghutiya Amba	135
c	c	c	c		c	c	a	c	c	c	c	c	c	b	c	Bhangiyavad	136
c	c	c	c		c	c	1	b	c	c	c	c	c	c	c	Ratanpura (Kaprali)	137
c	c	c	c		c	b	a	b	c	c	c	b	c	b	b	Nani Zari	138
c	c	c	c		c	c	a	c	c	c	c	c	c	b	c	Bilgam	139
c	b	c	c		b	b	b	b	b	b	c	b	b	1	b	Moti Zari	140

**Census of India 2011- Village Directory**  
**Amenities and Land use ( As in 2009 )**

Sr. No.	Name Village	Number of Non-Government Medical Amenities available.								Availability of drinking water - Yes / No						
		Charitable Non Govt. Hospital/Nursing Home.	Medical Practitioner with MBBS Degree	Medical Practitioner with Other Degree	Medical Practitioner with No Degree	Traditional Practitioner and Faith Healer	Medicine Shop	Others	Tap Water (Treated/Untreated)	Well Water (Covered / Uncovered well)	Hand Pump	Tube Wells / Bore Well	Spring	River / Canal	Tank / Pond / Lake	Others
1	2	32	33	34	35	36	37	38	39	40	41	42	43	44	45	46
113	Raypur	0	0	0	0	0	0	0	Yes	Yes	Yes	Yes	No	Yes	No	No
114	Bharwada	0	0	0	0	0	0	0	Yes	Yes	Yes	Yes	No	Yes	No	No
115	Baroli	0	0	0	0	0	0	0	Yes	No	Yes	Yes	No	Yes	No	No
116	Khapariya	0	0	0	0	0	0	0	Yes	Yes	Yes	Yes	No	Yes	No	No
117	Roziya	0	0	0	0	0	0	0	Yes	Yes	Yes	Yes	No	Yes	No	No
118	Sindhikuva (Roziya)	0	0	0	0	0	0	0	Yes	Yes	Yes	Yes	No	No	No	No
119	Botiyakuva	0	0	0	0	0	0	0	Yes	No	Yes	Yes	No	No	No	No
120	Kadikuva	0	0	0	0	0	0	0	Yes	No	Yes	Yes	No	No	No	No
121	Haripura (Vadeshiya)	0	0	0	0	0	0	0	Yes	Yes	Yes	Yes	No	No	No	No
122	Chhaththiamli	0	0	0	0	0	0	0	Yes	Yes	Yes	Yes	No	Yes	No	No
123	Bhutkhan	0	0	0	0	0	0	0	Yes	Yes	Yes	Yes	No	Yes	No	No
124	Khushalpura	0	0	0	0	0	0	0	Yes	No	Yes	Yes	No	Yes	No	No
125	Undakotar	0	0	0	0	0	0	0	Yes	No	Yes	Yes	No	Yes	No	No
126	Vandriya	0	0	0	0	0	0	0	Yes	No	Yes	Yes	No	Yes	No	No
127	Chhevat	0	0	0	0	0	0	0	Yes	Yes	Yes	No	No	Yes	No	No
128	Hanlli	0	0	0	0	0	0	0	Yes	No	Yes	Yes	No	No	No	No
129	Nana Vant	0	0	0	0	0	0	0	Yes	No	Yes	Yes	Yes	Yes	No	No
130	Vasvani	0	0	0	0	0	0	0	Yes	Yes	Yes	Yes	No	No	No	No
131	Chhalvant	0	0	0	0	0	0	0	Yes	Yes	Yes	No	Yes	Yes	No	No
132	Nani Kadai	0	0	0	0	0	0	0	Yes	Yes	Yes	No	Yes	Yes	No	No
133	Bari Mahuda	0	0	0	0	0	0	0	Yes	Yes	Yes	No	No	Yes	No	No
134	Dughdha	0	0	0	0	0	0	0	Yes	Yes	Yes	Yes	No	Yes	No	No
135	Ghutiya Amba	0	0	0	0	0	0	0	Yes	Yes	Yes	No	No	No	No	No
136	Bhangiyavad	0	0	0	0	0	0	0	Yes	Yes	Yes	No	Yes	Yes	No	No
137	Ratanpura (Kaprali)	0	0	0	0	0	0	0	Yes	No	Yes	Yes	No	Yes	No	No
138	Nani Zari	0	0	0	0	0	0	0	Yes	Yes	Yes	No	No	Yes	No	No
139	Bilgam	0	0	0	0	0	0	0	Yes	Yes	Yes	No	No	Yes	No	No
140	Moti Zari	0	0	0	0	0	0	0	Yes	Yes	Yes	Yes	No	Yes	No	No

## Census of India 2011- Village Directory Amenities and Land use ( As in 2009 )

Communication and transport facilities (If amenities available code -Yes is given except for Village Pin Code ,If not available within the village , the distance range code viz; a for < 5 Kms, b for 5-10 Kms and c for 10+ kms of nearest place where facility is available is given)

47	48	49	50	51	52	53	54	55	56	57	58	59	60	2	1
Community Toilet Including Bath.	Community Toilet Excluding Bath.	Rural Sanitary Mart or Sanitary Hardware Outlet Available Near the Village.	Community Bio- Gas or Recycle of Waste for Productive Use.	Post Office(PO)	Sub Post Office (SPO)	Post & Telegraph Office (P&TO)	Village Pin Code	Telephones (Land lines)	Public Call Office (PCO)	Mobile Phone Coverage	Internet Cafes/ Common Service Centre (CSC)	Private Courier Facility	Bus Service (Public & Private)	Name Village	Sr. No.
No	No	No	No	b	Yes		391150	Yes	b	Yes	Yes	b	Yes	Raypur	113
No	No	No	No	c	Yes		391150	Yes	c	Yes	b	c	Yes	Bharwada	114
No	No	No	Yes	b	Yes		391150	Yes	Yes	Yes	Yes	b	Yes	Baroli	115
No	No	No	No	a	Yes		391150	Yes	a	Yes	Yes	b	a	Khapariya	116
No	No	No	No	a	a		391150	Yes	Yes	Yes	Yes	b	Yes	Roziya	117
No	No	No	No	a	Yes		391150	Yes	Yes	Yes	Yes	c	Yes	Sindhikuva (Roziya)	118
No	No	No	No	b	a		391150	Yes	a	Yes	Yes	b	Yes	Botiyakuva	119
No	No	No	No	b	a		391150	Yes	a	Yes	Yes	b	Yes	Kadikuva	120
No	No	No	No	c	b		391150	Yes	Yes	Yes	Yes	c	Yes	Haripura (Vadeshiya)	121
No	No	No	No	b	b		391150	Yes	b	Yes	a	b	Yes	Chhaththiamli	122
No	No	No	No	b	b		391150	Yes	b	Yes	a	b	a	Bhutkhan	123
No	No	No	No	c	a		391150	Yes	c	Yes	Yes	c	Yes	Khushalpur	124
No	No	No	No	c	a		391152	Yes	Yes	Yes	Yes	c	Yes	Undakotar	125
No	No	No	No	b	a		391152	a	b	Yes	Yes	c	Yes	Vandriya	126
No	No	No	No	b	b		391150	b	b	Yes	b	c	Yes	Chhevat	127
No	No	No	No	c	a		391150	c	c	Yes	a	c	Yes	Hanlli	128
No	No	No	No	b	b		391150	Yes	b	Yes	c	c	c	Nana Vant	129
No	No	No	No	c	b		391150	Yes	c	Yes	Yes	c	Yes	Vasvani	130
No	No	No	No	c	b		391150	Yes	c	Yes	Yes	c	c	Chhalvant	131
No	No	No	No	c	b		391150	Yes	c	Yes	c	c	Yes	Nani Kadai	132
No	No	No	No	c	a		391150	c	c	Yes	Yes	c	c	Bari Mahuda	133
No	No	No	No	c	Yes		391150	Yes	Yes	Yes	Yes	c	Yes	Dughdha	134
No	No	No	No	c	a		391150	Yes	c	Yes	Yes	c	Yes	Ghutiya Amba	135
No	No	No	No	c	b		391150	c	c	Yes	c	c	Yes	Bhangiyavad	136
No	No	No	No	c	a		391150	Yes	c	Yes	a	c	Yes	Ratanpura (Kaprali)	137
No	No	No	No	b	b		391150	b	b	Yes	Yes	c	Yes	Nani Zari	138
No	No	No	No	c	a		391150	b	c	Yes	a	c	Yes	Bilgam	139
No	No	No	No	b	b		391150	b	b	Yes	Yes	b	Yes	Moti Zari	140



## Census of India 2011- Village Directory Amenities and Land use ( As in 2009 )

Communication and transport facilities (If amenities available code -Yes is given except for Village Pin Code .If not available within the village , the distance range code viz; a for < 5 Kms, b for 5-10 Kms and c for 10+ kms of nearest place where facility is available is given)

Village connected to highways,village roads, banks & credit societies (If amenities available code -Yes is given, If not available within the village , the distance range code viz; a for < 5 Kms, b for 5-10 Kms and c for 10+ kms of nearest place where facility is available is given)

Sr. No.	Name Village	Railway Stations	Auto/Modified Autos	Taxis and Vans	Tractors	Cycle-Pulled Rickshaws (Manual & Machine Driven)	Carts Driven by Animals	Sea /River Ferry Service	Connected to National Highway (NH)	Connected to State Highway(SH)	Connected to Major District Road (MDR)	Connected to Others District Road	Pucca Roads	Kutcheha Roads	Water Bounded Macadam (WBM) Roads
1	2	61	62	63	64	65	66	67	68	69	70	71	72	73	74
113	Raypur	b	b	Yes	Yes		Yes	c	c	b	b	Yes	Yes	Yes	b
114	Bharwada	c	c	Yes	Yes		Yes	c	c	c	c	Yes	Yes	Yes	c
115	Baroli	a	b	Yes	Yes		Yes	c	c	b	b	Yes	Yes	b	b
116	Khapariya	a	a	a	Yes		Yes	c	c	b	b	Yes	Yes	b	b
117	Roziya	b	Yes	Yes	Yes		Yes	c	c	c	b	Yes	Yes	Yes	b
118	Sindhikuva (Roziya)	c	Yes	Yes	Yes		Yes	c	c	c	b	Yes	Yes	Yes	c
119	Botiyakuva	a	a	a	Yes		Yes	c	c	b	b	Yes	b	Yes	b
120	Kadikuva	a	a	a	Yes		Yes	c	c	b	b	Yes	Yes	Yes	b
121	Haripura (Vadeshiya)	b	b	b	Yes		Yes	c	c	c	b	Yes	Yes	Yes	c
122	Chhaththiamli	b	b	Yes	Yes		Yes	c	c	b	b	Yes	Yes	Yes	b
123	Bhutkhan	b	c	Yes	Yes		Yes	c	c	b	c	Yes	Yes	Yes	b
124	Khushalpara	c	Yes	c	Yes		Yes	c	c	c	c	Yes	Yes	Yes	c
125	Undakotar	c	b	Yes	Yes		Yes	c	c	c	c	Yes	c	c	Yes
126	Vandriya	c	c	Yes	Yes		Yes	c	c	c	c	Yes	Yes	c	c
127	Chhevat	c	c	b	Yes		Yes	c	c	c	c	Yes	Yes	c	c
128	Hanlli	c	c	Yes	b		Yes	c	c	c	c	Yes	Yes	c	c
129	Nana Vant	c	c	Yes	Yes		Yes	c	c	c	c	Yes	Yes	c	c
130	Vasvani	c	c	Yes	Yes		Yes	c	c	c	c	Yes	Yes	c	c
131	Chhalvant	c	c	Yes	Yes		Yes	c	c	c	c	Yes	Yes	c	c
132	Nani Kadai	c	c	Yes	Yes		Yes	c	c	c	c	Yes	Yes	c	c
133	Bari Mahuda	c	c	Yes	b		b	c	c	c	c	Yes	b	Yes	c
134	Dughdha	c	c	Yes	Yes		b	c	c	c	c	Yes	Yes	c	c
135	Ghutiya Amba	c	c	Yes	Yes		c	c	c	c	c	Yes	Yes	c	c
136	Bhangiyavad	c	c	Yes	Yes		Yes	c	c	c	c	Yes	Yes	c	c
137	Ratanpara (Kaprali)	c	c	Yes	Yes		Yes	c	c	c	c	Yes	Yes	c	c
138	Nani Zari	c	c	c	Yes		Yes	c	c	c	c	Yes	Yes	c	c
139	Bilgam	c	c	a	a		Yes	c	c	c	c	Yes	a	a	Yes
140	Moti Zari	b	c	Yes	Yes		Yes	c	c	b	c	Yes	Yes	Yes	b

## Census of India 2011- Village Directory Amenities and Land use ( As in 2009 )

Village connected to highways,village roads, banks & credit societies (If amenities available code -Yes is given, If not available within the village , the distance range code viz; a for < 5 Kms, b for 5-10 Kms and c for 10+ kms of nearest place where facility is available is given)

Availability of miscellaneous facilities (If amenities available code - Yes is given, If not available within the village , the distance range code viz; a for < 5 Kms, b for 5-10 Kms and c for 10+ kms of nearest place where facility is available is given)

Navigable Waterway (River/Canal)(NW)	Footpaths (FP)	Commercial & Co-Operative Banks	ATM	Agricultural Credit Societies	Self-Help Group (SHG)	Public Distribution System (PDS) shop	Mandis / Regular Market	Weekly Haat	Agricultural Marketing Society	Integrated Child Development Scheme (Nutritional Centres)	Anganwadi Centre (Nutritional Centres)	Others (Nutritional Centres)	ASHA (Accredited Social Health Activist)	Name Village	Sr. No.
75	76	77	78	79	80	81	82	83	84	85	86	87	88	2	1
c	Yes	b	b	b	Yes	Yes	b	b	b	b	Yes	Yes	Yes	Raypur	113
c	Yes	c	c	c	Yes	Yes	c	c	c	c	Yes	Yes	Yes	Bharwada	114
c	Yes	a	b	b	Yes	Yes	a	b	a	b	Yes	Yes	Yes	Baroli	115
c	Yes	a	b	b	Yes	a	a	b	b	b	Yes	Yes	Yes	Khapariya	116
c	Yes	b	b	b	Yes	a	b	b	a	b	Yes	Yes	Yes	Roziya	117
c	Yes	b	c	b	Yes	Yes	b	c	b	c	Yes	Yes	Yes	Sindhikuva (Roziya)	118
c	Yes	b	b	b	Yes	a	a	a	b	b	a	Yes	Yes	Botiyakuva	119
c	Yes	a	b	b	Yes	a	a	a	b	b	Yes	Yes	b	Kadikuva	120
c	Yes	c	c	c	Yes	b	b	c	b	c	Yes	Yes	Yes	Haripura (Vadeshiya)	121
c	Yes	b	b	b	Yes	Yes	b	b	b	b	Yes	Yes	Yes	Chhaththiamli	122
c	Yes	b	b	b	Yes	a	b	b	b	b	a	Yes	Yes	Bhutkhan	123
c	Yes	b	c	b	Yes	a	c	c	c	c	Yes	Yes	Yes	Khushalपुरa	124
c	Yes	c	c	a	c	a	c	c	b	c	a	Yes	c	Undakotar	125
c	Yes	c	c	a	c	a	b	c	a	c	a	Yes	c	Vandriya	126
c	Yes	c	c	c	Yes	b	b	c	c	c	Yes	Yes	Yes	Chhevat	127
c	Yes	c	c	c	c	a	c	c	c	c	Yes	Yes	Yes	Hanlli	128
c	Yes	b	c	b	Yes	Yes	c	c	c	c	Yes	Yes	Yes	Nana Vant	129
c	Yes	c	c	c	Yes	a	c	c	c	c	Yes	Yes	c	Vasvani	130
c	Yes	c	c	c	Yes	a	c	c	c	c	Yes	Yes	Yes	Chhalvant	131
c	Yes	c	c	c	c	b	c	c	c	c	Yes	Yes	c	Nani Kadai	132
c	Yes	c	c	c	Yes	a	c	c	c	c	Yes	Yes	Yes	Bari Mahuda	133
c	Yes	c	c	c	Yes	Yes	c	c	c	c	Yes	Yes	Yes	Dughdha	134
c	Yes	c	c	c	Yes	Yes	c	c	c	c	Yes	Yes	c	Ghutiya Amba	135
c	Yes	c	c	b	Yes	a	c	c	c	c	Yes	Yes	c	Bhangiyavad	136
c	Yes	c	c	c	Yes	Yes	c	c	c	c	Yes	Yes	Yes	Ratanपुरa (Kaprali)	137
c	Yes	c	c	c	c	a	b	c	c	c	Yes	Yes	c	Nani Zari	138
c	Yes	c	c	c	Yes	a	c	c	c	c	Yes	Yes	Yes	Bilgam	139
c	Yes	b	b	b	Yes	Yes	b	b	b	b	Yes	Yes	Yes	Moti Zari	140

## Census of India 2011- Village Directory Amenities and Land use ( As in 2009 )

Availability of miscellaneous facilities (If amenities available code -Yes is given, If not available within the village , the distance range code viz; a for < 5 Kms, b for 5-10 Kms and c for 10+ kms of nearest place where facility is available is given)

Availability of electricity (Yes/No)

Sr. No.	Name Village	Community Centre with/ Without TV	Sports Field,	Sports Club / Recreation Centre	Cinema / Video Hall	Public Library	Public Reading Room	Newspaper Supply	Assembly Polling Station	Birth & Death Registration Office	Power Supply for Domestic Use (ED)	Power Supply for Agricultural Use (EAG)	Power Supply for Commercial Use (EC)	Power Supply for All Uses (EA)
1	2	89	90	91	92	93	94	95	96	97	98	99	100	101
113	Raypur	Yes	b	b	b	b	b	Yes	Yes	Yes	Yes	Yes	Yes	Yes
114	Bharwada	Yes	c	c	c	c	c	Yes	Yes	Yes	Yes	Yes	Yes	Yes
115	Baroli	Yes	b	b	b	Yes	b	Yes	Yes	Yes	Yes	Yes	Yes	Yes
116	Khapariya	Yes	a	b	b	Yes	b	Yes	Yes	Yes	Yes	Yes	Yes	Yes
117	Roziya	Yes	b	b	b	b	b	Yes	Yes	Yes	Yes	Yes	Yes	Yes
118	Sindhikuva (Roziya)	Yes	b	b	b	b	b	Yes	Yes	Yes	Yes	Yes	Yes	Yes
119	Botiyakuva	Yes	b	b	b	b	b	Yes	a	Yes	Yes	Yes	Yes	Yes
120	Kadikuva	Yes	b	b	b	b	b	Yes	a	Yes	Yes	Yes	Yes	Yes
121	Haripura (Vadeshiya)	Yes	c	c	c	c	c	Yes	Yes	Yes	Yes	Yes	Yes	Yes
122	Chhaththiamli	Yes	b	b	b	b	b	Yes	Yes	Yes	Yes	Yes	Yes	Yes
123	Bhutkhan	Yes	b	b	b	b	b	Yes	a	Yes	Yes	Yes	Yes	Yes
124	Khushalपुरa	c	b	b	b	b	b	Yes	Yes	Yes	Yes	Yes	Yes	Yes
125	Undakotar	Yes	c	c	c	Yes	c	Yes	a	Yes	Yes	Yes	Yes	Yes
126	Vandriya	Yes	c	c	c	c	c	Yes	a	Yes	Yes	Yes	Yes	Yes
127	Chhevat	Yes	b	c	c	c	c	Yes	Yes	Yes	Yes	Yes	Yes	Yes
128	Hanlli	Yes	c	c	c	c	c	Yes	a	Yes	Yes	Yes	Yes	Yes
129	Nana Vant	Yes	c	b	b	c	c	Yes	Yes	Yes	Yes	Yes	Yes	Yes
130	Vasvani	Yes	c	c	c	c	c	Yes	Yes	Yes	Yes	Yes	Yes	Yes
131	Chhalvant	Yes	c	c	c	c	c	Yes	Yes	Yes	Yes	Yes	Yes	Yes
132	Nani Kadai	Yes	c	c	c	c	c	Yes	Yes	Yes	Yes	Yes	Yes	Yes
133	Bari Mahuda	Yes	c	c	c	Yes	c	Yes	a	Yes	Yes	Yes	Yes	Yes
134	Dughdha	Yes	c	c	c	Yes	c	Yes	Yes	Yes	Yes	Yes	Yes	Yes
135	Ghutiya Amba	Yes	c	b	c	c	c	Yes	Yes	Yes	Yes	Yes	Yes	Yes
136	Bhangiyavad	c	c	c	c	c	c	Yes	Yes	Yes	Yes	Yes	Yes	Yes
137	Ratanपुरa (Kaprali)	Yes	c	c	c	c	c	Yes	Yes	Yes	Yes	Yes	Yes	Yes
138	Nani Zari	Yes	b	c	c	c	c	Yes	a	Yes	Yes	Yes	Yes	Yes
139	Bilgam	Yes	c	c	c	c	c	Yes	a	Yes	Yes	Yes	Yes	Yes
140	Moti Zari	Yes	b	b	b	Yes	b	Yes	Yes	Yes	Yes	Yes	Yes	Yes

## Census of India 2011- Village Directory Amenities and Land use ( As in 2009 )

### Land Use

Nearest Town

Area under different types of land use  
( in hectares rounded up to one decimal place)

Name 102	Distance Range Code i.e. a for < 5 Kms. b for 5-10 Kms & c for 10+ kms . 103	Forests 104	Area under Non-Agricultural Uses 105	Barren and Un-Cultivable land 106	Permanent Pastures and Other Grazing Lands 107	Land Under Miscellaneous Tree Crops etc. 108	Cultivable Waste Land 109	Name Village 2	Sr. No. 1
NASVADI	b	0	26	0	7.4	0	0	Raypur	113
NASVADI	c	0	2.9	11.2	22.1	20.1	0	Bharwada	114
NASVADI	b	0	12.5	20	20	0	0	Baroli	115
NASVADI	b	0	3	0	23	0	0	Khapariya	116
NASVADI	b	0	0.9	11	0.5	0	4.6	Roziya	117
NASVADI	c	0	0.3	0	5.7	3.6	0	Sindhikuva (Roziya)	118
NASVADI	b	0	0	1.4	0	0	1	Botiyakuva	119
NASVADI	b	0	0.4	0.6	0	0	5	Kadikuva	120
NASVADI	c	0	2.5	1.7	0.9	0	6	Haripura (Vadeshiya)	121
NASVADI	b	0	1.2	12.5	2.1	0	0	Chhaththiamli	122
NASVADI	b	0	3.2	10.4	3.2	0	0	Bhutkhan	123
NASVADI	c	31.4	0.5	16.2	0	0	0	Khushalpura	124
NASVADI	c	56.4	6.4	9.9	2	0	0	Undakotar	125
NASVADI	c	62.7	0	11.1	5.7	0	5	Vandriya	126
NASVADI	c	13.7	0.5	101.1	0	0	0	Chhevat	127
NASVADI	c	70.9	0.1	16.8	1.2	0	0	Hanlli	128
NASVADI	c	0	4.6	0	0	0	4.8	Nana Vant	129
NASVADI	c	82.5	1	0	0	0	0	Vasvani	130
NASVADI	c	87.6	0	0	0	0	0	Chhalvant	131
NASVADI	c	82	0	0	0	0	75.8	Nani Kadai	132
NASVADI	c	68.3	0	0	0	0	5.1	Bari Mahuda	133
NASVADI	c	100.4	1.5	0	0	0	0	Dughdha	134
NASVADI	c	114.2	0	9.1	0	0	0	Ghutiya Amba	135
NASVADI	c	81.6	0	0	0	0	0	Bhangiyavad	136
NASVADI	c	29.3	0.7	30.8	3.3	0	0	Ratanpura (Kaprali)	137
NASVADI	c	14.2	0	4.6	8.4	0	0	Nani Zari	138
NASVADI	c	19	0.3	8.1	0	0	0	Bilgam	139
NASVADI	b	34.6	0	30.2	0	0	0	Moti Zari	140

## Census of India 2011- Village Directory Amenities and Land use ( As in 2009 )

Land Use															
Sr. No.	Name Village	Area under different types of land use ( in hectares rounded up to one decimal place)										Area irrigated by source (in hectare).			Name of three most important commodities manufactured
		Fallow Lands Other Than Current Fallows	Current Fallows	Net Area Sown	Total Irrigated Land Area	Total Un-irrigated Land Area	Canals ( C )	Wells/Tube-Wells (W/TW)	Tanks/Lakes (T/L)	Water Falls (WF)	Others (O)	First	Second	Third	
1	2	110	111	112	113	114	115	116	117	118	119	120	121	122	
113	Raypur	0	0	219.8	100	119.8	0	100	0	0	0				
114	Bharwada	0	0	377.8	77	300.8	0	77	0	0	0				
115	Baroli	35	0	538	138	400	38	100	0	0	0				
116	Khapariya	0	18.7	401	101	300	70	31	0	0	0				
117	Roziya	0	0	133.6	100	33.6	75	25	0	0	0				
118	Sindhikuva (Roziya)	0	0	123.2	100	23.2	69	31	0	0	0				
119	Botiyakuva	0	0	48	18	30	0	18	0	0	0				
120	Kadikuva	0	0	117	50	67	0	50	0	0	0				
121	Haripura (Vadeshiya)	0	0	99	45	54	0	45	0	0	0				
122	Chhaththiamli	0	0	128.4	28	100.4	0	28	0	0	0				
123	Bhutkhan	0	0	76	25	51	0	25	0	0	0				
124	Khushalpara	0	3	79	15	64	0	15	0	0	0				
125	Undakotar	0	0	50.4	10	40.4	0	10	0	0	0				
126	Vandriya	0	0	55.8	0	55.8	0	0	0	0	0				
127	Chhevat	0	0	162.7	10	152.7	0	10	0	0	0				
128	Hanlli	0	1.2	64.6	4	60.6	0	4	0	0	0				
129	Nana Vant	59.4	4.1	114.3	14	100.3	0	14	0	0	0				
130	Vasvani	3	5.5	88.3	10	78.3	0	10	0	0	0				
131	Chhalvant	2	5	173.7	25	148.7	0	25	0	0	0				
132	Nani Kadai	5	8.1	88.3	8	80.3	0	8	0	0	0				
133	Bari Mahuda	6	0	49.5	0	49.5	0	0	0	0	0				
134	Dughdha	4.4	113	0	0	0	0	0	0	0	0				
135	Ghutiya Amba	0	0	122	0	122	0	0	0	0	0				
136	Bhangiyavad	0	11.2	81	20	61	0	20	0	0	0				
137	Ratanpura (Kaprali)	0	3.2	124.3	10	114.3	0	10	0	0	0				
138	Nani Zari	0	0	78.8	8	70.8	0	8	0	0	0				
139	Bilgam	0	4.2	75.4	5	70.4	0	5	0	0	0				
140	Moti Zari	0	2.9	185.4	85	100.4	0	85	0	0	0				



## Census of India 2011- Village Directory Amenities and Land use ( As in 2009 )

Number of educational amenities available. (If not available within the village , the distance range code viz; a for < 5 Kms, b for 5-10 Kms and c for 10+ kms of nearest place where facility is available is given).

Sr. No.	Name Village	Location Code No.	Total Area of The Village ( In Hectares Rounded Up to One Decimal Place)	Total Population ( 2011 Census )	Number of Households (2011 Census)	Pre-Primary School (PP)	Primary School (P)	Middle School (M)	Secondary School (S)	Senior Secondary School (SS)	Degree College of Arts Science & Commerce (ASC)	Engineering College(EC)	Medical College (MC)	Management Institute (MI)
1	2	3	4	5	6	7	8	9	10	11	12	13	14	15
CD Block:- Nasvadi (0182)														
141	Simel	520654	181.3	439	81	b	1		b	b	b	c	c	c
142	Gadh	520655	53.9	196	39	b	1		b	b	b	c	c	c
143	Sampura	520656	198.5	643	128	c	1		c	c	c	c	c	c
144	Vadeshiya	520657	207.1	728	122	c	1		c	c	c	c	c	c
145	Pani Mahuda	520658	109.4	647	104	c	2		c	c	c	c	c	c
146	Sankal (Tankhala)	520659	110.4	1940	423	b	2		1	1	b	c	c	c
147	Tankhala	520660	105.9	441	74	c	1		a	a	c	c	c	c
148	Shankarvav	520661	130.1	217	51	c	1		a	a	c	c	c	c
149	Kasumbiya	520662	101.8	439	85	c	1		a	a	c	c	c	c
150	Khokhra (Tankhala)	520663	233.6	847	144	c	2		c	c	c	c	c	c
151	Nakhalpur	520664	305.3	483	96	c	1		c	c	c	c	c	c
152	Jakshi	520665	223.2	871	163	c	2		c	c	c	c	c	c
153	Ghatasa	520666	100.4	766	157	c	2		c	c	c	c	c	c
154	Fatepur	520667	99.6	487	90	c	1		c	c	c	c	c	c
155	Goyavant (Rengani)	520668	410.2	1539	306	c	1		c	c	c	c	c	c
156	Lavakoi	520669	287.7	741	157	c	2		a	c	c	c	c	c
157	Katkuva	520670	147.9	738	135	c	1		c	c	c	c	c	c
158	Fulwadi	520671	116.5	257	42	c	1		a	c	c	c	c	c
159	Ghoda	520672	109.4	246	45	c	1		c	c	c	c	c	c
160	Tarol	520673	237.8	768	125	c	1		c	c	c	c	c	c
161	Mediya	520674	102.5	363	68	c	1		c	c	c	c	c	c
162	Dhamaniya Amba	520675	209.1	889	144	c	1		b	c	c	c	c	c
163	Andhani	520676	89.3	292	44	c	1		b	c	c	c	c	c
164	Khermal	520677	76.7	377	46	c	1		c	c	c	c	c	c
165	Nani Jaduli	520678	128.2	544	87	c	1		c	c	c	c	c	c
166	Ghatamali	520679	344.8	749	110	c	1		c	c	c	c	c	c

## Census of India 2011- Village Directory Amenities and Land use ( As in 2009 )

Number of educational amenities available. (If not available within the village, the distance range code viz; a for < 5 Kms, b for 5-10 Kms and c for 10+ kms of nearest place where facility is available is given).

Number of Medical Amenities available. (If not available within the village, the distance range code viz; a for < 5 Kms, b for 5-10 Kms and c for 10+ kms of nearest place where facility is available is given).

16	17	18	19	20	21	22	23	24	25	26	27	28	29	30	31	2	1
Polytechnic (Pt)	Vocational Training School /ITI	Non-formal Training Centre (NFTC)	Special School for Disabled (SSD)	Others (Specify)	Community Health Centre(CHC)	Primary Health Centre (PHC)	Primary Health Sub Centre (PHS)	Maternity and Child Welfare Centre (MCW)	T.B. Clinic (TBC)	Hospital-Allopathic (HA)	Hospital-Alternative Medicine (HO)	Dispensary (D)	Veterinary Hospital (VH)	Mobile Health Clinic (MHC)	Family Welfare Centre (FWC)	Name Village	Sr. No.
c	b	c	c		b	b	b	b	b	b	c	b	b	b	b	Simel	141
c	b	c	c		b	b	a	b	b	b	c	b	b	l	b	Gadh	142
c	c	c	c		c	b	b	b	c	c	c	b	c	b	b	Samarpura	143
c	c	c	c		c	b	a	b	c	c	c	b	c	b	b	Vadeshiya	144
c	c	c	c		c	a	a	a	c	c	c	a	c	a	a	Pani Mahuda	145
c	b	c	c		b	a	a	a	b	b	c	l	b	b	b	Sankal (Tankhala)	146
c	c	c	c		c	l	l	l	l	c	c	l	c	l	c	Tankhala	147
c	c	c	c		c	a	a	a	c	c	c	a	c	a	a	Shankarvav	148
c	c	c	c		c	a	a	a	c	c	c	a	c	a	a	Kasumbiya	149
c	c	c	c		c	a	a	a	c	c	c	a	c	a	a	Khokhra (Tankhala)	150
c	c	c	c		c	a	c	a	c	c	c	a	c	a	a	Nakhalpur	151
c	c	c	c		c	b	b	b	c	c	c	b	c	b	b	Jakshi	152
c	c	c	c		c	b	b	b	c	c	c	b	c	c	b	Ghatasa	153
c	c	c	c		c	b	c	b	c	c	c	b	c	b	b	Fatepur	154
c	c	c	c		c	b	l	b	c	c	c	b	c	b	b	Goyavant (Rengani)	155
c	c	c	c		c	b	l	b	c	c	c	b	c	b	b	Lavakoi	156
c	c	c	c		c	b	a	b	c	c	c	b	c	b	c	Katkuva	157
c	c	c	c		c	b	a	b	c	c	c	b	c	b	b	Fulwadi	158
c	c	c	c		c	c	a	c	c	c	c	c	c	c	c	Ghoda	159
c	c	c	c		c	c	a	c	c	c	c	c	c	b	b	Tarol	160
c	c	c	c		c	c	c	c	c	c	c	c	c	l	c	Mediya	161
c	c	c	c		c	a	a	c	c	c	c	c	c	c	c	Dhamaniya Amba	162
c	c	c	c		c	b	a	c	c	c	c	c	c	l	c	Andhani	163
c	c	c	c		c	a	a	c	c	c	c	c	c	l	b	Khermal	164
c	c	c	c		c	b	a	c	c	c	c	c	c	l	c	Nani Jaduli	165
c	c	c	c		c	c	a	c	c	c	c	c	c	l	c	Ghatamali	166



## Census of India 2011- Village Directory Amenities and Land use ( As in 2009 )

Sr. No.	Name Village	Number of Non-Government Medical Amenities available.							Availability of drinking water - Yes / No							
		Charitable Non Govt. Hospital/Nursing Home.	Medical Practitioner with MBBS Degree	Medical Practitioner with Other Degree	Medical Practitioner with No Degree	Traditional Practitioner and Faith Healer	Medicine Shop	Others	Tap Water (Treated/Untreated)	Well Water (Covered / Uncovered well)	Hand Pump	Tube Wells / Bore Well	Spring	River / Canal	Tank / Pond / Lake	Others
1	2	32	33	34	35	36	37	38	39	40	41	42	43	44	45	46
141	Simel	0	0	0	0	0	0	0	Yes	Yes	Yes	Yes	No	Yes	No	No
142	Gadh	0	0	0	0	0	0	0	Yes	Yes	Yes	Yes	No	Yes	No	No
143	Sampura	0	0	0	0	0	0	0	Yes	No	Yes	Yes	Yes	Yes	No	No
144	Vadeshiya	0	0	0	0	0	0	0	Yes	No	Yes	Yes	No	No	No	No
145	Pani Mahuda	0	0	0	0	0	0	0	Yes	No	Yes	Yes	No	No	No	No
146	Sankal (Tankhala)	0	1	2	0	0	0	0	Yes	No	Yes	Yes	No	No	No	No
147	Tankhala	0	0	0	0	0	1	0	Yes	No	Yes	No	No	No	No	No
148	Shankarvav	0	0	0	0	0	0	0	Yes	Yes	Yes	Yes	No	No	No	No
149	Kasumbiya	0	0	0	0	0	0	0	Yes	No	Yes	Yes	No	No	No	No
150	Khokhra (Tankhala)	0	0	0	0	0	0	0	Yes	No	Yes	Yes	No	No	Yes	No
151	Nakhalpur	0	0	0	0	0	0	0	Yes	Yes	Yes	Yes	No	No	No	No
152	Jakshi	0	0	0	0	0	0	0	Yes	Yes	Yes	Yes	No	Yes	No	No
153	Ghatasa	0	0	0	0	0	0	0	Yes	No	Yes	Yes	Yes	Yes	No	No
154	Fatepur	0	0	0	0	0	0	0	Yes	No	Yes	Yes	Yes	Yes	No	No
155	Goyavant (Rengani)	0	0	0	0	0	0	0	Yes	Yes	Yes	No	No	Yes	No	No
156	Lavakoi	0	0	0	0	0	0	0	Yes	No	Yes	Yes	No	Yes	No	No
157	Katkuva	0	0	0	0	0	0	0	Yes	Yes	Yes	No	No	No	No	No
158	Fulwadi	0	0	0	0	0	0	0	Yes	No	Yes	Yes	No	Yes	No	No
159	Ghoda	0	0	0	0	0	0	0	Yes	No	Yes	Yes	No	Yes	No	No
160	Tarol	0	0	0	0	0	0	0	Yes	Yes	Yes	No	No	Yes	No	No
161	Mediya	0	0	0	0	0	0	0	Yes	Yes	Yes	No	Yes	Yes	No	No
162	Dhamaniya Amba	0	0	0	0	0	0	0	Yes	Yes	Yes	No	No	Yes	No	No
163	Andhani	0	0	0	0	0	0	0	Yes	Yes	Yes	No	No	No	No	No
164	Khermal	0	0	0	0	0	0	0	Yes	No	Yes	Yes	No	Yes	No	No
165	Nani Jaduli	0	0	0	0	0	0	0	Yes	Yes	Yes	No	No	Yes	No	No
166	Ghatamali	0	0	0	0	0	0	0	Yes	Yes	Yes	No	No	No	No	No

## Census of India 2011- Village Directory

### Amenities and Land use ( As in 2009 )

Availability of toilet & others  
Yes / No

Communication and transport facilities (If amenities available code -Yes is given except for Village Pin Code ,If not available within the village , the distance range code viz; a for < 5 Kms, b for 5-10 Kms and c for 10+ kms of nearest place where facility is available is given)

Community Toilet Including Bath.	Community Toilet Excluding Bath.	Rural Sanitary Mart or Sanitary Hardware Outlet Available Near the Village.	Community Bio- Gas or Recycle of Waste for Productive Use.	Post Office(PO)	Sub Post Office (SPO)	Post & Telegraph Office (P&TO)	Village Pin Code	Telephones (Land lines)	Public Call Office (PCO)	Mobile Phone Coverage	Internet Cafes/ Common Service Centre (CSC)	Private Courier Facility	Bus Service (Public & Private)	Name Village	Sr. No.
No	No	No	No	b	b		391150	b	b	Yes	b	b	b	Simel	141
No	No	No	No	b	a		391150	b	b	Yes	Yes	b	Yes	Gadh	142
No	No	No	No	c	a		391150	Yes	b	Yes	Yes	c	Yes	Samarpura	143
No	No	No	No	c	a		391150	Yes	b	Yes	Yes	b	Yes	Vadeshiya	144
No	No	No	No	c	a		391150	Yes	a	Yes	Yes	a	Yes	Pani Mahuda	145
No	No	No	No	b	b		391150	Yes	Yes	Yes	Yes	b	Yes	Sankal (Tankhala)	146
No	No	No	No	c	Yes		391150	Yes	Yes	Yes	Yes	a	Yes	Tankhala	147
No	No	No	No	c	a		391150	Yes	a	Yes	Yes	c	Yes	Shankarvav	148
No	No	No	No	c	Yes		391761	Yes	Yes	Yes	Yes	c	Yes	Kasumbiya	149
No	No	No	No	c	a		391150	Yes	a	Yes	Yes	a	Yes	Khokhra (Tankhala)	150
No	No	No	No	c	a		391150	Yes	Yes	Yes	Yes	a	Yes	Nakhalpur	151
No	No	No	No	c	Yes		391150	Yes	Yes	Yes	Yes	b	Yes	Jakshi	152
No	No	Yes	No	c	a		391150	Yes	b	Yes	Yes	c	Yes	Ghatasa	153
No	No	Yes	No	c	a		391150	Yes	b	Yes	Yes	c	Yes	Fatepur	154
No	No	No	No	b	Yes		391150	Yes	b	Yes	Yes	b	Yes	Goyavant (Rengani)	155
No	No	No	No	b	Yes		391150	Yes	Yes	Yes	Yes	c	Yes	Lavakoi	156
No	No	No	No	b	a		391150	a	b	Yes	Yes	b	Yes	Katkuva	157
No	No	No	No	b	a		391150	b	b	Yes	Yes	c	Yes	Fulwadi	158
No	No	No	No	c	a		391150	c	c	Yes	Yes	c	Yes	Ghoda	159
No	No	No	No	c	a		391150	b	b	Yes	Yes	b	Yes	Tarol	160
No	No	No	No	c	b		391150	c	c	Yes	Yes	c	Yes	Mediya	161
No	No	No	No	c	a		391150	c	c	Yes	Yes	c	Yes	Dhamaniya Amba	162
No	No	No	No	c	a		391150	c	c	Yes	Yes	c	Yes	Andhani	163
No	No	No	No	c	a		391150	c	c	Yes	Yes	c	Yes	Khermal	164
No	No	No	No	c	b		391150	c	c	Yes	Yes	c	Yes	Nani Jaduli	165
No	No	No	No	c	b		391150	c	c	Yes	Yes	c	Yes	Ghatamali	166

## Census of India 2011- Village Directory Amenities and Land use ( As in 2009 )

Communication and transport facilities (If amenities available code -Yes is given except for Village Pin Code ,If not available within the village , the distance range code viz; a for < 5 Kms, b for 5-10 Kms and c for 10+ kms of nearest place where facility is available is given)

Village connected to highways,village roads, banks & credit societies (If amenities available code -Yes is given, If not available within the village , the distance range code viz; a for < 5 Kms, b for 5-10 Kms and c for 10+ kms of nearest place where facility is available is given)

Sr. No.	Name Village	Railway Stations	Auto/Modified Autos	Taxis and Vans	Tractors	Cycle-Pulled Rickshaws (Manual & Machine Driven)	Carts Driven by Animals	Sea /River Ferry Service	Connected to National Highway (NH)	Connected to State Highway (SH)	Connected to Major District Road (MDR)	Connected to Others District Road	Pucca Roads	Kutchcha Roads	Water Bounded Macadam (WBM) Roads
1	2	61	62	63	64	65	66	67	68	69	70	71	72	73	74
141	Simel	b	c	Yes	Yes		Yes	c	c	b	c	Yes	Yes	Yes	b
142	Gadh	b	c	Yes	Yes		Yes	c	c	b	c	Yes	Yes	Yes	b
143	Samarpura	b	Yes	b	Yes		Yes	c	c	c	c	Yes	Yes	Yes	c
144	Vadeshiya	b	b	Yes	Yes		Yes	c	c	c	c	Yes	a	Yes	c
145	Pani Mahuda	a	a	Yes	Yes		Yes	c	c	c	c	Yes	Yes	c	c
146	Sankal (Tankhala)	a	Yes	Yes	Yes		Yes	c	c	c	c	Yes	Yes	Yes	b
147	Tankhala	Yes	Yes	Yes	Yes		Yes	c	c	c	a	Yes	Yes	c	c
148	Shankarvav	c	c	c	Yes		Yes	c	c	c	Yes	Yes	Yes	Yes	c
149	Kasumbiya	c	c	c	a		Yes	c	c	c	a	Yes	Yes	Yes	c
150	Khokhra (Tankhala)	c	c	Yes	Yes		Yes	c	c	c	Yes	Yes	Yes	Yes	c
151	Nakhalpur	a	a	Yes	Yes		Yes	c	c	c	a	Yes	Yes	c	c
152	Jakshi	b	b	Yes	Yes		Yes	c	c	c	b	Yes	Yes	c	c
153	Ghatasa	b	Yes	Yes	Yes		Yes	c	c	c	Yes	Yes	Yes	Yes	c
154	Fatepur	b	Yes	Yes	Yes		Yes	c	c	c	Yes	Yes	Yes	Yes	c
155	Goyavant (Rengani)	b	b	Yes	Yes		Yes	c	c	c	b	Yes	Yes	c	c
156	Lavakoi	c	c	Yes	Yes		Yes	c	c	c	c	Yes	Yes	c	c
157	Katkuva	b	b	Yes	Yes		Yes	c	c	c	c	Yes	Yes	c	c
158	Fulwadi	c	c	a	a		Yes	c	c	c	c	Yes	Yes	c	c
159	Ghoda	c	c	a	a		Yes	c	c	c	c	Yes	Yes	c	c
160	Tarol	c	c	Yes	Yes		Yes	c	c	c	b	Yes	Yes	Yes	c
161	Mediya	c	c	Yes	Yes		Yes	c	c	c	c	Yes	Yes	Yes	c
162	Dhamaniya Amba	c	c	Yes	b		b	c	c	c	c	Yes	Yes	Yes	c
163	Andhani	c	c	Yes	Yes		b	c	c	c	c	Yes	Yes	Yes	c
164	Khermal	c	c	Yes	b		b	c	c	c	c	Yes	a	Yes	c
165	Nani Jaduli	c	c	a	a		b	c	c	c	c	Yes	c	Yes	Yes
166	Ghatamali	c	c	Yes	Yes		b	c	c	c	c	Yes	Yes	Yes	c

## Census of India 2011- Village Directory Amenities and Land use ( As in 2009 )

Village connected to highways, village roads, banks & credit societies (If amenities available code -Yes is given, If not available within the village , the distance range code viz; a for < 5 Kms, b for 5-10 Kms and c for 10+ kms of nearest place where facility is available is given)

Availability of miscellaneous facilities (If amenities available code - Yes is given, If not available within the village , the distance range code viz; a for < 5 Kms, b for 5-10 Kms and c for 10+ kms of nearest place where facility is available is given)

Navigable Waterway (River/Canal)(NW)	Footpaths (FP)	Commercial & Co-Operative Banks	ATM	Agricultural Credit Societies	Self-Help Group (SHG)	Public Distribution System (PDS) shop	Mandis / Regular Market	Weekly Haat	Agricultural Marketing Society	Integrated Child Development Scheme (Nutritional Centres)	Anganwadi Centre (Nutritional Centres)	Others (Nutritional Centres)	ASHA(Accredited Social Health Activist)	Name Village	Sr. No.
75	76	77	78	79	80	81	82	83	84	85	86	87	88	2	1
c	Yes	b	b	b	Yes	Yes	b	b	b	b	Yes	Yes	b	Simel	141
c	Yes	b	b	b	Yes	a	b	b	b	b	b	Yes	b	Gadh	142
c	Yes	b	c	a	Yes	b	b	c	b	c	Yes	Yes	Yes	Samarpura	143
c	Yes	c	c	b	Yes	Yes	b	c	b	c	Yes	Yes	c	Vadeshiya	144
c	Yes	c	c	a	Yes	a	a	c	a	c	Yes	Yes	c	Pani Mahuda	145
c	Yes	Yes	b	Yes	Yes	Yes	Yes	b	Yes	b	Yes	Yes	b	Sankal (Tankhala)	146
c	Yes	a	c	b	Yes	Yes	Yes	c	c	c	Yes	Yes	Yes	Tankhala	147
c	Yes	a	c	c	c	a	a	c	c	c	Yes	Yes	c	Shankarvav	148
c	Yes	c	c	c	Yes	Yes	a	c	c	c	Yes	Yes	Yes	Kasumbiya	149
c	Yes	c	c	c	Yes	a	a	b	c	c	Yes	Yes	c	Khokhra (Tankhala)	150
c	Yes	c	c	c	Yes	Yes	a	c	c	c	Yes	Yes	Yes	Nakhapur	151
c	Yes	c	c	c	Yes	a	b	c	c	c	Yes	Yes	Yes	Jakshi	152
c	Yes	b	c	a	Yes	b	b	b	b	c	Yes	Yes	Yes	Ghatasa	153
c	Yes	b	c	a	Yes	a	b	c	c	c	Yes	Yes	c	Fatepur	154
c	Yes	b	c	c	Yes	Yes	b	c	c	c	Yes	Yes	Yes	Goyavant (Rengani)	155
c	Yes	b	c	c	Yes	Yes	b	c	c	c	Yes	Yes	Yes	Lavakoi	156
c	Yes	c	c	c	Yes	a	b	c	c	c	Yes	Yes	Yes	Katkuva	157
c	Yes	b	c	c	Yes	a	b	c	c	c	Yes	Yes	Yes	Fulwadi	158
c	Yes	c	c	c	c	b	c	c	c	c	Yes	Yes	Yes	Ghoda	159
c	Yes	c	c	c	Yes	a	c	c	c	c	Yes	Yes	Yes	Tarol	160
c	Yes	c	c	c	Yes	b	c	c	c	c	Yes	Yes	Yes	Mediya	161
c	Yes	c	c	c	Yes	a	c	c	c	c	Yes	Yes	Yes	Dhamaniya Amba	162
c	Yes	c	c	c	c	a	c	c	c	c	Yes	Yes	c	Andhani	163
c	Yes	c	c	c	c	b	c	c	c	c	Yes	Yes	c	Khermal	164
c	Yes	c	c	c	Yes	a	c	c	c	c	Yes	Yes	Yes	Nani Jaduli	165
c	Yes	c	c	c	Yes	b	c	c	c	c	Yes	Yes	c	Ghatamali	166

## Census of India 2011- Village Directory Amenities and Land use ( As in 2009 )

Availability of miscellaneous facilities (If amenities available code -Yes is given, If not available within the village , the distance range code viz; a for < 5 Kms, b for 5-10 Kms and c for 10+ kms of nearest place where facility is available is given)

Availability of electricity (Yes/No)

Sr. No.	Name Village	Community Centre with/ Without TV	Sports Field,	Sports Club / Recreation Centre	Cinema / Video Hall	Public Library	Public Reading Room	Newspaper Supply	Assembly Polling Station	Birth & Death Registration Office	Power Supply for Domestic Use (ED)	Power Supply for Agricultural Use (EAG)	Power Supply for Commercial Use (EC)	Power Supply for All Uses (EA)
1	2	89	90	91	92	93	94	95	96	97	98	99	100	101
141	Simel	Yes	b	b	b	b	b	Yes	a	Yes	Yes	Yes	Yes	Yes
142	Gadh	b	b	b	b	b	b	Yes	a	Yes	Yes	Yes	Yes	Yes
143	Samarpura	Yes	c	c	c	c	c	Yes	Yes	Yes	Yes	Yes	Yes	Yes
144	Vadeshiya	Yes	c	c	c	Yes	c	Yes	Yes	Yes	Yes	Yes	Yes	Yes
145	Pani Mahuda	Yes	c	c	c	c	c	Yes	Yes	Yes	Yes	Yes	Yes	Yes
146	Sankal (Tankhala)	Yes	b	b	b	b	b	Yes	Yes	Yes	Yes	Yes	Yes	Yes
147	Tankhala	Yes	c	c	c	c	c	Yes	Yes	Yes	Yes	Yes	Yes	Yes
148	Shankarvav	Yes	c	c	c	c	c	Yes	a	Yes	Yes	Yes	Yes	Yes
149	Kasumbiya	Yes	c	c	c	c	c	Yes	a	Yes	Yes	Yes	Yes	Yes
150	Khokhra (Tankhala)	Yes	c	c	c	c	c	Yes	Yes	Yes	Yes	Yes	Yes	Yes
151	Nakhalpur	Yes	c	c	c	c	c	Yes	Yes	Yes	Yes	Yes	Yes	Yes
152	Jakshi	Yes	c	c	c	Yes	c	Yes	Yes	Yes	Yes	Yes	Yes	Yes
153	Ghatasa	Yes	c	c	c	c	c	Yes	Yes	Yes	Yes	Yes	Yes	Yes
154	Fatepur	Yes	c	c	c	c	c	Yes	Yes	Yes	Yes	Yes	Yes	Yes
155	Goyavant (Rengani)	Yes	c	c	c	Yes	c	Yes	Yes	Yes	Yes	Yes	Yes	Yes
156	Lavakoi	Yes	c	c	c	Yes	c	Yes	Yes	Yes	Yes	Yes	Yes	Yes
157	Katkuva	Yes	b	c	c	c	c	Yes	Yes	Yes	Yes	Yes	Yes	Yes
158	Fulwadi	Yes	c	c	c	c	c	Yes	a	Yes	Yes	Yes	Yes	Yes
159	Ghoda	Yes	c	c	c	c	c	Yes	a	Yes	Yes	Yes	Yes	Yes
160	Tarol	Yes	c	c	c	c	c	Yes	Yes	Yes	Yes	Yes	Yes	Yes
161	Mediya	Yes	c	c	c	c	c	Yes	Yes	Yes	Yes	Yes	Yes	Yes
162	Dhamaniya Amba	Yes	c	c	c	c	c	Yes	Yes	Yes	Yes	Yes	Yes	Yes
163	Andhani	Yes	c	c	c	c	c	Yes	a	Yes	Yes	Yes	Yes	Yes
164	Khermal	Yes	c	c	c	c	c	Yes	a	Yes	Yes	Yes	Yes	Yes
165	Nani Jaduli	Yes	c	c	c	c	c	Yes	a	Yes	Yes	Yes	Yes	Yes
166	Ghatamali	Yes	c	c	c	c	c	Yes	Yes	Yes	Yes	Yes	Yes	Yes

## Census of India 2011- Village Directory Amenities and Land use ( As in 2009 )

### Land Use

Nearest Town

Area under different types of land use  
( in hectares rounded up to one decimal place)

Name	Distance Range Code i.e. a for < 5 Kms,b for 5-10 Kms & c for 10+ kms .	Forests	Area under Non-Agricultural Uses	Barren and Un-Cultivable land	Permanent Pastures and Other Grazing Lands	Land Under Miscellaneous Tree Crops etc.	Cultivable Waste Land	Name Village	Sr. No.
102	103	104	105	106	107	108	109	2	1
NASVADI	b	0	7.2	16.4	7.2	0	4.8	Simel	141
NASVADI	b	0	0	16	0	0	0	Gadh	142
NASVADI	c	0	0.4	28.1	0	0	0.5	Samarpura	143
NASVADI	c	0	1.4	12	10.1	0	0	Vadeshiya	144
NASVADI	c	0	0.6	3.4	7	0	0	Pani Mahuda	145
NASVADI	b	0	20.1	4.7	20	0	0	Sankal (Tankhala)	146
NASVADI	c	0	2.5	4.4	2	0	1.9	Tankhala	147
NASVADI	c	0	0.5	5	6.2	0	0	Shankarvav	148
NASVADI	c	0	1.6	4.4	0	0	0	Kasumbiya	149
NASVADI	c	0	0.4	21.2	3.4	0	0	Khokhra (Tankhala)	150
NASVADI	c	0	11	17.1	15.8	0	0	Nakhalpur	151
NASVADI	c	0	1.8	4.5	13.6	0	2.5	Jakshi	152
NASVADI	c	0	2	7.1	0	0	0	Ghatasa	153
NASVADI	c	1.9	0.3	16.9	0	0	0	Fatepur	154
NASVADI	c	0	1.8	19.3	8.3	0	0	Goyavant (Rengani)	155
NASVADI	c	70.1	0.5	18.6	0	0	0	Lavakoi	156
NASVADI	c	33.5	3.8	0	0	0	0	Katkuva	157
NASVADI	c	61.9	0	10.8	2.2	0	0	Fulwadi	158
NASVADI	c	61.6	0	10.1	1.5	0	0	Ghoda	159
NASVADI	c	125.2	0	0	0	0	0	Tarol	160
NASVADI	c	21.9	0	0	0	0	0	Mediya	161
NASVADI	c	100.3	0	4.7	0	0	0	Dhamaniya Amba	162
NASVADI	c	21.2	0	11.3	0	0	0	Andhani	163
NASVADI	c	0	0	11.2	0	0	0	Khermal	164
NASVADI	c	46.5	0	8.7	4.7	7.8	0	Nani Jaduli	165
NASVADI	c	250	0	0.8	0	0	0	Ghatamali	166

## Census of India 2011- Village Directory Amenities and Land use ( As in 2009 )

Land Use													Name of three most important commodities manufactured			
Area under different types of land use ( in hectares rounded up to one decimal place)											Area irrigated by source (in hectare).					
Sr. No.	Name Village	Fallow Lands Other Than Current Fallows	Current Fallows	Net Area Sown	Total Irrigated Land Area	Total Un-irrigated Land Area	Canals ( C )	Wells/Tube-Wells (W/TW)	Tanks/Lakes (T/L)	Water Falls (WF)	Others (O)	First				Second
1	2	110	111	112	113	114	115	116	117	118	119	120	121	122		
141	Simel	0	0	145.8	100	45.8	0	100	0	0	0					
142	Gadh	0	5.4	32.5	20	12.5	0	20	0	0	0					
143	Samarpura	0	2.7	166.8	50	116.8	0	50	0	0	0					
144	Vadeshiya	0	0	183.6	50	133.6	0	50	0	0	0					
145	Pani Mahuda	0	0	98.5	50	48.5	0	50	0	0	0					
146	Sankal (Tankhala)	0.1	9.3	56.3	6	50.3	0	6	0	0	0					
147	Tankhala	0	1.2	93.8	3	90.8	0	3	0	0	0					
148	Shankarvav	0	0	118.4	18	100.4	0	18	0	0	0					
149	Kasumbiya	0	3.2	92.5	2	90.5	0	2	0	0	0					
150	Khokhra (Tankhala)	0	0	208.6	0	208.6	0	0	0	0	0					
151	Nakhalpur	0	0	261.4	61	200.4	0	61	0	0	0					
152	Jakshi	0	0	200.8	50	150.8	0	50	0	0	0					
153	Ghatasa	0	4.4	86.8	50	36.8	0	50	0	0	0					
154	Fatepur	0	0	80.4	20	60.4	0	20	0	0	0					
155	Goyavant (Rengani)	0	7.2	373.6	73	300.6	0	73	0	0	0					
156	Lavakoi	0	2.5	196	20	176	0	20	0	0	0					
157	Katkuva	0	3.8	106.7	20	86.7	0	20	0	0	0					
158	Fulwadi	0	1	40.6	5	35.6	0	5	0	0	0					
159	Ghoda	0	1.5	34.7	1	33.7	0	1	0	0	0					
160	Tarol	0	7.3	105.3	5	100.3	0	5	0	0	0					
161	Mediya	0	13.6	67	5	62	0	5	0	0	0					
162	Dhamaniya Amba	0	0.9	103.2	0	103.2	0	0	0	0	0					
163	Andhani	0	0	56.8	0	56.8	0	0	0	0	0					
164	Khermal	0	0	65.5	0	65.5	0	0	0	0	0					
165	Nani Jaduli	0	0	60.5	0	60.5	0	0	0	0	0					
166	Ghatamali	0	0.6	93.3	0	93.3	0	0	0	0	0					





## Census of India 2011- Village Directory Amenities and Land use ( As in 2009 )

Number of educational amenities available. (If not available within the village , the distance range code viz; a for < 5 Kms, b for 5-10 Kms and c for 10+ kms of nearest place where facility is available is given).

Sr. No.	Name Village	Location Code No.	Total Area of The Village ( In Hectares Rounded Up to One Decimal Place)	Total Population ( 2011 Census )	Number of Households (2011 Census)	Pre-Primary School (PP)	Primary School (P)	Middle School (M)	Secondary School (S)	Senior Secondary School (SS)	Degree College of Arts Science & Commerce (ASC)	Engineering College(EC)	Medical College (MC)	Management Institute (MI)
1	2	3	4	5	6	7	8	9	10	11	12	13	14	15
<b>CD Block:- Nasvadi (0182)</b>														
167	Kaduli Mahudi	520680	463.2	1230	203	c	1		b	c	c	c	c	c
168	Viyavant	520681	193.3	450	74	c	1		c	c	c	c	c	c
169	Reliya Amba	520682	131.1	375	79	c	1		c	c	c	c	c	c
170	Pisayata (Digneol)	520683	342.9	856	110	c	1		c	c	c	c	c	c
171	Hariyabar	520684	278.4	393	67	c	1		c	c	c	c	c	c
172	Bhagvanpura (Pankhada)	520685	105.6	6	1	c	b		c	c	c	c	c	c
173	Jitnagar	520686	699.5	986	186	c	1		c	c	c	c	c	c
174	Jamba (Jivanpura)	520687	220.2	653	142	c	1		c	c	c	c	c	c
175	Vanki Khakhar	520688	90.3	268	57	c	1		c	c	c	c	c	c
176	Jambughoda	520689	73.7	357	68	c	1		c	c	c	c	c	c
177	Kaliyapura	520690	192.9	689	138	c	1		c	c	c	c	c	c
178	Simaliya	520691	205.3	539	112	c	1		c	c	c	c	c	c
179	Suklivasan	520692	213.8	597	124	c	2		c	c	c	c	c	c
180	Ambada	520693	196.4	654	147	c	2		c	c	c	c	c	c
181	Pankhada (Jitnagar)	520694	108.9	267	58	c	2		c	c	c	c	c	c
182	Narda	520695	181.1	492	97	c	1		c	c	c	c	c	c
183	Kukarda	520696	1255.1	3155	482	c	1		c	c	c	c	c	c
184	Sankal	520697	301.1	803	107	c	2		c	c	c	c	c	c
185	Gheswadi	520698	124.7	503	71	c	1		c	c	c	c	c	c
186	Dekoch	520699	68.1	32	8	c	a		c	c	c	c	c	c
187	Chavariya	520700	33.4	58	10	c	b		c	c	c	c	c	c
188	Sindhpani	520701	260.4	448	77	c	1		c	c	c	c	c	c
189	Khetanbar	520702	75.2	225	39	c	1		c	c	c	c	c	c
190	Kevadi	520703	224.9	852	116	c	3		c	c	c	c	c	c
191	Sariyapani	520704	144.9	235	38	c	1		c	c	c	c	c	c
192	Radhani Pani	520705	189.3	425	75	c	1		c	c	c	c	c	c
193	Kantiyabar	520706	283.3	383	50	c	1		c	c	c	c	c	c

## Census of India 2011- Village Directory Amenities and Land use ( As in 2009 )

Number of educational amenities available. (If not available within the village, the distance range code viz; a for < 5 Kms, b for 5-10 Kms and c for 10+ kms of nearest place where facility is available is given).

Number of Medical Amenities available. (If not available within the village, the distance range code viz; a for < 5 Kms, b for 5-10 Kms and c for 10+ kms of nearest place where facility is available is given).

16	17	18	19	20	21	22	23	24	25	26	27	28	29	30	31	Name Village	Sr. No.
Polytechnic (Pt)	Vocational Training School /ITI	Non-formal Training Centre (NFTC)	Special School for Disabled (SSD)	Others (Specify)	Community Health Centre (CHC)	Primary Health Centre (PHC)	Primary Health Sub Centre (PHS)	Maternity and Child Welfare Centre (MCW)	T.B. Clinic (TBC)	Hospital-Allopathic (HA)	Hospital-Alternative Medicine (HO)	Dispensary (D)	Veterinary Hospital (VH)	Mobile Health Clinic (MHC)	Family Welfare Centre (FWC)		
c	c	c	c		c	b	1	c	c	c	c	c	c	b	b	Kaduli Mahudi	167
c	c	c	c		c	b	b	c	c	c	c	c	c	1	b	Viyavant	168
c	c	c	c		c	b	b	c	c	c	c	c	c	1	c	Reliya Amba	169
c	c	c	c		c	b	b	c	c	c	c	c	c	b	b	Pisayata (Digneol)	170
c	c	c	c		c	c	b	b	c	c	c	b	c	b	b	Hariyabar	171
c	c	c	c		c	c	c	c	c	c	c	c	c	c	c	Bhagvanpura (Pankhada)	172
c	c	c	c		c	b	1	b	c	c	c	b	b	b	b	Jitnagar	173
c	c	c	c		c	b	a	c	c	c	c	b	b	b	b	Jamba (Jivanpura)	174
c	c	c	c		c	a	a	a	c	a	c	a	c	a	a	Vanki Khakhar	175
c	c	c	c		c	a	a	a	c	a	c	a	c	c	c	Jambughoda	176
c	c	c	c		c	a	a	a	c	a	c	a	c	a	a	Kaliyapura	177
c	c	c	c		c	a	a	a	c	a	c	a	c	a	a	Simaliya	178
c	c	c	c		c	b	b	b	c	b	c	b	c	b	b	Suklivasan	179
c	c	c	c		c	b	1	b	c	c	c	b	c	b	b	Ambada	180
c	c	c	c		c	b	a	b	c	c	c	b	c	b	b	Pankhada (Jitnagar)	181
c	c	c	c		c	c	a	c	c	c	c	c	c	b	c	Narda	182
c	c	c	c		c	c	c	c	c	c	c	c	c	1	c	Kukarda	183
c	c	c	c		c	c	c	b	c	c	c	c	c	b	c	Sankal	184
c	c	c	c		c	c	b	c	c	c	c	c	c	1	c	Gheswadi	185
c	c	c	c		c	c	c	c	c	c	c	c	c	1	c	Dekoch	186
c	c	c	c		c	c	b	c	c	c	c	c	c	1	c	Chavariya	187
c	c	c	c		c	b	b	b	c	c	c	c	c	1	c	Sindhpani	188
c	c	c	c		c	b	b	c	c	c	c	c	c	b	c	Khetanbar	189
c	c	c	c		c	b	c	c	c	c	c	c	c	1	c	Kevadi	190
c	c	c	c		c	c	a	c	c	c	c	c	c	1	c	Sariyapani	191
c	c	c	c		c	c	b	c	c	c	c	c	c	1	c	Radhani Pani	192
c	c	c	c		c	b	a	c	c	c	c	c	c	c	c	Kantiyabar	193

## Census of India 2011- Village Directory Amenities and Land use ( As in 2009 )

Sr. No.	Name Village	Number of Non-Government Medical Amenities available.							Availability of drinking water - Yes / No							
		Charitable Non Govt. Hospital/Nursing Home.	Medical Practitioner with MBBS Degree	Medical Practitioner with Other Degree	Medical Practitioner with No Degree	Traditional Practitioner and Faith Healer	Medicine Shop	Others	Tap Water (Treated/Untreated)	Well Water (Covered / Uncovered well)	Hand Pump	Tube Wells / Bore Well	Spring	River / Canal	Tank / Pond / Lake	Others
1	2	32	33	34	35	36	37	38	39	40	41	42	43	44	45	46
167	Kaduli	0	0	0	0	0	0	0	Yes	Yes	Yes	No	No	No	No	No
	Mahudi															
168	Viyavant	0	0	0	0	0	0	0	Yes	Yes	Yes	No	No	Yes	No	No
169	Reliya Amba	0	0	0	0	0	0	0	Yes	Yes	Yes	No	No	No	No	No
170	Pisayata (Digneol)	0	0	0	0	0	0	0	Yes	Yes	Yes	No	No	Yes	No	No
171	Hariyabar	0	0	0	0	0	0	0	Yes	No	Yes	Yes	No	Yes	No	No
172	Bhagvanpura (Pankhada)	0	0	0	0	0	0	0	No	No	No	No	No	No	No	Yes
173	Jitnagar	0	0	0	0	0	0	0	Yes	No	Yes	Yes	No	No	No	No
174	Jamba (Jivanpura)	0	0	0	0	0	0	0	Yes	Yes	Yes	No	Yes	No	No	No
175	Vanki Khakhar	0	0	0	0	0	0	0	Yes	Yes	Yes	Yes	No	No	No	No
176	Jambughoda	0	0	0	0	0	0	0	Yes	Yes	Yes	Yes	No	No	No	No
177	Kaliyapura	0	0	0	0	0	0	0	Yes	Yes	Yes	Yes	No	No	No	No
178	Simaliya	0	0	0	0	0	0	0	Yes	Yes	Yes	Yes	Yes	No	No	No
179	Suklivasan	0	0	0	0	0	0	0	Yes	Yes	Yes	Yes	No	No	No	No
180	Ambada	0	0	0	0	0	0	0	Yes	Yes	Yes	Yes	Yes	No	No	No
181	Pankhada (Jitnagar)	0	0	0	0	0	0	0	Yes	No	Yes	Yes	Yes	Yes	No	No
182	Narda	0	0	0	0	0	0	0	Yes	Yes	Yes	No	No	Yes	No	No
183	Kukarda	0	0	0	0	0	0	0	Yes	Yes	Yes	No	No	Yes	No	No
184	Sankal	0	0	0	0	0	0	0	Yes	No	Yes	Yes	No	Yes	No	No
185	Gheswadi	0	0	0	0	0	0	0	Yes	No	Yes	Yes	No	Yes	No	No
186	Dekoch	0	0	0	0	0	0	0	Yes	No	Yes	No	No	No	No	No
187	Chavariya	0	0	0	0	0	0	0	Yes	No	Yes	No	No	No	No	No
188	Sindhipani	0	0	0	0	0	0	0	Yes	Yes	Yes	No	No	No	No	No
189	Khetanbar	0	0	0	0	0	0	0	Yes	Yes	Yes	No	No	No	No	No
190	Kevadi	0	0	0	0	0	0	0	Yes	Yes	Yes	No	No	Yes	No	No
191	Sariyapani	0	0	0	0	0	0	0	Yes	Yes	Yes	No	No	No	No	No
192	Radhani Pani	0	0	0	0	0	0	0	Yes	Yes	No	No	No	No	No	No
193	Kantiyabar	0	0	0	0	0	0	0	Yes	Yes	Yes	No	No	No	No	No

## Census of India 2011- Village Directory Amenities and Land use ( As in 2009 )

Communication and transport facilities (If amenities available code -  
Yes is given except for Village Pin Code ,If not available within the  
village , the distance range code viz; a for < 5 Kms, b for 5-10 Kms and  
c for 10+ kms of nearest place where facility is available is given)

Community Toilet Including Bath.	Community Toilet Excluding Bath.	Rural Sanitary Mart or Sanitary Hardware Outlet Available Near the Village.	Community Bio- Gas or Recycle of Waste for Productive Use.	Post Office(PO)	Sub Post Office (SPO)	Post & Telegraph Office (P&TO)	Village Pin Code	Telephones (Land lines)	Public Call Office (PCO)	Mobile Phone Coverage	Internet Cafes/ Common Service Centre (CSC)	Private Courier Facility	Bus Service (Public & Private)	Name Village	Sr. No.
47	48	49	50	51	52	53	54	55	56	57	58	59	60	2	1
No	Yes	No	No	c	b		391150	c	c	Yes	Yes	c	Yes	Kaduli	167
No	No	No	No	c	a		391150	Yes	c	Yes	Yes	c	Yes	Mahudi	168
No	No	No	No	c	b		391150	Yes	c	Yes	Yes	c	Yes	Viyavant	169
No	No	No	No	c	a		391150	c	c	Yes	Yes	c	Yes	Reliya Amba	169
No	No	No	No	b	a		391150	b	b	Yes	a	c	Yes	Pisayata (Digneol)	170
No	No	No	No	c	c		391150	c	c	c	c	c	Yes	Hariyabar	171
No	No	Yes	No	c	a		391150	Yes	b	Yes	Yes	c	Yes	Bhagvanpura (Pankhada)	172
No	No	No	No	b	b		391150	b	b	Yes	b	b	Yes	Jitnagar	173
No	No	No	No	a	a		391150	a	a	Yes	a	a	Yes	Jamba (Jivanpura)	174
No	No	No	No	a	a		391150	a	a	Yes	a	c	Yes	Vanki Khakhar	175
No	No	No	No	c	Yes		391150	a	a	Yes	a	a	a	Jambughoda	176
No	No	No	No	a	a		391150	a	a	Yes	a	a	Yes	Kaliyapura	177
No	No	No	No	a	a		391150	a	a	Yes	a	a	Yes	Simaliya	178
No	No	No	No	b	b		391150	b	b	Yes	b	c	Yes	Simaliya	178
No	No	No	No	a	a		391150	b	b	Yes	Yes	b	Yes	Suklivasan	179
No	No	Yes	No	c	a		391150	Yes	b	Yes	Yes	c	Yes	Ambada	180
No	No	No	No	c	a		391150	a	c	Yes	a	c	Yes	Pankhada (Jitnagar)	181
No	No	No	No	c	a		391150	a	c	Yes	a	c	Yes	Narda	182
No	No	No	No	c	Yes		391150	c	c	Yes	Yes	c	Yes	Kukarda	183
No	No	No	No	c	c		391150	c	c	Yes	Yes	c	Yes	Sankal	184
No	No	No	No	c	c		391150	c	c	Yes	Yes	c	Yes	Gheswadi	185
No	No	No	No	c	b		391150	c	c	Yes	Yes	c	Yes	Dekoch	186
No	No	No	No	c	b		391150	c	c	Yes	Yes	c	Yes	Dekoch	186
No	No	No	No	c	b		391150	c	c	Yes	Yes	c	Yes	Chavariya	187
No	No	No	No	c	b		391150	c	c	Yes	Yes	c	Yes	Sindhpani	188
No	No	No	No	c	b		391150	c	c	Yes	a	c	c	Khetanbar	189
No	No	No	No	c	b		391150	c	c	Yes	Yes	c	Yes	Kevadi	190
No	No	No	No	c	c		391150	c	c	Yes	a	c	Yes	Sariyapani	191
No	No	No	No	c	c		391150	c	c	Yes	Yes	c	Yes	Radhani Pani	192
No	No	No	No	c	b		391150	c	c	Yes	Yes	c	Yes	Kantiyabar	193

## Census of India 2011- Village Directory Amenities and Land use ( As in 2009 )

Communication and transport facilities (If amenities available code -Yes is given except for Village Pin Code ,If not available within the village , the distance range code viz; a for < 5 Kms, b for 5-10 Kms and c for 10+ kms of nearest place where facility is available is given)

Village connected to highways,village roads, banks & credit societies (If amenities available code -Yes is given, If not available within the village , the distance range code viz; a for < 5 Kms, b for 5-10 Kms and c for 10+ kms of nearest place where facility is available is given)

Sr. No.	Name Village	Railway Stations	Auto/Modified Autos	Taxis and Vans	Tractors	Cycle-Pulled Rickshaws (Manual & Machine Driven)	Carts Driven by Animals	Sea /River Ferry Service	Connected to National Highway(NH)	Connected to State Highway(SH)	Connected to Major District Road (MDR)	Connected to Others District Road	Pucca Roads	Kutchcha Roads	Water Bounded Macadam (WBM) Roads
1	2	61	62	63	64	65	66	67	68	69	70	71	72	73	74
167	Kaduli Mahudi	c	c	Yes	Yes		c	c	c	c	c	Yes	Yes	c	c
168	Viyavant	c	c	Yes	Yes		Yes	c	c	c	c	Yes	Yes	Yes	c
169	Reliya Amba	c	c	Yes	Yes		Yes	c	c	c	c	Yes	Yes	Yes	c
170	Pisayata (Digneol)	c	c	a	Yes		Yes	c	c	c	b	Yes	Yes	Yes	c
171	Hariyabar	c	c	a	a		Yes	c	c	c	c	Yes	Yes	c	Yes
172	Bhagvanpura (Pankhada)	c	c	c	c		c	c	c	c	c	c	Yes	Yes	Yes
173	Jitnagar	b	Yes	b	Yes		Yes	c	c	c	b	Yes	Yes	Yes	c
174	Jamba (Jivanpura)	b	b	b	b		Yes	c	c	c	b	Yes	Yes	c	c
175	Vanki Khakhar	a	a	a	a		Yes	c	c	c	a	Yes	Yes	c	c
176	Jambughoda	a	a	a	a		Yes	c	c	c	a	Yes	Yes	c	c
177	Kaliyapura	a	a	a	a		Yes	c	c	c	b	Yes	Yes	c	c
178	Simaliya	a	a	a	a		Yes	c	c	c	a	Yes	Yes	c	c
179	Suklivasan	b	b	b	b		Yes	c	c	c	b	Yes	Yes	c	c
180	Ambada	b	b	b	b		Yes	c	c	c	b	Yes	Yes	c	c
181	Pankhada (Jitnagar)	b	Yes	b	Yes		Yes	c	c	c	b	Yes	Yes	Yes	b
182	Narda	c	c	c	Yes		Yes	c	c	c	c	Yes	Yes	c	c
183	Kukarda	c	c	Yes	Yes		Yes	c	c	c	c	Yes	Yes	c	c
184	Sankal	c	c	b	c		Yes	c	c	c	c	Yes	b	Yes	c
185	Gheswadi	c	c	b	c		Yes	c	c	c	c	Yes	c	Yes	c
186	Dekoch	c	c	c	a		b	c	c	c	c	Yes	a	Yes	c
187	Chavariya	c	c	c	c		c	c	c	c	c	Yes	b	Yes	c
188	Sindhipani	c	c	c	Yes		Yes	c	c	c	c	Yes	c	Yes	c
189	Khetanbar	c	c	Yes	a		b	c	c	c	c	Yes	Yes	Yes	c
190	Kevadi	c	c	Yes	Yes		b	c	c	c	c	Yes	Yes	Yes	c
191	Sariyapani	c	c	a	a		c	c	c	c	c	Yes	Yes	c	c
192	Radhani Pani	c	c	b	b		c	c	c	c	c	Yes	c	c	c
193	Kantiyabar	c	c	Yes	a		c	c	c	c	c	Yes	c	c	Yes

## Census of India 2011- Village Directory Amenities and Land use ( As in 2009 )

Village connected to highways,village roads, banks & credit societies (If amenities available code -Yes is given, If not available within the village , the distance range code viz; a for < 5 Kms, b for 5-10 Kms and c for 10+ kms of nearest place where facility is available is given)

Availability of miscellaneous facilities (If amenities available code - Yes is given, If not available within the village , the distance range code viz; a for < 5 Kms, b for 5-10 Kms and c for 10+ kms of nearest place where facility is available is given)

Navigable Waterway (River/Canal)(NW)	Footpaths (FP)	Commercial & Co-Operative Banks	ATM	Agricultural Credit Societies	Self-Help Group (SHG)	Public Distribution System (PDS) shop	Mandis / Regular Market	Weekly Haat	Agricultural Marketing Society	Integrated Child Development Scheme (Nutritional Centres)	Anganwadi Centre (Nutritional Centres)	Others (Nutritional Centres)	ASHA(Accredited Social Health Activist)	Name Village	Sr. No.
75	76	77	78	79	80	81	82	83	84	85	86	87	88	2	1
c	Yes	c	c	c	Yes	b	c	c	c	c	Yes	Yes	Yes	Kaduli Mahudi	167
c	Yes	c	c	c	c	b	c	c	c	c	Yes	Yes	Yes	Viyavant	168
c	Yes	c	c	c	Yes	b	c	c	c	c	Yes	Yes	Yes	Reliya Amba	169
c	Yes	c	c	c	Yes	a	c	c	c	c	Yes	Yes	Yes	Pisayata (Digneol)	170
c	Yes	b	c	c	c	a	b	c	c	c	Yes	Yes	Yes	Hariyabar	171
c	Yes	c	c	c	c	c	c	c	c	c	c	Yes	c	Bhagvanpura (Pankhada)	172
c	Yes	b	c	a	Yes	b	b	c	b	c	Yes	Yes	Yes	Jitnagar	173
c	Yes	c	c	b	Yes	b	c	c	c	c	Yes	Yes	Yes	Jamba (Jivanpura)	174
c	Yes	c	c	a	c	a	c	c	c	c	c	Yes	Yes	Vanki Khakhar	175
c	Yes	c	c	a	a	a	c	c	c	c	a	Yes	c	Jambughoda	176
c	Yes	c	c	a	a	a	a	a	a	c	Yes	Yes	a	Kaliyapura	177
c	Yes	c	c	b	a	a	c	c	c	c	Yes	Yes	c	Simaliya	178
c	Yes	c	c	b	c	b	c	c	c	c	Yes	Yes	Yes	Suklivasan	179
c	Yes	c	c	b	c	b	c	c	c	c	Yes	Yes	Yes	Ambada	180
c	Yes	b	c	a	Yes	Yes	b	c	b	c	Yes	Yes	c	Pankhada (Jitnagar)	181
c	Yes	c	c	c	Yes	a	c	c	c	c	Yes	Yes	Yes	Narda	182
c	Yes	Yes	Yes	c	Yes	Yes	c	c	c	c	Yes	Yes	Yes	Kukarda	183
c	Yes	c	c	c	Yes	Yes	c	c	c	c	Yes	Yes	c	Sankal	184
c	Yes	c	c	c	Yes	a	c	c	c	c	Yes	Yes	Yes	Gheswadi	185
c	Yes	c	c	c	a	b	c	c	c	c	a	Yes	c	Dekoch	186
c	Yes	c	c	c	a	b	c	c	c	c	a	Yes	c	Chavariya	187
c	Yes	c	c	c	b	b	c	c	c	c	Yes	Yes	c	Sindhipani	188
c	Yes	c	c	c	Yes	a	c	c	c	c	Yes	Yes	c	Khetanbar	189
c	Yes	c	c	c	Yes	Yes	c	c	c	c	Yes	Yes	Yes	Kevadi	190
c	Yes	c	c	c	Yes	a	c	c	c	c	Yes	Yes	c	Sariyapani	191
c	Yes	c	c	c	Yes	b	c	c	c	c	Yes	Yes	c	Radhani Pani	192
c	Yes	c	c	c	Yes	Yes	c	c	c	c	Yes	Yes	Yes	Kantiyabar	193

## Census of India 2011- Village Directory Amenities and Land use ( As in 2009 )

Availability of miscellaneous facilities (If amenities available code -Yes is given, If not available within the village , the distance range code viz; a for < 5 Kms, b for 5-10 Kms and c for 10+ kms of nearest place where facility is available is given)

Availability of electricity (Yes/No)

Sr. No.	Name Village	Community Centre with/ Without TV	Sports Field,	Sports Club / Recreation Centre	Cinema / Video Hall	Public Library	Public Reading Room	Newspaper Supply	Assembly Polling Station	Birth & Death Registration Office	Power Supply for Domestic Use (ED)	Power Supply for Agricultural Use (EAG)	Power Supply for Commercial Use (EC)	Power Supply for All Uses (EA)
1	2	89	90	91	92	93	94	95	96	97	98	99	100	101
167	Kaduli Mahudi	Yes	c	c	c	c	c	Yes	Yes	Yes	Yes	Yes	Yes	Yes
168	Viyavant	Yes	c	c	c	c	c	Yes	a	Yes	Yes	Yes	Yes	Yes
169	Reliya Amba	Yes	c	b	c	c	c	Yes	Yes	Yes	Yes	Yes	Yes	Yes
170	Pisayata (Digneol)	Yes	c	c	c	c	c	Yes	Yes	Yes	Yes	Yes	Yes	Yes
171	Hariyabar	Yes	c	c	c	c	c	Yes	a	Yes	Yes	Yes	Yes	Yes
172	Bhagvanpura (Pankhada)	c	c	c	c	c	c	Yes	c	c	Yes	Yes	Yes	Yes
173	Jitnagar	Yes	c	c	c	c	c	Yes	Yes	Yes	Yes	Yes	Yes	Yes
174	Jamba (Jivanpura)	Yes	b	c	c	c	c	Yes	Yes	Yes	Yes	Yes	Yes	Yes
175	Vanki Khakhar	c	a	c	c	c	c	Yes	a	Yes	Yes	Yes	Yes	Yes
176	Jambughoda	c	a	c	c	c	c	Yes	a	Yes	Yes	Yes	Yes	Yes
177	Kaliyapura	a	a	c	c	Yes	c	Yes	Yes	Yes	Yes	Yes	Yes	Yes
178	Simaliya	c	a	c	c	c	c	Yes	Yes	Yes	Yes	Yes	Yes	Yes
179	Suklivasan	b	b	c	c	c	c	Yes	Yes	Yes	Yes	Yes	Yes	Yes
180	Ambada	Yes	b	c	c	c	c	Yes	Yes	Yes	Yes	Yes	Yes	Yes
181	Pankhada (Jitnagar)	Yes	c	c	c	c	c	Yes	a	Yes	Yes	Yes	Yes	Yes
182	Narda	Yes	c	c	c	c	c	Yes	Yes	Yes	Yes	Yes	Yes	Yes
183	Kukarda	Yes	c	c	c	c	c	Yes	Yes	Yes	Yes	Yes	Yes	Yes
184	Sankal	Yes	c	c	c	c	c	Yes	Yes	Yes	Yes	Yes	Yes	Yes
185	Gheswadi	c	c	c	c	c	c	Yes	a	Yes	Yes	Yes	Yes	Yes
186	Dekoch	Yes	c	c	c	c	c	c	a	Yes	Yes	Yes	Yes	Yes
187	Chavariya	Yes	c	c	c	c	c	c	a	Yes	Yes	Yes	Yes	Yes
188	Sindhipani	Yes	c	c	c	c	c	Yes	Yes	Yes	Yes	Yes	Yes	Yes
189	Khetanbar	Yes	c	c	c	c	c	Yes	a	Yes	Yes	Yes	Yes	Yes
190	Kevadi	Yes	c	c	c	c	c	Yes	Yes	Yes	Yes	Yes	Yes	Yes
191	Sariyapani	Yes	c	c	c	c	c	Yes	a	Yes	Yes	Yes	Yes	Yes
192	Radhani Pani	Yes	c	c	c	c	c	Yes	Yes	Yes	Yes	Yes	Yes	Yes
193	Kantiyabar	Yes	c	c	c	c	c	Yes	Yes	Yes	Yes	Yes	Yes	Yes

## Census of India 2011- Village Directory Amenities and Land use ( As in 2009 )

### Land Use

Nearest Town

Area under different types of land use  
( in hectares rounded up to one decimal place)

Name	Distance Range Code i.e. a for < 5 Kms, b for 5-10 Kms & c for 10+ kms .	Forests	Area under Non-Agricultural Uses	Barren and Un-Cultivable land	Permanent Pastures and Other Grazing Lands	Land Under Miscellaneous Tree Crops etc.	Cultivable Waste Land	Name Village	Sr. No.
102	103	104	105	106	107	108	109	2	1
NASVADI	c	317	2	12.6	0	0	0	Kaduli Mahudi	167
NASVADI	c	93.6	0	0	0	0	0	Viyavant	168
NASVADI	c	75.8	0	0	0	0	0	Reliya Amba	169
NASVADI	c	246.6	0	0	0	0	0	Pisayata (Digneol)	170
NASVADI	c	217	0	11.4	1.8	0	0	Hariyabar	171
NASVADI	c	0	0	0	0	0	0	Bhagvanpura (Pankhada)	172
NASVADI	c	0	0.1	17.1	0	0	0	Jitnagar	173
NASVADI	c	110.1	2.8	17.4	0	0	0	Jamba (Jivanpura)	174
NASVADI	c	0	0.4	4.6	0	0	0	Vanki Khakhar	175
NASVADI	c	0	3.8	6.2	0	0	0	Jambughoda	176
NASVADI	c	0	1.3	38	2	0	0	Kaliyapura	177
NASVADI	c	0	0	72	1.3	0	0	Simaliya	178
NASVADI	c	136	2.3	0	0	0	0	Suklivasan	179
NASVADI	c	64.6	1.6	7	0	0	3.6	Ambada	180
NASVADI	c	0	0.8	5.2	0	0	0	Pankhada (Jitnagar)	181
NASVADI	c	18.3	17.6	0	0	0	0	Narda	182
NASVADI	c	0	0	0	19.1	0	0	Kukarda	183
NASVADI	c	240.7	0	0.4	0	0	0	Sankal	184
NASVADI	c	80.3	0	0.3	0.9	0	0	Gheswadi	185
NASVADI	c	57.3	0	0	0	0	0	Dekoch	186
NASVADI	c	23.7	0	0	0	0	0	Chavariya	187
NASVADI	c	214.6	0	0	0	0	0	Sindhipani	188
NASVADI	c	53.9	0	0	0	0.1	0	Khetanbar	189
NASVADI	c	113.8	0	8.7	4.7	0	0	Kevadi	190
NASVADI	c	127.4	0	0	0	0	0	Sariyapani	191
NASVADI	c	156.5	0	0	0	0	0	Radhani Pani	192
NASVADI	c	250.9	0	0	0	0	0	Kantiyabar	193



## Census of India 2011- Village Directory Amenities and Land use ( As in 2009 )

Land Use												Name of three most important commodities manufactured		
Area under different types of land use ( in hectares rounded up to one decimal place)											Area irrigated by source (in hectare).			
Sr. No.	Name Village	Fallow Lands Other Than Current Fallows		Net Area Sown	Total Irrigated Land Area	Total Un-irrigated Land Area	Canals ( C )	Wells/Tube-Wells (W/TW)	Tanks/Lakes (T/L)	Water Falls (WF)	Others (O)	First	Second	Third
		110	111											
167	Kaduli Mahudi	0	0.4	131.3	0	131.3	0	0	0	0	0			
168	Viyavant	19.9	79.8	0	0	0	0	0	0	0	0			
169	Reliya Amba	0	0	55.2	0	55.2	0	0	0	0	0			
170	Pisayata (Digneol)	4.2	92.1	0	0	0	0	0	0	0	0			
171	Hariyabar	0	0.3	48.1	3	45.1	0	3	0	0	0			
172	Bhagvanpura (Pankhada)	105.6	0	0	0	0	0	0	0	0	0			
173	Jitnagar	0	8.6	673.7	73	600.7	0	73	0	0	0			
174	Jamba (Jivanpura)	0	0	89.9	0	89.9	0	0	0	0	0			
175	Vanki Khakhar	0	0	85.3	0	85.3	0	0	0	0	0			
176	Jambughoda	0	0	63.7	0	63.7	0	0	0	0	0			
177	Kaliyapura	0	2.6	149	0	149	0	0	0	0	0			
178	Simaliya	0	0	132	0	132	0	0	0	0	0			
179	Suklivasan	0	0.8	74.7	0	74.7	0	0	0	0	0			
180	Ambada	0	0	119.6	0	119.6	0	0	0	0	0			
181	Pankhada (Jitnagar)	0	4.2	98.8	0	98.8	0	0	0	0	0			
182	Narda	0	3.2	141.9	5	136.9	0	5	0	0	0			
183	Kukarda	0	3.8	1232.2	32	1200.2	0	32	0	0	0			
184	Sankal	0	0	60	2	58	0	2	0	0	0			
185	Gheswadi	0	0.2	43	0	43	0	0	0	0	0			
186	Dekoch	0.6	10.2	0	0	0	0	0	0	0	0			
187	Chavariya	0	0	9.6	0	9.6	0	0	0	0	0			
188	Sindhipani	0	0	45.8	0	45.8	0	0	0	0	0			
189	Khetanbar	0	4.9	16.3	0	16.3	0	0	0	0	0			
190	Kevadi	0	0	97.7	0	97.7	0	0	0	0	0			
191	Sariyapani	0	0.4	17	0	17	0	0	0	0	0			
192	Radhani Pani	0	0.9	31.9	0	31.9	0	0	0	0	0			
193	Kantiyabar	0	0.3	32.1	0	32.1	0	0	0	0	0			



## Census of India 2011- Village Directory Amenities and Land use ( As in 2009 )

Number of educational amenities available. (If not available within the village , the distance range code viz; a for < 5 Kms, b for 5-10 Kms and c for 10+ kms of nearest place where facility is available is given).

Sr. No.	Name Village	Location Code No.	Total Area of The Village ( In Hectares Rounded Up to One Decimal Place)	Total Population ( 2011 Census )	Number of Households (2011 Census)	Pre-Primary School (PP)	Primary School (P)	Middle School (M)	Secondary School (S)	Senior Secondary School (SS)	Degree College of Arts Science & Commerce (ASC)	Engineering College(EC)	Medical College (MC)	Management Institute (MI)
1	2	3	4	5	6	7	8	9	10	11	12	13	14	15
<b>CD Block:- Nasvadi (0182)</b>														
194	Kumetha	520707	249.7	466	79	c	1		c	c	c	c	c	c
195	Dharsimel	520708	764.9	1109	150	c	1		c	c	c	c	c	c
196	Nishana	520709	341.9	717	111	c	1		c	c	c	c	c	c
197	Ranbor	520710	270.9	449	64	c	1		c	c	c	c	c	c
198	Budha Jaldhuni	520711	414.7	475	77	c	1		c	c	c	c	c	c
199	Matha Jaldhuni	520712	201.5	453	63	c	1		c	c	c	c	c	c
200	Amta	520713	376.1	551	83	c	1		c	c	c	c	c	c
201	Udet	520714	161.3	237	32	c	1		c	c	c	c	c	c
202	Harkhod	520715	293	806	132	c	1		c	c	c	c	c	c
203	Talav	520716	513.4	686	114	c	1		c	c	c	c	c	c
204	Kunda	520717	607.3	717	116	c	1		c	c	c	c	c	c
205	Ganiyar Bari	520718	352.7	253	44	c	1		c	c	c	c	c	c
206	Wadia (Lavakoi)	520719	221.7	575	94	c	1		c	c	c	c	c	c
207	Khokhra (Lavakoi)	520720	288.2	285	47	c	1		c	c	c	c	c	c
208	Dabba	520721	181.5	191	38	c	1		c	c	c	c	c	c
209	Piplvani	520722	241.9	584	97	c	1		c	c	c	c	c	c
210	Chhoti Umer	520723	214.9	329	54	c	1		c	c	c	c	c	c
211	Khenda	520724	553.4	450	64	c	1		c	c	c	c	c	c
212	Sankadibari	520725	304.4	312	48	c	1		c	c	c	c	c	c
213	Kuppa	520726	138	211	33	c	1		c	c	c	c	c	c
214	Dhumna	520727	140.8	76	13	c	b		c	c	c	c	c	c
215	Chharbara	520728	162.1	38	6	c	c		c	c	c	c	c	c
216	Antras	520729	733.5	239	46	c	c		c	c	c	c	c	c
217	Kadada (Girkheda)	520730	1611	144	25	c	b		c	c	c	c	c	c
218	Ferkada (Kharkhada)	520731	738.7	74	15	c	b		c	c	c	c	c	c
<b>Block Total</b>			<b>53186.2</b>	<b>147367</b>	<b>27263</b>	<b>0</b>	<b>243</b>	<b>0</b>	<b>8</b>	<b>3</b>	<b>0</b>	<b>0</b>	<b>0</b>	<b>0</b>

## Census of India 2011- Village Directory Amenities and Land use ( As in 2009 )

Number of educational amenities available. (If not available within the village , the distance range code viz; a for < 5 Kms, b for 5-10 Kms and c for 10+ kms of nearest place where facility is available is given).

Number of Medical Amenities available. (If not available within the village , the distance range code viz; a for < 5 Kms, b for 5-10 Kms and c for 10+ kms of nearest place where facility is available is given).

Polytechnic (Pt)	Vocational Training School /ITI	Non-formal Training Centre (NFTC)	Special School for Disabled (SSD)	Others (Specify)	Community Health Centre (CHC)	Primary Health Centre (PHC)	Primary Health Sub Centre (PHS)	Maternity and Child Welfare Centre (MCW)	T. B. Clinic (TBC)	Hospital-Allopathic (HA)	Hospital-Alternative Medicine (HO)	Dispensary (D)	Veterinary Hospital (VH)	Mobile Health Clinic (MHC)	Family Welfare Centre (FWC)	Name Village	Sr. No.
16	17	18	19	20	21	22	23	24	25	26	27	28	29	30	31	2	1
c	c	c	c		c	c	1	c	c	c	c	c	c	1	c	Kumetha	194
c	c	c	c		c	b	c	c	c	c	c	c	c	1	c	Dharsimel	195
c	c	c	c		c	c	c	c	c	c	c	c	c	1	c	Nishana	196
c	c	c	c		c	c	b	c	c	c	c	c	c	c	c	Ranbor	197
c	c	c	c		c	c	b	c	c	c	c	c	c	c	c	Budha Jaldhuni	198
c	c	c	c		c	c	c	c	c	c	c	c	c	c	c	Matha Jaldhuni	199
c	c	c	c		c	c	a	c	c	c	c	c	c	1	c	Amta	200
c	c	c	c		c	c	b	c	c	c	c	c	c	1	c	Udet	201
c	c	c	c		c	c	c	c	c	c	c	c	c	1	c	Harkhod	202
c	c	c	c		c	c	b	c	c	c	c	c	c	1	c	Talav	203
c	c	c	c		c	c	c	c	c	c	c	c	c	1	c	Kunda	204
c	c	c	c		c	c	c	c	c	c	c	c	c	1	c	Ganiyar Bari	205
c	c	c	c		c	c	1	c	c	c	c	c	c	c	c	Wadia (Lavakoi)	206
c	c	c	c		c	c	b	c	c	c	c	c	c	c	c	Khokhra (Lavakoi)	207
c	c	c	c		c	c	c	c	c	c	c	c	c	1	c	Dabba	208
c	c	c	c		c	c	b	c	c	c	c	c	c	1	c	Piplvani	209
c	c	c	c		c	c	b	c	c	c	c	c	c	c	c	Chhoti Umer	210
c	c	c	c		c	c	b	c	c	c	c	c	c	1	c	Khenda	211
c	c	c	c		c	c	b	c	c	c	c	c	c	1	c	Sankadibari	212
c	c	c	c		c	c	b	c	c	c	c	c	c	1	c	Kuppa	213
c	c	c	c		c	c	c	c	c	c	c	c	c	c	c	Dhumna	214
c	c	c	c		c	c	c	c	c	c	c	c	c	c	c	Chharbara	215
c	c	c	c		c	c	c	c	c	c	c	c	c	c	c	Antras	216
c	c	c	c		c	c	c	c	c	c	c	c	c	c	c	Kadada (Girkheda)	217
c	c	c	c		c	c	c	c	c	c	c	c	c	c	c	Ferkada (Kharkhada)	218
<b>0</b>	<b>0</b>	<b>0</b>	<b>0</b>	<b>0</b>	<b>0</b>	<b>5</b>	<b>27</b>	<b>4</b>	<b>2</b>	<b>0</b>	<b>0</b>	<b>5</b>	<b>0</b>	<b>45</b>	<b>3</b>		

## Census of India 2011- Village Directory Amenities and Land use ( As in 2009 )

Sr. No.	Name Village	Number of Non-Government Medical Amenities available.								Availability of drinking water - Yes / No						
		Charitable Non Govt. Hospital/Nursing Home.	Medical Practitioner with MBBS Degree	Medical Practitioner with Other Degree	Medical Practitioner with No Degree	Traditional Practitioner and Faith Healer	Medicine Shop	Others	Tap Water (Treated/Untreated)	Well Water (Covered / Uncovered well)	Hand Pump	Tube Wells / Bore Well	Spring	River / Canal	Tank / Pond / Lake	Others
1	2	32	33	34	35	36	37	38	39	40	41	42	43	44	45	46
194	Kumetha	0	0	0	0	0	0	0	Yes	Yes	Yes	No	Yes	No	No	No
195	Dharsimel	0	0	0	0	0	0	0	Yes	Yes	Yes	No	Yes	No	No	No
196	Nishana	0	0	0	0	0	0	0	Yes	Yes	No	No	Yes	No	No	No
197	Ranbor	0	0	0	0	0	0	0	Yes	Yes	Yes	No	No	No	No	No
198	Budha Jaldhuni	0	0	0	0	0	0	0	Yes	No	Yes	No	No	No	No	No
199	Matha Jaldhuni	0	0	0	0	0	0	0	Yes	No	Yes	No	No	No	No	No
200	Amta	0	0	0	0	0	0	0	Yes	No	No	Yes	No	Yes	No	No
201	Udet	0	0	0	0	0	0	0	Yes	Yes	No	No	No	No	No	No
202	Harkhod	0	0	0	0	0	0	0	Yes	Yes	Yes	No	Yes	No	No	No
203	Talav	0	0	0	0	0	0	0	Yes	Yes	Yes	No	Yes	No	No	No
204	Kunda	0	0	0	0	0	0	0	Yes	Yes	No	No	Yes	No	No	No
205	Ganiyar Bari	0	0	0	0	0	0	0	Yes	No	No	No	No	Yes	No	No
206	Wadia (Lavakoi)	0	0	0	0	0	0	0	Yes	No	No	No	No	Yes	No	No
207	Khokhra (Lavakoi)	0	0	0	0	0	0	0	Yes	No	No	No	No	Yes	No	No
208	Dabba	0	0	0	0	0	0	0	Yes	No	No	No	No	No	No	No
209	Piplvani	0	0	0	0	0	0	0	Yes	No	No	No	No	Yes	No	No
210	Chhoti Umer	0	0	0	0	0	0	0	Yes	No	No	No	No	Yes	No	No
211	Khenda	0	0	0	0	0	0	0	Yes	No	No	No	No	Yes	No	No
212	Sankadibari	0	0	0	0	0	0	0	Yes	No	No	No	No	No	No	No
213	Kuppa	0	0	0	0	0	0	0	Yes	No	No	No	No	Yes	No	No
214	Dhumna	0	0	0	0	0	0	0	No	No	No	No	No	No	No	Yes
215	Chharbara	0	0	0	0	0	0	0	No	No	No	No	No	No	No	Yes
216	Antras	0	0	0	0	0	0	0	Yes	No	No	No	No	No	No	No
217	Kadada (Girkheda)	0	0	0	0	0	0	0	No	No	No	No	No	No	No	Yes
218	Ferkada (Kharkhada)	0	0	0	0	0	0	0	No	No	No	No	No	No	No	Yes
<b>Block Total</b>		<b>0</b>	<b>2</b>	<b>3</b>	<b>0</b>	<b>0</b>	<b>2</b>	<b>0</b>	<b>211</b>	<b>120</b>	<b>196</b>	<b>125</b>	<b>23</b>	<b>111</b>	<b>1</b>	<b>5</b>

## Census of India 2011- Village Directory

### Amenities and Land use ( As in 2009 )

Availability of toilet & others Yes /No  
 Communication and transport facilities (If amenities available code - Yes is given except for Village Pin Code ,If not available within the village , the distance range code viz; a for < 5 Kms, b for 5-10 Kms and c for 10+ kms of nearest place where facility is available is given)

47	48	49	50	51	52	53	54	55	56	57	58	59	60	2	1
Community Toilet Including Bath.	Community Toilet Excluding Bath.	Rural Sanitary Mart or Sanitary Hardware Outlet Available Near the Village.	Community Bio- Gas or Recycle of Waste for Productive Use.	Post Office(PO)	Sub Post Office (SPO)	Post & Telegraph Office(P&TO)	Village Pin Code	Telephones (Land lines)	Public Call Office (PCO)	Mobile Phone Coverage	Internet Cafes/ Common Service Centre (CSC)	Private Courier Facility	Bus Service (Public & Private)	Name Village	Sr. No.
No	No	No	No	c	c		391150	c	c	Yes	Yes	c	Yes	Kumetha	194
No	No	No	No	c	Yes		391150	c	c	Yes	Yes	c	Yes	Dharsimel	195
No	No	No	No	c	c		391150	c	c	Yes	b	c	c	Nishana	196
No	No	No	No	c	c		391150	b	b	Yes	Yes	c	Yes	Ranbor	197
No	No	No	No	c	c		391150	c	c	Yes	Yes	c	Yes	Budha Jaldhuni	198
No	No	No	No	c	b		391150	c	c	Yes	Yes	c	c	Matha Jaldhuni	199
No	No	No	No	c	c		391150	c	c	Yes	Yes	c	c	Amta	200
No	No	No	No	c	c		391150	c	c	Yes	Yes	c	Yes	Udet	201
No	No	No	No	c	c		391150	c	c	Yes	b	c	Yes	Harkhod	202
No	No	No	No	c	c		391150	Yes	Yes	Yes	Yes	c	Yes	Talav	203
No	No	No	No	c	c		391150	c	c	Yes	Yes	c	Yes	Kunda	204
No	No	No	No	c	c		391150	c	c	Yes	c	c	Yes	Ganiyar Bari	205
No	No	No	No	c	c		391150	c	c	Yes	Yes	c	Yes	Wadia (Lavakoi)	206
No	No	No	No	c	c		391150	c	c	Yes	Yes	c	Yes	Khokhra (Lavakoi)	207
No	No	No	No	c	c		391150	c	c	Yes	Yes	c	Yes	Dabba	208
No	No	No	No	c	c		391150	c	c	Yes	Yes	c	Yes	Piplvani	209
No	No	No	No	c	c		391150	c	c	Yes	c	c	c	Chhoti Umer	210
No	No	No	No	c	c		391150	c	c	Yes	Yes	c	c	Khenda	211
No	No	No	No	c	c		391150	c	c	Yes	Yes	c	Yes	Sankadibari	212
No	No	No	No	c	c		391150	c	c	Yes	Yes	c	Yes	Kuppa	213
No	No	No	No	c	c		391150	c	c	c	c	c	Yes	Dhumna	214
No	No	No	No	c	c		391150	c	c	c	c	c	Yes	Chharbara	215
No	No	No	No	c	c		391150	c	c	c	c	c	Yes	Antras	216
No	No	No	No	c	c		391150	c	c	c	c	c	Yes	Kadada (Girkheda)	217
No	No	No	No	c	c		391150	c	c	c	c	c	Yes	Ferkada (Kharkhada)	218
<b>0</b>	<b>4</b>	<b>8</b>	<b>1</b>	<b>0</b>	<b>37</b>	<b>0</b>	<b>216</b>	<b>149</b>	<b>55</b>	<b>210</b>	<b>163</b>	<b>0</b>	<b>202</b>		

## Census of India 2011- Village Directory Amenities and Land use ( As in 2009 )

Communication and transport facilities (If amenities available code -Yes is given except for Village Pin Code ,If not available within the village , the distance range code viz; a for < 5 Kms, b for 5-10 Kms and c for 10+ kms of nearest place where facility is available is given)

Village connected to highways,village roads, banks & credit societies (If amenities available code -Yes is given, If not available within the village , the distance range code viz; a for < 5 Kms, b for 5-10 Kms and c for 10+ kms of nearest place where facility is available is given)

Sr. No.	Name Village	Railway Stations	Auto/Modified Autos	Taxis and Vans	Tractors	Cycle-Pulled Rickshaws (Manual & Machine Driven)	Carts Driven by Animals	Sea /River Ferry Service	Connected to National Highway (NH)	Connected to State Highway(SH)	Connected to Major District Road (MDR)	Connected to Others District Road	Pucca Roads	Kutchcha Roads	Water Bounded Macadam (WBM) Roads
1	2	61	62	63	64	65	66	67	68	69	70	71	72	73	74
194	Kumetha	c	c	Yes	a		c	c	c	c	c	Yes	Yes	Yes	c
195	Dharsimel	c	c	Yes	Yes		b	c	c	c	c	Yes	Yes	c	c
196	Nishana	c	c	c	c		c	c	c	c	c	c	b	c	c
197	Ranbor	c	c	b	Yes		b	c	c	c	c	Yes	c	Yes	c
198	Budha Jaldhuni	c	c	c	c		c	c	c	c	c	Yes	c	Yes	c
199	Matha Jaldhuni	c	c	c	b		c	c	c	c	c	b	c	Yes	c
200	Amta	c	c	c	c		Yes	c	c	c	c	Yes	c	Yes	c
201	Udet	c	c	b	b		c	c	c	c	c	Yes	c	c	c
202	Harkhod	c	c	c	b		b	c	c	c	c	Yes	c	c	c
203	Talav	c	c	b	c		b	c	c	c	c	Yes	c	c	Yes
204	Kunda	c	c	b	b		c	c	c	c	c	Yes	c	c	c
205	Ganiyar Bari	c	c	c	Yes		Yes	c	c	c	c	Yes	c	Yes	c
206	Wadia (Lavakoi)	c	c	c	c		Yes	c	c	c	c	Yes	c	Yes	c
207	Khokhra (Lavakoi)	c	c	c	c		Yes	c	c	c	c	Yes	c	Yes	c
208	Dabba	c	c	c	c		Yes	c	c	c	c	Yes	c	Yes	c
209	Piplvani	c	c	c	c		Yes	c	c	c	c	Yes	c	Yes	c
210	Chhoti Umer	c	c	c	c		Yes	c	c	c	c	b	c	Yes	c
211	Khenda	c	c	c	c		Yes	c	c	c	c	b	c	Yes	c
212	Sankadibari	c	c	c	c		Yes	c	c	c	c	Yes	c	Yes	c
213	Kuppa	c	c	c	c		Yes	c	c	c	c	Yes	c	Yes	c
214	Dhumna	c	c	c	c		c	c	c	c	c	b	c	c	c
215	Chharbara	c	c	c	c		c	c	c	c	c	c	c	c	c
216	Antras	c	c	c	c	Yes	Yes	c	c	c	c	c	c	Yes	Yes
217	Kadada (Girkheda)	c	c	c	c		Yes	c	c	c	c	c	c	Yes	c
218	Ferkada (Kharkhada)	c	c	c	c		c	c	c	c	c	c	c	c	c
<b>Block Total</b>		<b>2</b>	<b>32</b>	<b>125</b>	<b>152</b>	<b>1</b>	<b>178</b>	<b>0</b>	<b>0</b>	<b>25</b>	<b>20</b>	<b>201</b>	<b>166</b>	<b>113</b>	<b>14</b>

**Census of India 2011- Village Directory  
Amenities and Land use ( As in 2009 )**

Village connected to highways,village roads, banks & credit societies (If amenities available code -Yes is given, If not available within the village , the distance range code viz; a for < 5 Kms, b for 5-10 Kms and c for 10+ kms of nearest place where facility is available is given)

Availability of miscellaneous facilities (If amenities available code - Yes is given, If not available within the village , the distance range code viz; a for < 5 Kms, b for 5-10 Kms and c for 10+ kms of nearest place where facility is available is given)

Navigable Waterway (River/Canal)(NW)	Footpaths (FP)	Commercial & Co-Operative Banks	ATM	Agricultural Credit Societies	Self-Help Group (SHG)	Public Distribution System (PDS) shop	Mandis / Regular Market	Weekly Haat	Agricultural Marketing Society	Integrated Child Development Scheme (Nutritional Centres)	Anganwadi Centre (Nutritional Centres)	Others (Nutritional Centres)	ASHA(Accredited Social Health Activist)	Name Village	Sr. No.
75	76	77	78	79	80	81	82	83	84	85	86	87	88	2	1
c	Yes	c	c	c	Yes	Yes	c	c	c	c	Yes	Yes	Yes	Kumetha	194
c	Yes	c	c	c	Yes	b	c	c	c	c	Yes	Yes	Yes	Dharsimel	195
c	Yes	c	c	c	c	c	c	c	c	c	Yes	Yes	c	Nishana	196
c	Yes	c	c	c	c	a	c	c	c	c	Yes	Yes	c	Ranbor	197
c	Yes	c	c	c	c	a	c	c	c	c	Yes	Yes	c	Budha Jaldhuni	198
c	Yes	c	c	c	b	b	c	c	c	c	Yes	Yes	c	Matha Jaldhuni	199
c	Yes	c	c	c	c	b	c	c	c	c	Yes	Yes	Yes	Amta	200
c	Yes	c	c	c	Yes	b	c	c	c	c	Yes	Yes	c	Udet	201
c	Yes	c	c	c	Yes	Yes	c	c	c	c	Yes	Yes	Yes	Harkhod	202
c	Yes	c	c	c	Yes	b	c	c	c	c	Yes	Yes	Yes	Talav	203
c	Yes	c	c	c	Yes	b	c	c	c	c	Yes	Yes	Yes	Kunda	204
c	Yes	c	c	c	b	b	c	c	c	c	Yes	Yes	c	Ganiyar Bari	205
c	Yes	c	c	c	Yes	b	c	c	c	c	Yes	Yes	Yes	Wadia (Lavakoi)	206
c	Yes	c	c	c	c	Yes	c	c	c	c	Yes	Yes	c	Khokhra (Lavakoi)	207
c	Yes	c	c	c	Yes	b	c	c	c	c	b	Yes	c	Dabba	208
c	Yes	c	c	c	b	c	c	c	c	c	Yes	Yes	c	Piplvani	209
c	Yes	c	c	c	b	b	c	c	c	c	Yes	Yes	c	Chhoti Umer	210
c	Yes	a	c	c	Yes	b	c	c	c	c	Yes	Yes	Yes	Khenda	211
c	Yes	c	c	c	c	b	c	c	c	c	Yes	Yes	c	Sankadibari	212
c	Yes	c	c	c	c	c	c	c	c	c	Yes	Yes	c	Kuppa	213
c	Yes	c	c	c	c	c	c	c	c	c	c	Yes	c	Dhumna	214
c	Yes	c	c	c	c	c	c	c	c	c	c	Yes	c	Chharbara	215
c	Yes	c	c	c	Yes	Yes	Yes	c	c	c	c	Yes	c	Antras	216
c	Yes	c	c	c	c	c	c	c	c	c	c	Yes	c	Kadada (Girkheda)	217
c	Yes	c	c	c	c	c	c	c	c	c	c	Yes	c	Ferkada (Kharkhada)	218
<b>0</b>	<b>216</b>	<b>5</b>	<b>2</b>	<b>5</b>	<b>166</b>	<b>68</b>	<b>6</b>	<b>0</b>	<b>5</b>	<b>0</b>	<b>191</b>	<b>216</b>	<b>135</b>		



## Census of India 2011- Village Directory Amenities and Land use ( As in 2009 )

Availability of miscellaneous facilities (If amenities available code -Yes is given, If not available within the village , the distance range code viz; a for < 5 Kms, b for 5-10 Kms and c for 10+ kms of nearest place where facility is available is given)

Availability of electricity (Yes/No)

Sr. No.	Name Village	Community Centre with/ Without TV	Sports Field,	Sports Club / Recreation Centre	Cinema / Video Hall	Public Library	Public Reading Room	Newspaper Supply	Assembly Polling Station	Birth & Death Registration Office	Power Supply for Domestic Use (ED)	Power Supply for Agricultural Use (EAG)	Power Supply for Commercial Use (EC)	Power Supply for All Uses (EA)
1	2	89	90	91	92	93	94	95	96	97	98	99	100	101
194	Kumetha	Yes	c	c	c	c	c	Yes	a	Yes	Yes	Yes	Yes	Yes
195	Dharsimel	Yes	c	c	c	c	c	Yes	Yes	Yes	Yes	Yes	Yes	Yes
196	Nishana	Yes	c	c	c	c	c	Yes	Yes	Yes	Yes	Yes	Yes	Yes
197	Ranbor	Yes	c	c	c	c	c	Yes	Yes	Yes	Yes	Yes	Yes	Yes
198	Budha Jaldhuni	Yes	c	c	c	c	c	Yes	a	Yes	Yes	Yes	Yes	Yes
199	Matha Jaldhuni	Yes	c	c	c	c	c	Yes	b	Yes	Yes	Yes	Yes	Yes
200	Amta	Yes	c	c	c	c	c	Yes	Yes	Yes	Yes	Yes	Yes	Yes
201	Udet	Yes	c	c	c	c	c	Yes	Yes	Yes	Yes	Yes	Yes	Yes
202	Harkhod	Yes	c	c	c	c	c	Yes	Yes	Yes	Yes	Yes	Yes	Yes
203	Talav	Yes	c	c	c	c	c	Yes	Yes	Yes	Yes	Yes	Yes	Yes
204	Kunda	Yes	c	c	c	c	c	Yes	Yes	Yes	Yes	Yes	Yes	Yes
205	Ganiyar Bari	Yes	c	c	c	c	c	Yes	Yes	Yes	Yes	Yes	Yes	Yes
206	Wadia (Lavakoi)	Yes	c	c	c	c	c	Yes	Yes	Yes	Yes	Yes	Yes	Yes
207	Khokhra (Lavakoi)	Yes	c	c	c	c	c	Yes	Yes	Yes	Yes	Yes	Yes	Yes
208	Dabba	Yes	c	c	c	c	c	Yes	Yes	Yes	Yes	Yes	Yes	Yes
209	Piplvani	Yes	c	c	c	c	c	Yes	Yes	Yes	Yes	Yes	Yes	Yes
210	Chhoti Umer	Yes	c	c	c	c	c	Yes	b	Yes	Yes	Yes	Yes	Yes
211	Khenda	Yes	c	c	c	c	c	Yes	Yes	Yes	Yes	Yes	Yes	Yes
212	Sankadibari	Yes	c	c	c	c	c	Yes	b	Yes	Yes	Yes	Yes	Yes
213	Kuppa	Yes	c	c	c	c	c	Yes	Yes	Yes	Yes	Yes	Yes	Yes
214	Dhumna	c	c	c	c	c	c	c	c	c	No	No	No	No
215	Chharbara	c	c	c	c	c	c	c	b	c	No	No	No	No
216	Antras	c	c	c	c	c	c	c	b	c	No	No	No	No
217	Kadada (Girkheda)	c	c	c	c	c	c	c	b	c	No	No	No	No
218	Ferkada (Kharkhada)	c	c	c	c	c	c	c	b	c	No	No	No	No
<b>Block Total</b>		<b>190</b>	<b>4</b>	<b>0</b>	<b>0</b>	<b>58</b>	<b>1</b>	<b>209</b>	<b>154</b>	<b>208</b>	<b>211</b>	<b>211</b>	<b>211</b>	<b>211</b>

## Census of India 2011- Village Directory Amenities and Land use ( As in 2009 )

### Land Use

Nearest Town

Area under different types of land use  
( in hectares rounded up to one decimal place)

Name	Distance Range Code i.e. a for < 5 Kms.b for 5-10 Kms & c for 10+ kms .	Forests	Area under Non-Agricultural Uses	Barren and Un-Cultivable land	Permanent Pastures and Other Grazing Lands	Land Under Miscellaneous Tree Crops etc.	Cultivable Waste Land	Name Village	Sr. No.
102	103	104	105	106	107	108	109	2	1
NASVADI	c	217.3	0	0	0	0	0	Kumetha	194
NASVADI	c	694.4	0	3.2	0	0	0	Dharsimel	195
NASVADI	c	310.5	0	0.5	0	0	0	Nishana	196
NASVADI	c	225.1	0	0	0	0	0	Ranbor	197
NASVADI	c	169.2	0	0	0	0	213.2	Budha Jaldhuni	198
RAJPIPLA	c	169.2	0	0	0	0	0	Matha Jaldhuni	199
NASVADI	c	332	0	3.6	3.1	0	0	Amta	200
NASVADI	c	137.9	0	0	0	0	0	Udet	201
NASVADI	c	255.9	0	0	0	0	0.4	Harkhod	202
NASVADI	c	475.7	0	20	0	0.1	0	Talav	203
NASVADI	c	585.8	0	0	0	0	0	Kunda	204
NASVADI	c	349.4	0	0	0	0	0	Ganiyar Bari	205
NASVADI	c	176.6	0	0.6	0.7	0	0	Wadia (Lavakoi)	206
NASVADI	c	253.6	0	0.3	0	0	0	Khokhra (Lavakoi)	207
NASVADI	c	156.8	0	0.1	0.7	0	0	Dabba	208
NASVADI	c	200.4	0	1.5	1.2	0	0	Piplvani	209
NASVADI	c	193.3	0	0	0	0	0	Chhoti Umer	210
NASVADI	c	528.2	0	0.1	0	0	0	Khenda	211
NASVADI	c	290.1	0	0	0	0	0	Sankadibari	212
NASVADI	c	112.6	0	0.1	0	0	0	Kuppa	213
NASVADI	c	0	0	0	0	0	0	Dhumna	214
RAJPIPLA	c	0	0	0	0	0	0	Chharbara	215
KAVANT	c	0	0	0	0	0	0	Antras	216
KAVANT	c	0	0	0	0	0	0	Kadada (Girkheda)	217
KAVANT	c	0	0	0	0	0	0	Ferkada (Kharkhada)	218
<b>0</b>	<b>0</b>	<b>12890.8</b>	<b>566.6</b>	<b>1807</b>	<b>937.6</b>	<b>132.2</b>	<b>539.1</b>		

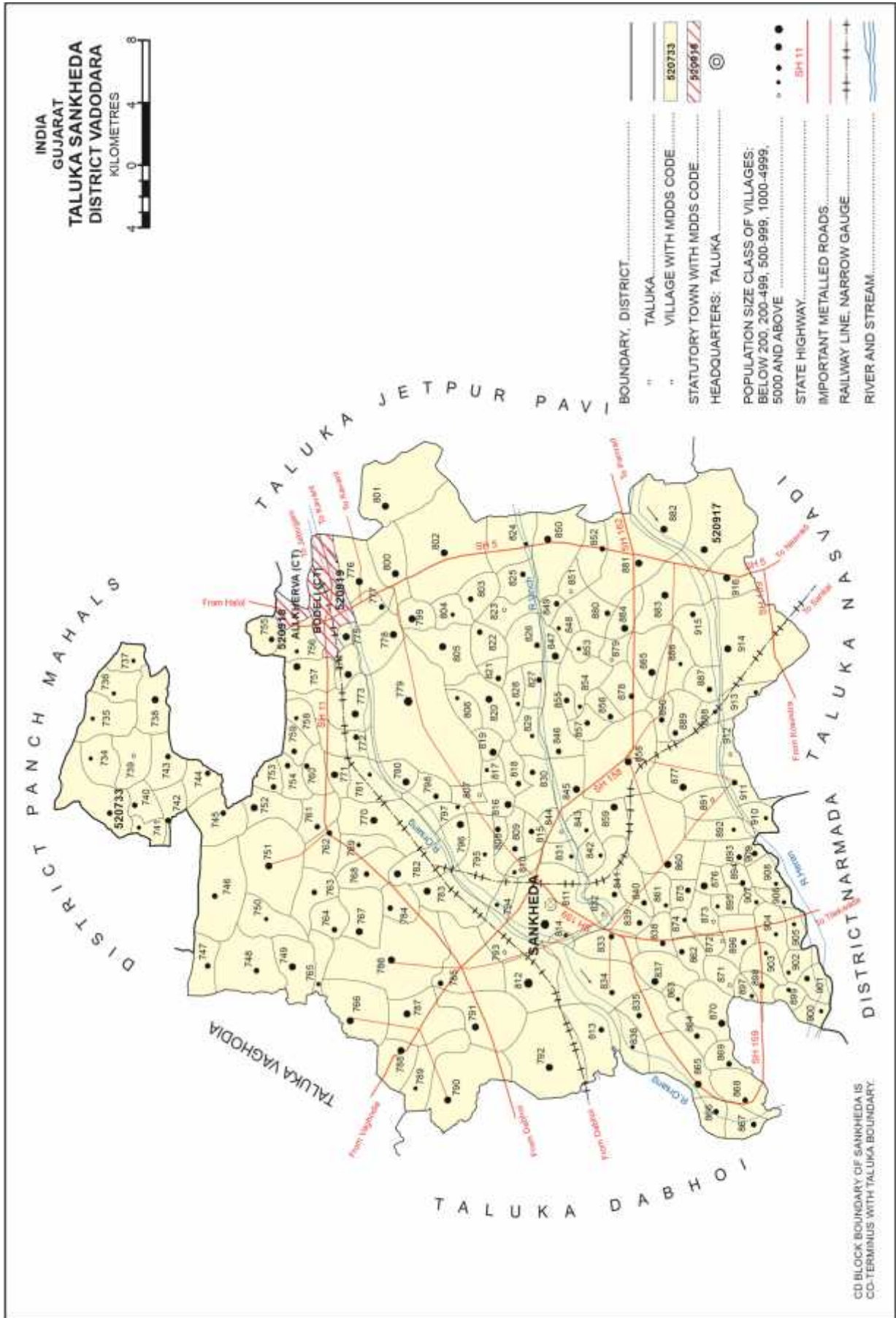
**Census of India 2011- Village Directory  
Amenities and Land use ( As in 2009 )**

Land Use													Name of three most important commodities manufactured		
Area under different types of land use ( in hectares rounded up to one decimal place)											Area irrigated by source (in hectare).				
Sr. No.	Name Village	Fallow Lands Other Than Current Fallows	Current Fallows	Net Area Sown	Total Irrigated Land Area	Total Un-irrigated Land Area	Canals ( C )	Wells/Tube- Wells (W/TW)	Tanks/Lakes (T/L)	Water Falls (WF)	Others (O)	First	Second	Third	
												120	121	122	
1	2	110	111	112	113	114	115	116	117	118	119				
194	Kumetha	0	0	32.4	0	32.4	0	0	0	0	0				
195	Dharsimel	0	0	67.2	0	67.2	0	0	0	0	0				
196	Nishana	0	0	30.9	0	30.9	0	0	0	0	0				
197	Ranbor	0	45.8	0	0	0	0	0	0	0	0				
198	Budha Jaldhuni	0.2	0	32.1	0	32.1	0	0	0	0	0				
199	Matha Jaldhuni	0.2	0	32.1	0	32.1	0	0	0	0	0				
200	Amta	0	0.8	36.6	2	34.6	0	2	0	0	0				
201	Udet	0	0.1	23.3	0	23.3	0	0	0	0	0				
202	Harkhod	0	2.5	34.2	0	34.2	0	0	0	0	0				
203	Talav	0	0	17.6	0	17.6	0	0	0	0	0				
204	Kunda	0	0.1	21.4	0	21.4	0	0	0	0	0				
205	Ganiyar Bari	0	0	3.4	0	3.4	0	0	0	0	0				
206	Wadia (Lavakoi)	0	0.2	43.6	0	43.6	0	0	0	0	0				
207	Khokhra (Lavakoi)	0	0	34.3	0	34.3	0	0	0	0	0				
208	Dabba	0	0	23.8	0	23.8	0	0	0	0	0				
209	Piplvani	0	0	38.7	0	38.7	0	0	0	0	0				
210	Chhoti Umer	0	0	21.6	0	21.6	0	0	0	0	0				
211	Khenda	0	0.1	24.9	0	24.9	0	0	0	0	0				
212	Sankadibari	0	0	14.3	0	14.3	0	0	0	0	0				
213	Kuppa	0	0	25.4	0	25.4	0	0	0	0	0				
214	Dhumna	140.8	0	0	0	0	0	0	0	0	0				
215	Chharbara	162.1	0	0	0	0	0	0	0	0	0				
216	Antras	733.5	0	0	0	0	0	0	0	0	0				
217	Kadada (Girkheda)	1611	0	0	0	0	0	0	0	0	0				
218	Ferkada (Kharkhada)	738.7	0	0	0	0	0	0	0	0	0				
<b>Block Total</b>		<b>3808.1</b>	<b>1078.9</b>	<b>31425.3</b>	<b>12091.2</b>	<b>19334</b>	<b>3994.2</b>	<b>7962.8</b>	<b>2</b>	<b>2</b>					

**TALUKA/C.D.BLOCK**

**SANKHEDA**







**(C) Alphabetical List of Villages (Sankheda Taluka)**

Sr. No.	Name of Village	2011 Census Location Code Number	2001 Census Location Code Number	Sr. No.	Name of Village	2011 Census Location Code Number	2001 Census Location Code Number
1	2	3	4	1	2	3	4
1	Achhali	520745	01435600	48	Garda	520893	01450500
2	Ajali	520777	01438900	49	Garol	520760	01437200
3	Akakheda	520815	01442700	50	Gaydiya	520895	01450700
4	Akhatyarpura	520794	01440600	51	Geharpura	520824	01443600
5	Alhadpura	520778	01439000	52	Ghantoli	520913	01452500
6	Amarpur	520888	01450000	53	Ghelpur	520894	01450600
7	Ambapura	520819	01443100	54	Ghoda (Bo)	520875	01448700
8	Amroli	520827	01443900	55	Ghoda (Chorangla)	520828	01444000
9	Anandpura	520789	01440100	56	Gojpur	520810	01442200
10	Angari	520902	01451400	57	Gola Gamdi	520791	01440300
11	Aritha	520835	01444700	58	Govindpura	520836	01444800
12	Bahadarpur	520812	01442400	59	Gunder	520841	01445300
13	Bamkui	520750	01436100	60	Gundicha	520837	01444900
14	Bamroli	520773	01438500	61	Handod	520833	01444500
15	Bhadrali	520782	01439400	62	Hansapura	520831	01444300
16	Bhatpur	520858	01447000	63	Hareshwar	520787	01439900
17	Bhojpur	520803	01441500	64	Indral	520877	01448900
18	Bhulvan	520783	01439500	65	Jesingpura	520740	01435100
19	Bihora	520897	01450900	66	Jogipura	520821	01443300
20	Biliya	520797	01440900	67	Jojva	520781	01439300
21	Bobdakuva	520737	01434800	68	Kachhata	520857	01446900
22	Bor Talav	520876	01448800	69	Kadila	520774	01438600
23	Chamarwada	520900	01451200	70	Kadvakui	520863	01447500
24	Chandpur	520907	01451900	71	Kanakuva	520890	01450200
25	Chhachhadra	520849	01446100	72	Kandevan	520767	01437900
26	Chhatrapura	520823	01443500	73	Kanteshwar	520790	01440200
27	Chhuchhapura	520793	01440500	74	Kapadiya	520848	01446000
28	Chikhodra	520882	01449400	75	Karali	520872	01448400
29	Chorangla	520855	01446700	76	Kashipura	520898	01451000
30	Damapura	520861	01447300	77	Kasumbiya	520788	01440000
31	Damoli	520866	01447800	78	Kathiyari	520739	01435000
32	Deroli	520846	01445800	79	Kathmandva	520753	01436400
33	Desan	520852	01446400	80	Katholi	520904	01451600
34	Dharoli	520822	01443400	81	Kavitha	520786	01439800
35	Dhokaliya	520775	01438700	82	Khandiya	520747	01435800
36	Dholi	520816	01442800	83	Khandupura	520842	01445400
37	Dholpur	520820	01443200	84	Kharakuva	520748	01435900
38	Divalipura	520869	01448100	85	Kherva	520756	01436800
39	Dormar	520768	01438000	86	Khodiya	520825	01443700
40	Dudhpur	520905	01451700	87	Khokhariveri	520765	01437700
41	Fafat	520798	01441000	88	Khunvad	520860	01447200
42	Fajalpur	520806	01441800	89	Kosindra	520881	01449300
43	Fata	520764	01437600	90	Kotali	520867	01447900
44	Fatepur	520809	01442100	91	Kothiya	520912	01452400
45	Gajipura	520742	01435300	92	Kuberpura	520854	01446600
46	Gamdi Shekhlal	520903	01451500	93	Kundi Tappe	520769	01438100
47	Ganeshvad	520799	01441100		Bahadarpur		



Sr. No.	Name of Village	2011 Census Location Code Number	2001 Census Location Code Number
1	2	3	4
94	Kundiuncha Kalam	520761	01437300
95	Lachhras	520885	01449700
96	Ladhod	520805	01441700
97	Lanbhiya	520735	01434600
98	Laved	520762	01437400
99	Lotiya	520785	01439700
100	Lunadra	520916	01452800
101	Malpur	520840	01445200
102	Malu	520766	01437800
103	Manjrol	520792	01440400
104	Mankani	520779	01439100
105	Manpur	520832	01444400
106	Mobhiya	520864	01447600
107	Modasar	520776	01438800
108	Morad	520817	01442900
109	Morakhala	520751	01436200
110	Mota Raska	520736	01434700
111	Motipura	520741	01435200
112	Nagarwada	520814	01442600
113	Nandpur	520896	01450800
114	Nani Raski	520738	01434900
115	Navapura	520754	01436500
116	Nurpur	520795	01440700
117	Pachisgam	520749	01436000
118	Padvan	520889	01450100
119	Panej	520850	01446200
120	Parvata	520914	01452600
121	Patalpur	520804	01441600
122	Patna	520772	01438400
123	Pichhuwada	520780	01439200
124	Pipaliya	520839	01445100
125	Pipalsat	520834	01444600
126	Pitha	520771	01438300
127	Pratappura	520873	01448500
128	Raipur	520838	01445000
129	Rajkherva	520755	01436600
130	Rajpari	520744	01435500
131	Rampura	520870	01448200
132	Ramsari	520886	01449800
133	Ramsingpura	520853	01446500
134	Ratanpur (Kamaraj)	520865	01447700
135	Ratanpur (Thana)	520752	01436300
136	Sagava	520733	01434400
137	Sajanpura	520899	01451100
138	Salpura	520758	01437000
139	Samdhi	520759	01437100

Sr. No.	Name of Village	2011 Census Location Code Number	2001 Census Location Code Number
1	2	3	4
140	Sanadhara	520908	01452000
141	Saniyadari	520801	01441300
142	Sankheda	520811	01442300
143	Sanoli	520763	01437500
144	Saradiya	520862	01447400
145	Sarangpur	520887	01449900
146	Sardarpura	520879	01449100
147	Sargi	520880	01449200
148	Sarsinda (Chhachha)	520830	01444200
149	Sarsinda (Cho)	520847	01445900
150	Sarsinda (Jharvan)	520845	01445700
151	Savjipura	520851	01446300
152	Shekhanpur	520807	01441900
153	Shree Gam Kanbi	520891	01450300
154	Shreegam Dhanka	520892	01450400
155	Sinhadra	520917	01452900
156	Songir	520911	01452300
157	Soytha	520910	01452200
158	Sunderpura	520818	01443000
159	Surya	520770	01438200
160	Talakpur	520808	01442000
161	Taleti	520915	01452700
162	Tanakhala	520868	01448000
163	Tandalja	520802	01441400
164	Targol	520743	01435400
165	Timba	520859	01447100
166	Timbi	520829	01444100
167	Undi	520784	01439600
168	Vadadla	520884	01449600
169	Vadadla (Chorangla)	520826	01443800
170	Vadadli	520813	01442500
171	Vadeli	520796	01440800
172	Vadiya (Bihora)	520871	01448300
173	Vadiya (Raipur)	520874	01448600
174	Vaghetha	520878	01449000
175	Vandarda	520746	01435700
176	Vaniyadri	520800	01441200
177	Vasan (Sevada)	520901	01451300
178	Vasana	520883	01449500
179	Vatvatiya	520856	01446800
180	Vejaliya	520844	01445600
181	Velpur	520909	01452100
182	Virampura	520906	01451800
183	Zampa	520843	01445500
184	Zand	520734	01434500
185	Zankharpura	520757	01436900



## Census of India 2011- Village Directory Amenities and Land use ( As in 2009 )

Number of educational amenities available. (If not available within the village , the distance range code viz; a for < 5 Kms, b for 5-10 Kms and c for 10+ kms of nearest place where facility is available is given).

Sr. No.	Name Village	Location Code No.	Total Area of The Village (In Hectares Rounded Up to One Decimal Place)	Total Population ( 2011 Census )	Number of Households (2011 Census)	Pre-Primary School (PP)	Primary School (P)	Middle School (M)	Secondary School (S)	Senior Secondary School (SS)	Degree College of Arts Science & Commerce (ASC)	Engineering College(EC)	Medical College (MC)	Management Institute (MI)
1	2	3	4	5	6	7	8	9	10	11	12	13	14	15
<b>CD Block:- Sankheda (0183)</b>														
1	Sagava	520733	658.5	846	153	c	1		b	c	c	c	c	c
2	Zand	520734	412.2	297	53	c	1		b	c	c	c	c	c
3	Lanbhiya	520735	293.1	242	44	c	1		b	c	c	c	c	c
4	Mota Raska	520736	368.9	291	65	c	1		b	c	c	c	c	c
5	Bobdakuva	520737	184.4	490	88	c	1		c	c	c	c	c	c
6	Nani Raski	520738	419.4	1048	197	c	1		c	c	c	c	c	c
7	Kathiyari	520739	421.7	163	20	c	1		b	c	c	c	c	c
8	Jesingpura	520740	217.9	667	116	c	1		b	c	c	c	c	c
9	Motipura	520741	148.4	376	81	c	2		b	c	c	c	c	c
10	Gajipura	520742	263.1	990	175	c	1		a	c	c	c	c	c
11	Targol	520743	428.9	801	160	b	1		b	c	b	c	c	c
12	Rajpari	520744	269.8	872	164	b	1		a	b	b	c	c	c
13	Achhali	520745	491.7	633	116	c	1		b	b	c	c	c	c
14	Vandarda	520746	869.2	709	145	c	2		a	b	c	c	c	c
15	Khandiya	520747	326.5	906	186	c	1		b	b	c	c	c	c
16	Kharakuva	520748	618.4	986	239	c	1		a	b	c	c	c	c
17	Pachisgam	520749	727.6	1541	319	c	1		a	c	c	c	c	c
18	Bamkui	520750	377.1	389	80	c	1		a	b	c	c	c	c
19	Morakhala	520751	1089.8	2537	503	c	2		1	b	c	c	c	c
20	Ratanpur (Thana)	520752	389.7	1582	265	c	1		a	a	c	c	c	c
21	Kathmandva	520753	94.5	545	100	b	1		b	b	b	c	c	c
22	Navapura	520754	234.4	881	162	b	1		b	b	b	c	c	c
23	Rajkherva	520755	161.5	509	82	a	1		a	a	a	c	c	c
24	Kherva	520756	112.7	382	82	b	1		b	b	c	c	c	c
25	Zankharpura	520757	441.7	1531	297	a	3		a	a	c	c	c	c
26	Salpura	520758	146.9	434	94	b	1		1	b	b	c	c	c
27	Samdhi	520759	167.9	541	119	b	1		a	b	b	c	c	c
28	Garol	520760	267.2	811	152	b	1		b	b	b	c	c	c
29	Kundiuncha	520761	301.6	617	113	c	1		a	a	c	c	c	c
30	Kalam Laved	520762	381.8	706	151	c	1		c	2	c	c	c	c

## Census of India 2011- Village Directory Amenities and Land use ( As in 2009 )

Number of educational amenities available. (If not available within the village , the distance range code viz; a for < 5 Kms, b for 5-10 Kms and c for 10+ kms of nearest place where facility is available is given).

Number of Medical Amenities available. (If not available within the village , the distance range code viz; a for < 5 Kms, b for 5-10 Kms and c for 10+ kms of nearest place where facility is available is given).

Polytechnic (Pt)	Vocational Training School /ITI	Non-formal Training Centre (NFTC)	Special School for Disabled (SSD)	Others (Specify)	Community Health Centre (CHC)	Primary Health Centre (PHC)	Primary Health Sub Centre (PHS)	Maternity and Child Welfare Centre (MCW)	T.B. Clinic (TBC)	Hospital-Allopathic (HA)	Hospital-Alternative Medicine (HO)	Dispensary (D)	Veterinary Hospital (VH)	Mobile Health Clinic (MHC)	Family Welfare Centre (FWC)	Name Village	Sr. No.
16	17	18	19	20	21	22	23	24	25	26	27	28	29	30	31	2	1
c	c	c	c		c	c	b	b	c	c	c	c	c	c	c	Sagava	1
c	c	c	c		c	c	b	c	c	b	c	c	c	c	c	Zand	2
c	c	c	c		c	c	b	c	c	c	c	c	c	c	c	Lanbhiya	3
c	c	c	c		c	c	b	c	c	c	c	c	c	c	c	Mota Raska	4
c	c	c	c		c	c	a	c	c	c	c	c	c	c	c	Bobdakuva	5
c	c	c	c		c	c	a	c	c	c	c	c	c	c	c	Nani Raski	6
c	c	c	c		c	c	b	c	c	c	c	c	c	c	c	Kathiyari	7
c	c	c	c		c	c	b	c	c	c	c	c	c	c	c	Jesingpura	8
c	c	c	c		c	c	a	c	c	c	c	c	c	c	c	Motipura	9
c	c	c	c		c	c	b	c	c	c	c	c	c	c	c	Gajipura	10
c	c	c	c		c	c	l	c	c	c	c	c	c	c	c	Targol	11
c	c	c	c		c	b	b	b	c	c	c	b	b	b	c	Rajpari	12
c	c	c	c		c	c	b	c	b	c	c	c	c	c	b	Achhali	13
c	c	c	c		c	b	b	c	c	c	c	c	c	c	c	Vandarda	14
c	c	c	c		c	b	l	b	c	c	c	c	c	c	c	Khandiya	15
c	c	c	c		c	b	a	a	c	c	c	c	c	c	c	Kharakuva	16
c	c	c	c		c	c	a	c	c	c	c	c	c	c	c	Pachisgam	17
c	c	c	c		c	c	a	c	c	c	c	c	c	c	c	Bamkui	18
c	c	c	c		c	b	l	c	c	c	c	c	c	c	c	Morakhala	19
c	c	c	c		c	c	a	c	c	c	c	c	c	a	a	Ratanpur (Thana)	20
c	c	c	c		c	b	b	b	c	b	b	c	c	c	b	Kathmandva	21
c	c	c	c		c	b	b	b	c	b	b	c	c	c	b	Navapura	22
c	c	c	c		c	a	a	c	c	c	c	a	a	a	c	Rajkherva	23
c	b	c	c		b	b	l	a	b	b	b	b	b	b	b	Kherva	24
c	c	c	c		c	a	a	a	c	c	c	a	a	c	a	Zankharpura	25
c	c	c	c		c	b	b	b	c	b	b	b	b	b	b	Salpura	26
c	c	c	c		c	b	b	b	c	b	b	b	b	b	b	Samdhi	27
c	c	c	c		c	b	b	b	c	b	b	c	b	b	b	Garol	28
c	c	c	c		c	c	a	c	c	c	c	c	c	c	a	Kundiuncha	29
c	c	c	c		c	c	b	b	c	c	c	b	b	b	c	Kalam Laved	30

## Census of India 2011- Village Directory Amenities and Land use ( As in 2009 )

Sr. No.	Name Village	Number of Non-Government Medical Amenities available.							Availability of drinking water - Yes / No							
		Charitable Non Govt. Hospital/Nursing Home.	Medical Practitioner with MBBS Degree	Medical Practitioner with Other Degree	Medical Practitioner with No Degree	Traditional Practitioner and Faith Healer	Medicine Shop	Others	Tap Water (Treated/Untreated)	Well Water (Covered / Uncovered well)	Hand Pump	Tube Wells / Bore Well	Spring	River / Canal	Tank / Pond / Lake	Others
1	2	32	33	34	35	36	37	38	39	40	41	42	43	44	45	46
1	Sagava	0	0	0	0	0	0	0	Yes	Yes	Yes	Yes	No	No	No	No
2	Zand	0	0	0	0	0	0	0	Yes	No	Yes	No	No	No	No	No
3	Lanbhiya	0	0	0	0	0	0	0	Yes	No	Yes	No	No	No	No	No
4	Mota Raska	0	0	0	0	0	0	0	Yes	No	Yes	No	No	No	No	No
5	Bobdakuva	0	0	0	0	0	0	0	Yes	No	Yes	No	No	No	No	No
6	Nani Raski	0	0	0	0	0	0	0	Yes	No	Yes	No	No	No	No	No
7	Kathiyari	0	0	0	0	0	0	0	Yes	No	Yes	No	No	No	No	No
8	Jesingpura	0	0	0	0	0	0	0	Yes	Yes	Yes	Yes	No	No	No	No
9	Motipura	0	0	0	0	0	0	0	Yes	Yes	Yes	No	No	No	No	No
10	Gajipura	0	0	0	0	0	0	0	Yes	No	Yes	Yes	No	No	No	No
11	Targol	0	0	0	0	0	0	0	Yes	No	Yes	No	No	No	Yes	No
12	Rajpari	0	0	0	0	0	0	0	Yes	No	Yes	Yes	No	No	No	No
13	Achhali	0	0	0	0	0	0	0	Yes	No	Yes	No	No	No	Yes	No
14	Vandarda	0	0	0	0	0	0	0	Yes	No	Yes	No	No	No	No	No
15	Khandiya	0	0	0	0	0	0	0	Yes	Yes	Yes	Yes	No	No	No	No
16	Kharakuva	0	0	0	0	0	0	0	Yes	No	Yes	No	No	Yes	Yes	No
17	Pachisgam	0	0	0	0	0	0	0	Yes	Yes	Yes	Yes	No	Yes	No	No
18	Bankui	0	0	0	0	0	0	0	Yes	No	Yes	No	No	Yes	No	No
19	Morakhala	0	0	0	0	0	0	0	Yes	No	Yes	Yes	No	Yes	Yes	No
20	Ratanpur (Thana)	0	0	0	0	0	0	0	Yes	No	Yes	Yes	No	No	No	No
21	Kathmandva	0	0	0	0	0	0	0	Yes	Yes	Yes	Yes	No	Yes	No	No
22	Navapura	0	0	0	0	0	0	0	Yes	Yes	Yes	Yes	No	No	No	No
23	Rajkherva	0	0	0	0	0	0	0	Yes	Yes	Yes	Yes	No	Yes	No	No
24	Kherva	0	0	0	0	0	0	0	Yes	Yes	Yes	No	No	Yes	No	No
25	Zankharpura	0	0	0	0	0	0	0	Yes	Yes	Yes	Yes	No	No	No	No
26	Salpura	0	0	0	0	0	0	0	Yes	No	Yes	Yes	No	No	No	No
27	Samdhi	0	0	0	0	0	0	0	Yes	No	Yes	Yes	No	No	No	No
28	Garol	0	0	0	0	0	0	0	Yes	Yes	Yes	Yes	No	Yes	No	No
29	Kundiuncha Kalam	0	0	0	0	0	0	0	Yes	No	Yes	Yes	No	No	No	No
30	Laved	0	0	0	0	0	0	0	Yes	No	Yes	Yes	No	No	No	No

## Census of India 2011- Village Directory Amenities and Land use ( As in 2009 )

Availability of toilet & others Yes /  
No

Communication and transport facilities (If amenities available code -  
Yes is given except for Village Pin Code ,If not available within the  
village , the distance range code viz; a for < 5 Kms, b for 5-10 Kms and  
c for 10+ kms of nearest place where facility is available is given)

Community Toilet Including Bath.	Community Toilet Excluding Bath.	Rural Sanitary Mart or Sanitary Hardware Outlet Available Near the Village.	Community Bio- Gas or Recycle of Waste for Productive Use.	Post Office(PO)	Sub Post Office (SPO)	Post & Telegraph Office (P&TO)	Village Pin Code	Telephones (Land lines)	Public Call Office (PCO)	Mobile Phone Coverage	Internet Cafes/ Common Service Centre (CSC)	Private Courier Facility	Bus Service (Public & Private)	Name Village	Sr. No.
47	48	49	50	51	52	53	54	55	56	57	58	59	60	2	1
No	No	No	No	c	b		391135	Yes	c	Yes	Yes	c	Yes	Sagava	1
No	Yes	No	No	c	b		391135	Yes	b	Yes	Yes	c	Yes	Zand	2
No	No	No	No	c	b		391135	Yes	b	Yes	c	b	Yes	Lanbhiya	3
No	No	No	No	c	b		391135	Yes	b	Yes	Yes	c	Yes	Mota Raska	4
No	No	No	No	c	b		391135	Yes	a	Yes	a	c	Yes	Bobdakuva	5
No	No	No	No	c	a		391135	Yes	c	Yes	Yes	c	Yes	Nani Raski	6
No	No	No	No	c	a		391135	Yes	c	Yes	Yes	c	Yes	Kathiyari	7
No	No	No	No	c	a		391135	Yes	c	Yes	c	c	Yes	Jesingpura	8
No	No	No	No	c	a		391135	Yes	c	Yes	c	c	Yes	Motipura	9
No	No	No	No	a	c		391135	Yes	c	Yes	Yes	c	Yes	Gajipura	10
No	No	No	No	c	Yes		391125	Yes	c	Yes	Yes	c	Yes	Targol	11
No	No	No	No	b	a		391135	Yes	b	Yes	Yes	b	Yes	Rajpari	12
No	No	No	No	c	b		391125	Yes	b	Yes	c	c	Yes	Achhali	13
No	No	No	No	a	Yes		391761	Yes	c	Yes	Yes	c	Yes	Vandarda	14
No	No	No	No	a	Yes		391761	Yes	a	Yes	Yes	c	Yes	Khandiya	15
Yes	No	No	No	a	a		391135	Yes	a	Yes	Yes	c	Yes	Kharakuva	16
No	No	No	No	c	a		391135	Yes	a	Yes	Yes	c	Yes	Pachisgam	17
No	No	No	No	a	a		391135	Yes	c	Yes	a	c	Yes	Bamkui	18
No	No	No	No	c	Yes		391125	Yes	c	Yes	Yes	c	Yes	Morakhala	19
No	No	No	No	c	c		391125	Yes	a	Yes	Yes	c	Yes	Ratanpur (Thana)	20
No	No	No	No	b	a		391125	Yes	b	Yes	b	b	Yes	Kathmandva	21
No	No	No	No	b	Yes		391125	Yes	Yes	Yes	Yes	b	Yes	Navapura	22
No	No	No	No	a	a		391135	Yes	a	Yes	a	c	Yes	Rajkherva	23
No	No	Yes	No	b	b		391145	Yes	Yes	Yes	Yes	b	Yes	Kherva	24
No	No	No	No	a	a		391135	Yes	a	Yes	Yes	a	Yes	Zankharpura	25
No	No	No	No	b	a		391125	Yes	Yes	Yes	c	b	Yes	Salpura	26
No	No	No	No	b	a		391125	Yes	b	Yes	c	b	Yes	Samdhi	27
No	No	No	No	b	a		391125	Yes	b	Yes	b	b	Yes	Garol	28
No	No	No	No	c	b		391125	Yes	a	Yes	c	c	Yes	Kundiuncha Kalam	29
No	No	No	No	b	a		391135	Yes	Yes	Yes	Yes	c	Yes	Laved	30

## Census of India 2011- Village Directory Amenities and Land use ( As in 2009 )

Communication and transport facilities (If amenities available code -Yes is given except for Village Pin Code ,If not available within the village , the distance range code viz; a for < 5 Kms, b for 5-10 Kms and c for 10+ kms of nearest place where facility is available is given)

Village connected to highways,village roads, banks & credit societies (If amenities available code -Yes is given, If not available within the village , the distance range code viz; a for < 5 Kms, b for 5-10 Kms and c for 10+ kms of nearest place where facility is available is given)

Sr. No.	Name Village	Railway Stations	Auto/Modified Autos	Taxis and Vans	Tractors	Cycle-Pulled Rickshaws (Manual & Machine Driven)	Carts Driven by Animals	Sea /River Ferry Service	Connected to National Highway(NH)	Connected to State Highway(SH)	Connected to Major District Road (MDR)	Connected to Others District Road	Pucca Roads	Kutchcha Roads	Water Bounded Macadam (WBM) Roads
1	2	61	62	63	64	65	66	67	68	69	70	71	72	73	74
1	Sagava	c	c	c	a		Yes	c	c	c	Yes	c	Yes	c	c
2	Zand	c	b	b	b		Yes	c	c	b	c	Yes	Yes	c	c
3	Lanbhiya	c	b	b	Yes	Yes	Yes	c	c	c	b	Yes	Yes	c	c
4	Mota Raska	c	b	b	Yes	Yes	Yes	c	c	c	b	Yes	Yes	c	c
5	Bobdakuva	c	a	a	a	Yes	Yes	c	c	c	c	Yes	Yes	c	c
6	Nani Raski	c	c	b	Yes	Yes	Yes	c	c	c	b	Yes	Yes	Yes	c
7	Kathiyari	c	c	c	b		Yes	c	c	c	a	Yes	a	c	Yes
8	Jesingpura	c	c	c	Yes		Yes	c	c	c	Yes	Yes	Yes	c	c
9	Motipura	c	c	c	Yes		Yes	c	c	c	Yes	c	Yes	c	c
10	Gajipura	c	c	c	Yes		Yes	c	c	c	c	Yes	Yes	c	c
11	Targol	c	c	c	Yes	Yes	Yes	c	c	c	c	Yes	Yes	b	c
12	Rajpari	b	b	b	Yes		Yes	c	c	b	Yes	b	Yes	b	c
13	Achhali	b	c	b	Yes	Yes	Yes	c	c	b	b	Yes	Yes	Yes	Yes
14	Vandarda	c	c	c	Yes		Yes	c	c	c	c	Yes	Yes	Yes	c
15	Khandiya	c	c	c	c		Yes	c	c	c	c	Yes	Yes	Yes	Yes
16	Kharakuva	c	c	c	Yes		Yes	c	c	c	c	Yes	Yes	Yes	c
17	Pachisgam	c	c	c	Yes	Yes	Yes	c	c	c	c	Yes	Yes	Yes	Yes
18	Bamkui	c	c	c	Yes		Yes	c	c	c	c	Yes	a	Yes	c
19	Morakhala	c	c	c	Yes		Yes	c	c	c	c	Yes	Yes	Yes	c
20	Ratanpur (Thana)	b	c	a	Yes	Yes	Yes	c	c	a	a	Yes	Yes	Yes	Yes
21	Kathmandva	b	b	Yes	Yes	Yes	Yes	c	c	a	a	Yes	Yes	Yes	Yes
22	Navapura	b	Yes	Yes	Yes	Yes	Yes	c	c	a	a	Yes	Yes	Yes	Yes
23	Rajkherva	a	a	a	Yes		Yes	c	c	c	a	Yes	Yes	a	c
24	Kherva	a	c	b	Yes		Yes	c	c	Yes	c	Yes	Yes	b	b
25	Zankharpura	a	a	a	Yes		Yes	c	c	Yes	a	Yes	Yes	Yes	c
26	Salpura	b	b	b	Yes	Yes	Yes	c	c	c	Yes	Yes	Yes	Yes	Yes
27	Samdhi	b	b	b	Yes	Yes	Yes	c	c	c	Yes	Yes	Yes	Yes	Yes
28	Garol	b	b	Yes	Yes	Yes	Yes	c	c	Yes	a	Yes	Yes	Yes	c
29	Kundiuncha Kalam	b	c	a	Yes	Yes	Yes	c	c	Yes	c	Yes	Yes	Yes	Yes
30	Laved	c	c	c	Yes	Yes	Yes	c	c	Yes	c	Yes	Yes	Yes	c

## Census of India 2011- Village Directory Amenities and Land use ( As in 2009 )

Village connected to highways,village roads, banks & credit societies (If amenities available code -Yes is given, If not available within the village , the distance range code viz; a for <5 Kms, b for 5-10 Kms and c for 10+ kms of nearest place where facility is available is given)

Availability of miscellaneous facilities (If amenities available code - Yes is given, If not available within the village , the distance range code viz; a for <5 Kms, b for 5-10 Kms and c for 10+ kms of nearest place where facility is available is given)

Navigable Waterway (River/Canal)(NW)	Footpaths (FP)	Commercial & Co-Operative Banks	ATM	Agricultural Credit Societies	Self-Help Group (SHG)	Public Distribution System (PDS) shop	Mandis / Regular Market	Weekly Haat	Agricultural Marketing Society	Integrated Child Development Scheme (Nutritional Centres)	Anganwadi Centre (Nutritional Centres)	Others (Nutritional Centres)	ASHA(Accredited Social Health Activist)	Name Village	Sr. No.
75	76	77	78	79	80	81	82	83	84	85	86	87	88	2	1
c	Yes	c	c	c	Yes	a	c	c	c	c	Yes	Yes	Yes	Sagava	1
c	Yes	c	c	b	b	b	b	b	c	c	a	Yes	Yes	Zand	2
c	Yes	c	c	b	a	a	c	c	c	c	Yes	Yes	Yes	Lanbhiya	3
c	Yes	c	c	b	Yes	a	c	c	b	c	Yes	Yes	Yes	Mota Raska	4
c	Yes	c	c	b	a	Yes	b	a	a	c	a	Yes	Yes	Bobdakuva	5
c	Yes	c	c	a	Yes	a	a	b	c	c	Yes	Yes	Yes	Nani Raski	6
c	Yes	c	c	a	a	a	a	b	c	c	a	Yes	c	Kathiyari	7
c	Yes	c	c	c	Yes	a	b	b	b	c	Yes	Yes	c	Jesingpura	8
c	Yes	c	c	c	Yes	a	c	c	c	c	a	Yes	Yes	Motipura	9
c	Yes	c	c	c	c	Yes	c	c	c	c	Yes	Yes	Yes	Gajipura	10
c	Yes	b	b	c	Yes	b	b	c	c	c	Yes	Yes	Yes	Targol	11
c	Yes	b	b	c	Yes	a	b	c	c	c	Yes	Yes	Yes	Rajpari	12
c	Yes	c	c	c	Yes	Yes	c	c	c	c	Yes	Yes	Yes	Achhali	13
c	Yes	c	c	a	Yes	c	c	c	a	c	Yes	Yes	Yes	Vandarda	14
c	Yes	c	c	c	Yes	a	c	c	c	c	Yes	Yes	Yes	Khandiya	15
c	Yes	c	c	a	c	Yes	c	c	c	c	a	Yes	Yes	Kharakuva	16
c	Yes	c	c	c	Yes	Yes	c	c	c	c	Yes	Yes	Yes	Pachisgam	17
c	Yes	c	c	a	a	a	c	c	c	c	Yes	Yes	Yes	Bamkui	18
c	Yes	c	c	c	Yes	Yes	c	c	c	c	Yes	Yes	Yes	Morakhala	19
c	Yes	c	c	Yes	a	c	c	c	c	c	Yes	Yes	Yes	Ratanpur (Thana)	20
c	Yes	b	b	b	Yes	a	b	c	b	c	Yes	Yes	Yes	Kathmandva	21
c	Yes	b	b	Yes	Yes	Yes	b	c	b	c	Yes	Yes	Yes	Navapura	22
c	Yes	a	a	a	a	a	a	a	a	c	a	Yes	a	Rajkherva	23
c	Yes	Yes	Yes	b	Yes	Yes	a	b	a	b	Yes	Yes	b	Kherva	24
c	Yes	a	a	a	Yes	a	a	c	a	c	Yes	Yes	Yes	Zankharpura	25
c	Yes	b	b	b	Yes	a	b	c	b	c	Yes	Yes	Yes	Salpura	26
c	Yes	b	b	b	Yes	a	b	c	b	c	Yes	Yes	Yes	Samdhi	27
c	Yes	b	b	b	Yes	a	b	c	b	c	Yes	Yes	Yes	Garol	28
c	Yes	c	c	b	Yes	a	c	c	c	c	Yes	Yes	Yes	Kundiuncha	29
c	Yes	b	b	b	c	b	b	b	b	c	Yes	Yes	Yes	Kalam Laved	30



## Census of India 2011- Village Directory Amenities and Land use ( As in 2009 )

Availability of miscellaneous facilities (If amenities available code -  
Yes is given, If not available within the village , the distance range  
code viz; a for < 5 Kms, b for 5-10 Kms and c for 10+ kms of  
nearest place where facility is available is given)

Availability of electricity (Yes/No)

Sr. No.	Name Village	Community Centre with/ Without TV	Sports Field,	Sports Club / Recreation Centre	Cinema / Video Hall	Public Library	Public Reading Room	Newspaper Supply	Assembly Polling Station	Birth & Death Registration Office	Power Supply for Domestic Use (ED)	Power Supply for Agricultural Use (EAG)	Power Supply for Commercial Use (EC)	Power Supply for All Uses (EA)
1	2	89	90	91	92	93	94	95	96	97	98	99	100	101
1	Sagava	c	c	c	c	c	c	Yes	Yes	Yes	Yes	Yes	Yes	Yes
2	Zand	c	c	c	c	b	c	Yes	Yes	b	Yes	Yes	Yes	Yes
3	Lanbhiya	b	c	c	c	c	c	Yes	Yes	b	Yes	Yes	Yes	Yes
4	Mota Raska	b	c	c	c	c	c	Yes	a	a	Yes	Yes	Yes	Yes
5	Bobdakuva	c	c	c	c	c	c	Yes	Yes	Yes	Yes	Yes	Yes	Yes
6	Nani Raski	Yes	c	c	c	c	c	Yes	Yes	Yes	Yes	Yes	Yes	Yes
7	Kathiyari	c	c	c	c	c	c	Yes	a	a	Yes	Yes	Yes	Yes
8	Jesingpura	a	c	c	c	c	c	Yes	Yes	Yes	Yes	Yes	Yes	Yes
9	Motipura	a	c	c	c	c	c	Yes	Yes	a	Yes	Yes	Yes	Yes
10	Gajipura	Yes	c	c	c	c	c	Yes	Yes	Yes	Yes	Yes	Yes	Yes
11	Targol	c	c	b	b	c	c	Yes	Yes	a	Yes	Yes	Yes	Yes
12	Rajpari	Yes	b	b	b	b	b	Yes	Yes	Yes	Yes	Yes	Yes	Yes
13	Achhali	Yes	c	c	c	c	c	Yes	Yes	a	Yes	Yes	Yes	Yes
14	Vandarda	Yes	c	c	c	c	c	Yes	Yes	Yes	Yes	Yes	Yes	Yes
15	Khandiya	Yes	c	c	c	c	c	Yes	Yes	Yes	Yes	Yes	Yes	Yes
16	Kharakuva	Yes	c	c	c	c	c	Yes	Yes	Yes	Yes	Yes	Yes	Yes
17	Pachisgam	Yes	c	c	c	c	c	Yes	Yes	Yes	Yes	Yes	Yes	Yes
18	Bamkui	a	c	c	c	c	c	Yes	Yes	Yes	Yes	Yes	Yes	Yes
19	Morakhala	Yes	c	c	c	c	c	Yes	Yes	Yes	Yes	Yes	Yes	Yes
20	Ratanpur (Thana)	Yes	c	c	c	c	c	Yes	Yes	Yes	Yes	Yes	Yes	Yes
21	Kathmandva	b	c	b	b	b	b	Yes	Yes	Yes	Yes	Yes	Yes	Yes
22	Navapura	b	c	b	b	b	b	Yes	Yes	Yes	Yes	Yes	Yes	Yes
23	Rajkherva	a	a	a	a	a	a	Yes	Yes	Yes	Yes	Yes	Yes	Yes
24	Kherva	b	b	b	b	b	b	Yes	Yes	b	Yes	Yes	Yes	Yes
25	Zankharpura	Yes	a	a	a	a	a	Yes	Yes	Yes	Yes	Yes	Yes	Yes
26	Salpura	a	c	b	b	b	b	Yes	Yes	a	Yes	Yes	Yes	Yes
27	Samdhi	b	c	b	b	c	b	Yes	Yes	b	Yes	Yes	Yes	Yes
28	Garol	b	b	b	b	c	b	Yes	Yes	a	Yes	Yes	Yes	Yes
29	Kundiuncha	Yes	c	c	c	c	c	Yes	Yes	b	Yes	Yes	Yes	Yes
30	Kalam Laved	b	b	b	b	c	b	Yes	Yes	Yes	Yes	Yes	Yes	Yes

**Census of India 2011- Village Directory  
Amenities and Land use ( As in 2009 )**

Land Use									
Nearest Town									
Area under different types of land use ( in hectares rounded up to one decimal place)									
Name	Distance Range Code i.e. a for < 5 Kms, b for 5-10 Kms & c for 10+ kms .	Forests	Area under Non-Agricultural Uses	Barren and Un-Cultivable land	Permanent Pastures and Other Grazing Lands	Land Under Miscellaneous Tree Crops etc.	Cultivable Waste Land	Name Village	Sr. No.
102	103	104	105	106	107	108	109	2	1
BODELI	c	396	0	0	0	23.1	0	Sagava	1
BODELI	c	353	0	2	13.2	0	0	Zand	2
BODELI	c	227	0	19	10.1	0	5	Lanbhiya	3
BODELI	c	276	0	3	22.9	0	1	Mota Raska	4
BODELI	c	63	0	49	1.4	0	0	Bobdakuva	5
BODELI	c	113	70	0	40.4	0	4	Nani Raski	6
BODELI	c	401	0	0	0	0	0	Kathiyari	7
BODELI	c	100	0	5.6	2.7	5.6	0	Jesingpura	8
BODELI	c	0	0	2.7	3.2	7.6	6.6	Motipura	9
BODELI	c	10.1	0	14.5	4.9	10.5	1	Gajipura	10
BODELI	b	168	0	36	43.9	0	0	Targol	11
BODELI	b	21.4	0	13.6	32.6	11.6	0	Rajpari	12
BODELI	c	155.8	0	10.3	9.3	30.4	0	Achhali	13
BODELI	c	0	0	0	16.4	0	114.7	Vandarda	14
BODELI	c	125.7	0	13.6	0	0	1.2	Khandiya	15
BODELI	c	0	0	30.6	6.5	0	0	Kharakuva	16
BODELI	c	0	0	52.8	54.4	0	0	Pachisgam	17
BODELI	c	0	1	21.2	0	0	0	Bamkui	18
BODELI	c	0	13.6	28.1	4.5	0	0	Morakhala	19
BODELI	c	0	0	16.6	6.1	0	0	Ratanpur (Thana)	20
BODELI	b	0	3.9	8.8	1.8	0	0	Kathmandva	21
BODELI	b	0	3.7	13.4	0	0	0	Navapura	22
BODELI	a	3	0	2.9	7.9	0	0	Rajkherva	23
BODELI	c	0	0.4	25.4	3.6	0	6.2	Kherva	24
BODELI	a	0	3	0	12.5	0	0	Zankharpura	25
BODELI	b	0	3.5	4.3	6.6	0	0	Salpura	26
BODELI	b	0	0	9.5	0	0	0	Samdhi	27
BODELI	b	0	1.1	21	0	0	0	Garol	28
BODELI	c	1	0	11.4	13.6	0	0	Kundiuncha	29
BODELI	c	0	40.2	35	32.2	0	0.1	Kalam Laved	30

## Census of India 2011- Village Directory Amenities and Land use ( As in 2009 )

Land Use													Name of three most important commodities manufactured		
Area under different types of land use ( in hectares rounded up to one decimal place)										Area irrigated by source (in hectare).					
Sr. No.	Name Village	Fallow Lands Other Than		Net Area Sown	Total Irrigated Land Area	Total Un-irrigated Land Area	Canals ( C )	Wells/Tube-Wells (W/TW)	Tanks/Lakes (T/L)	Water Falls (WF)	Others (O)	First	Second	Third	
		Current Fallows	Current Fallows												
1	2	110	111	112	113	114	115	116	117	118	119	120	121	122	
1	Sagava	0	0	239.3	10	229.3	7	0	3	0	0				
2	Zand	0	0	44	2	42	0	2	0	0	0				
3	Lanbhiya	0	0	32	2	30	0	2	0	0	0				
4	Mota Raska	0	0	66	56	10	50	6	0	0	0				
5	Bobdakuva	0	0	71	20	51	15	5	0	0	0				
6	Nani Raski	0	0	192	170	22	160	10	0	0	0				
7	Kathiyari	0	0	20.7	2	18.7	0	2	0	0	0				
8	Jesingpura	0	0	104	42	62	40	2	0	0	0				
9	Motipura	0	0	128.4	43	85.4	40	3	0	0	0				
10	Gajipura	0	0	222.2	105	117.2	58	47	0	0	0				
11	Targol	0	0	181	125	56	115	10	0	0	0				
12	Rajpari	0	0	190.5	45	145.5	42	3	0	0	0				
13	Achhali	15.2	0	270.6	20	250.6	20	0	0	0	0				
14	Vandarda	0	0	738.1	27	711.1	0	25	2	0	0				
15	Khandiya	0	0	186	25	161	25	0	0	0	0				
16	Kharakuva	0	0	581.4	150	431.4	150	0	0	0	0				
17	Pachisgam	121.5	0	498.9	200	298.9	150	50	0	0	0				
18	Bamkui	38.5	0	316.4	10	306.4	10	0	0	0	0				
19	Morakhala	25.7	62.6	955.3	155.3	800	155.3	0	0	0	0				
20	Ratanpur (Thana)	85.5	0	281.4	50	231.4	40	10	0	0	0				
21	Kathmandva	5.3	0	74.6	57	17.6	0	37	20	0	0				
22	Navapura	2.7	8.1	206.6	147.8	58.8	0	147.8	0	0	0				
23	Rajkherva	0	0	147.6	75.2	72.4	50	25.2	0	0	0				
24	Kherva	10	0	67	45	22	40	5	0	0	0				
25	Zankharpura	0	55.4	370.8	300	70.8	250	50	0	0	0				
26	Salpura	12.6	0	119.9	50	69.9	20	30	0	0	0				
27	Samdhi	19	0	139.5	80	59.5	60	20	0	0	0				
28	Garol	0	0	245.1	135	110.1	0	135	0	0	0				
29	Kundiuncha Kalam	4.6	0	271	50	221	0	50	0	0	0				
30	Laved	0	0	274.3	214	60.3	200	14	0	0	0				



## Census of India 2011- Village Directory Amenities and Land use ( As in 2009 )

Number of educational amenities available. (If not available within the village , the distance range code viz; a for < 5 Kms, b for 5-10 Kms and c for 10+ kms of nearest place where facility is available is given).

Sr. No.	Name Village	Location Code No.	Total Area of The Village (In Hectares Rounded Up to One Decimal Place)	Total Population ( 2011 Census )	Number of Households (2011 Census)	Pre-Primary School (PP)	Primary School (P)	Middle School (M)	Secondary School (S)	Senior Secondary School (SS)	Degree College of Arts Science & Commerce (ASC)	Engineering College (EC)	Medical College (MC)	Management Institute (MI)
1	2	3	4	5	6	7	8	9	10	11	12	13	14	15
<b>CD Block:- Sankheda (0183)</b>														
31	Sanoli	520763	272.8	785	140	c	1		a	b	c	c	c	c
32	Fata	520764	305.3	592	113	b	1		b	b	c	c	c	c
33	Khokhariveri	520765	107.8	392	85	c	1		a	b	c	c	c	c
34	Malu	520766	751	1658	340	c	3		b	b	c	c	c	c
35	Kandevnar	520767	456.1	1110	216	c	2		b	b	c	c	c	c
36	Dormar	520768	407.7	958	199	c	3		1	1	c	c	c	c
37	Kundi Tappe Bahadarpur	520769	170.4	419	87	b	1		c	b	c	c	c	c
38	Surya	520770	887.1	1911	341	c	3		1	b	b	c	c	c
39	Pitha	520771	328.4	1179	241	b	1		a	b	b	c	c	c
40	Patna	520772	223.7	911	200	b	1		b	b	b	c	c	c
41	Bamroli	520773	568.5	1799	343	b	2		a	b	b	c	c	c
42	Kadila	520774	327.9	1046	208	a	1		a	a	a	c	c	c
43	Dhokaliya	520775	92.5	2692	552	a	1		b	b	c	c	c	c
44	Modasar	520776	638.8	1634	326	a	1		a	a	c	c	c	c
45	Ajali	520777	152.8	599	121	a	1		a	a	a	c	c	c
46	Alhadpura	520778	527.2	1561	300	a	1		a	a	a	c	c	c
47	Mankani	520779	2375.4	8386	1717	c	1		1	c	b	c	c	c
48	Pichhuwada	520780	303.3	1086	250	b	1		c	c	b	c	c	c
49	Jojva	520781	180.2	415	84	b	1		a	c	b	c	c	c
50	Bhadrali	520782	459	1076	209	b	2		a	b	b	c	c	c
51	Bhulvan	520783	595.3	1201	236	b	1		b	b	c	c	c	c
52	Undi	520784	241.5	600	108	c	2		b	b	c	c	c	c
53	Lotiya	520785	547.8	742	162	c	1		a	b	c	c	c	c
54	Kavitha	520786	1705.4	2601	505	c	3		b	b	c	c	c	c
55	Hareshwar	520787	771.9	1364	266	b	2		b	b	c	c	c	c
56	Kasumbiya	520788	460.6	1190	253	c	1		c	c	c	c	c	c
57	Anandpura	520789	404.9	480	113	c	2		1	c	c	c	c	c
58	Kanteshwar	520790	949.2	1501	307	c	2		c	c	c	c	c	c
59	Gola Gamdi	520791	824.4	2296	392	b	3		c	b	c	c	c	c
60	Manjrol	520792	1213.9	2715	597	c	1		c	c	c	c	c	c

## Census of India 2011- Village Directory Amenities and Land use ( As in 2009 )

Number of educational amenities available. (If not available within the village , the distance range code viz; a for < 5 Kms, b for 5-10 Kms and c for 10+ kms of nearest place where facility is available is given).

Number of Medical Amenities available. (If not available within the village , the distance range code viz; a for < 5 Kms, b for 5-10 Kms and c for 10+ kms of nearest place where facility is available is given).

Polytechnic (Pt)	Vocational Training School /ITI	Non-formal Training Centre (NFTC)	Special School for Disabled (SSD)	Others (Specify)	Community Health Centre (CHC)	Primary Health Centre (PHC)	Primary Health Sub Centre (PHS)	Maternity and Child Welfare Centre (MCW)	T.B. Clinic (TBC)	Hospital-Allopathic (HA)	Hospital-Alternative Medicine (HO)	Dispensary (D)	Veterinary Hospital (VH)	Mobile Health Clinic (MHC)	Family Welfare Centre (FWC)	Name Village	Sr. No.
c	c	c	c		c	c	b	c	c	c	c	c	c	c	b	Sanoli	31
c	b	c	c		b	b	1	b	b	b	c	b	b	b	b	Fata	32
c	c	c	c		c	b	b	b	c	c	c	c	c	c	c	Khokhariveri	33
c	c	c	c		c	b	1	b	c	c	c	c	c	b	b	Malu	34
c	c	c	c		c	c	a	c	c	c	c	b	b	b	c	Kandevar	35
c	c	c	1		c	b	a	c	c	c	c	b	b	b	b	Dormar	36
c	b	c	c		b	a	a	a	b	b	c	b	b	b	b	Kundi Tappe Bahadarpur	37
c	c	c	c		c	1	1	a	c	c	c	c	b	b	b	Surya	38
c	c	c	c		c	a	a	a	c	c	c	c	b	b	b	Pitha	39
c	c	c	c		c	b	1	b	c	b	b	c	b	b	b	Patna	40
c	c	c	c		c	b	1	b	c	b	b	b	b	b	b	Bamroli	41
c	b	c	c		c	a	c	a	c	a	a	a	a	a	a	Kadila	42
c	c	c	c		c	a	1	c	c	c	c	c	a	c	c	Dhokaliya	43
c	c	c	c		c	a	a	a	c	c	a	c	a	a	a	Modasar	44
c	a	c	c		c	a	a	a	c	c	a	c	a	a	a	Ajali	45
c	b	c	c		c	a	1	a	b	c	a	c	a	a	a	Alhadpura	46
c	c	c	c		c	1	1	c	c	b	b	1	c	c	c	Mankani	47
c	c	c	c		c	c	c	c	c	c	c	c	c	c	c	Pichhuwada	48
c	c	c	c		c	a	a	c	c	c	c	c	c	c	c	Jojva	49
c	c	c	c		c	a	a	b	c	c	c	b	c	b	b	Bhadrali	50
c	b	c	c		b	b	b	b	b	b	c	b	b	b	b	Bhulvan	51
c	b	c	c		b	b	b	b	b	b	c	b	a	b	b	Undi	52
c	b	c	c		b	b	b	b	b	b	c	b	b	b	b	Lotiya	53
c	b	c	c		b	b	1	b	b	b	c	b	b	b	b	Kavitha	54
c	b	c	c		b	b	b	b	b	b	c	b	b	b	b	Hareshwar	55
c	c	c	c		c	b	c	b	c	c	c	b	b	b	b	Kasumbiya	56
c	c	c	c		c	b	1	b	c	c	c	b	b	b	b	Anandpura	57
c	c	c	c		c	b	a	c	c	c	c	c	b	b	c	Kanteshwar	58
c	b	c	c		1	b	b	b	b	b	c	b	b	b	b	Gola Gamdi	59
c	c	c	c		c	b	1	c	c	c	c	c	c	c	b	Manjrol	60

**Census of India 2011- Village Directory**  
**Amenities and Land use ( As in 2009 )**

		Number of Non-Government Medical Amenities available.							Availability of drinking water - Yes / No							
Sr. No.	Name Village	Charitable Non Govt. Hospital/Nursing Home.	Medical Practitioner with MBBS Degree	Medical Practitioner with Other Degree	Medical Practitioner with No Degree	Traditional Practitioner and Faith Healer	Medicine Shop	Others	Tap Water (Treated/Untreated)	Well Water (Covered / Uncovered well)	Hand Pump	Tube Wells / Bore Well	Spring	River / Canal	Tank / Pond / Lake	Others
1	2	32	33	34	35	36	37	38	39	40	41	42	43	44	45	46
31	Sanoli	0	0	0	0	0	0	0	Yes	No	Yes	Yes	No	No	No	No
32	Fata	0	0	0	0	0	0	0	Yes	Yes	Yes	Yes	No	No	Yes	No
33	Khokhariveri	0	0	0	0	0	0	0	Yes	No	Yes	Yes	No	Yes	No	No
34	Malu	0	0	0	0	0	0	0	Yes	Yes	Yes	Yes	No	No	No	No
35	Kandevar	0	0	0	0	0	0	0	Yes	Yes	Yes	No	No	No	No	No
36	Dormar	0	0	0	0	0	0	0	Yes	Yes	Yes	Yes	No	No	No	No
37	Kundi Tappe Bahadarpur	0	0	0	0	0	0	0	Yes	No	Yes	Yes	No	Yes	Yes	No
38	Surya	0	0	0	0	0	0	0	Yes	No	Yes	No	No	Yes	No	No
39	Pitha	0	0	0	0	0	0	0	Yes	No	Yes	No	No	No	No	No
40	Patna	0	0	0	0	0	0	0	Yes	No	Yes	Yes	No	Yes	No	No
41	Bamroli	0	0	0	0	0	0	0	Yes	No	Yes	Yes	No	Yes	No	No
42	Kadila	0	0	0	0	0	0	0	Yes	No	Yes	Yes	No	Yes	No	No
43	Dhokaliya	0	0	3	0	0	0	0	Yes	Yes	Yes	Yes	No	Yes	No	No
44	Modasar	0	0	0	0	0	0	0	Yes	No	Yes	No	No	No	No	No
45	Ajali	0	0	0	0	0	0	0	Yes	No	Yes	No	No	No	No	No
46	Alhadpura	0	0	0	0	0	0	0	Yes	Yes	No	Yes	No	Yes	No	No
47	Mankani	0	0	0	0	0	0	0	Yes	No	Yes	No	No	No	No	No
48	Pichhuwada	0	0	0	0	0	0	0	Yes	Yes	Yes	No	No	Yes	No	No
49	Jojva	0	0	0	0	0	0	0	Yes	No	Yes	No	No	Yes	No	No
50	Bhadrali	0	0	0	0	0	0	0	Yes	No	Yes	No	No	No	No	No
51	Bhulvan	0	0	0	0	0	0	0	Yes	No	Yes	No	No	Yes	No	No
52	Undi	0	0	0	0	0	0	0	Yes	Yes	Yes	No	No	Yes	No	No
53	Lotiya	0	0	0	0	0	0	0	Yes	Yes	Yes	No	No	Yes	No	No
54	Kavitha	0	0	0	0	0	0	0	Yes	Yes	Yes	Yes	No	No	Yes	No
55	Hareshwar	0	0	0	0	0	0	0	Yes	Yes	Yes	Yes	No	No	No	No
56	Kasumbiya	0	0	0	0	0	0	0	Yes	Yes	Yes	Yes	No	No	No	No
57	Anandpura	0	0	0	0	0	0	0	Yes	No	No	Yes	No	No	No	No
58	Kanteshwar	0	0	0	0	0	0	0	Yes	Yes	Yes	No	No	Yes	Yes	No
59	Gola Gamdi	0	0	0	0	0	0	0	Yes	No	Yes	No	No	No	No	No
60	Manjrol	0	0	0	0	0	0	0	Yes	No	Yes	Yes	No	No	No	No

## Census of India 2011- Village Directory Amenities and Land use ( As in 2009 )

Availability of toilet & others Yes / No  
 Communication and transport facilities (If amenities available code -Yes is given except for Village Pin Code ,If not available within the village , the distance range code viz; a for < 5 Kms, b for 5-10 Kms and c for 10+ kms of nearest place where facility is available is given)

47	48	49	50	51	52	53	54	55	56	57	58	59	60	2	1
Community Toilet Including Bath.	Community Toilet Excluding Bath.	Rural Sanitary Mart or Sanitary Hardware Outlet Available Near the Village.	Community Bio- Gas or Recycle of Waste for Productive Use.	Post Office(PO)	Sub Post Office (SPO)	Post & Telegraph Office (P&TO)	Village Pin Code	Telephones (Land lines)	Public Call Office (PCO)	Mobile Phone Coverage	Internet Cafes/ Common Service Centre (CSC)	Private Courier Facility	Bus Service (Public & Private)	Name Village	Sr. No.
No	No	No	No	c	a		391125	Yes	c	Yes	Yes	c	Yes	Sanoli	31
No	No	No	No	b	Yes		391125	Yes	b	Yes	b	b	Yes	Fata	32
No	No	No	No	a	a		391140	Yes	Yes	Yes	a	c	Yes	Khokhariveri	33
No	No	No	No	a	Yes		391761	Yes	Yes	Yes	Yes	c	Yes	Malu	34
No	No	No	No	b	b		391115	Yes	Yes	Yes	Yes	b	Yes	Kandevar	35
No	No	No	No	b	Yes		391125	Yes	Yes	Yes	Yes	b	Yes	Dormar	36
No	No	No	No	b	b		391135	Yes	Yes	Yes	Yes	b	Yes	Kundi appe Bahadarpur	37
No	Yes	No	No	b	b		391145	Yes	Yes	Yes	Yes	b	Yes	Surya	38
No	No	No	No	b	b		391135	Yes	b	Yes	Yes	b	Yes	Pitha	39
No	No	No	No	b	b		391125	Yes	Yes	Yes	Yes	b	Yes	Patna	40
No	No	No	No	b	Yes		391125	Yes	b	Yes	Yes	b	Yes	Bamroli	41
No	Yes	No	No	a	a		391125	Yes	a	Yes	Yes	a	Yes	Kadila	42
Yes	No	No	No	a	a		391135	Yes	Yes	Yes	Yes	c	Yes	Dhokaliya	43
No	No	No	No	a	Yes		391135	Yes	Yes	Yes	Yes	a	Yes	Modasar	44
No	No	No	No	a	a		391135	Yes	Yes	Yes	a	a	Yes	Ajali	45
No	No	No	No	a	Yes		391135	Yes	Yes	Yes	Yes	a	Yes	Alhadpura	46
No	No	No	No	b	Yes		391170	Yes	Yes	Yes	Yes	b	Yes	Mankani	47
No	No	No	No	c	Yes		391145	Yes	c	Yes	Yes	c	Yes	Pichhuwada	48
No	No	No	No	b	Yes		391125	Yes	Yes	Yes	b	b	Yes	Jojva	49
No	No	No	No	c	a		391125	Yes	a	Yes	b	c	Yes	Bhadrali	50
No	No	No	No	b	b		391125	Yes	b	Yes	Yes	b	Yes	Bhulvan	51
No	No	Yes	No	b	a		391125	Yes	Yes	Yes	b	b	Yes	Undi	52
No	No	No	No	b	Yes		391125	Yes	Yes	Yes	Yes	b	Yes	Lotiya	53
No	No	No	No	b	Yes		391125	Yes	Yes	Yes	Yes	b	Yes	Kavitha	54
No	No	No	No	b	Yes		391125	Yes	Yes	Yes	Yes	b	Yes	Hareshwar	55
No	No	No	No	c	Yes		391761	Yes	Yes	Yes	Yes	b	Yes	Kasumbiya	56
No	No	No	No	b	Yes		391761	Yes	Yes	Yes	Yes	b	Yes	Anandpura	57
No	No	No	No	b	Yes		391125	Yes	Yes	Yes	Yes	b	Yes	Kanteshwar	58
No	No	Yes	No	a	Yes		391125	Yes	Yes	Yes	Yes	b	Yes	Gola Gamdi	59
No	No	Yes	No	b	b		391110	Yes	Yes	Yes	Yes	c	Yes	Manjrol	60



## Census of India 2011- Village Directory

### Amenities and Land use ( As in 2009 )

Communication and transport facilities (If amenities available code -Yes is given except for Village Pin Code ,If not available within the village , the distance range code viz; a for < 5 Kms, b for 5-10 Kms and c for 10+ kms of nearest place where facility is available is given)

Village connected to highways,village roads, banks & credit societies (If amenities available code -Yes is given, If not available within the village , the distance range code viz; a for < 5 Kms, b for 5-10 Kms and c for 10+ kms of nearest place where facility is available is given)

Sr. No.	Name Village	Railway Stations	Auto/Modified Autos	Taxis and Vans	Tractors	Cycle-Pulled Rickshaws (Manual & Machine Driven)	Carts Driven by Animals	Sea /River Ferry Service	Connected to National Highway (NH)	Connected to State Highway(SH)	Connected to Major District Road (MDR)	Connected to Others District Road	Pucca Roads	Kutchcha Roads	Water Bounded Macadam (WBM) Roads
1	2	61	62	63	64	65	66	67	68	69	70	71	72	73	74
31	Sanoli	b	c	a	Yes	Yes	Yes	c	c	c	c	Yes	Yes	Yes	Yes
32	Fata	b	b	b	Yes		Yes	c	c	b	b	Yes	Yes	Yes	Yes
33	Khokhariveri	c	c	c	c		Yes	c	c	c	c	Yes	Yes	Yes	c
34	Malu	b	c	c	Yes		Yes	c	c	c	b	Yes	Yes	Yes	c
35	Kandevar	b	b	b	Yes		Yes	c	c	c	c	Yes	Yes	Yes	Yes
36	Dormar	b	b	Yes	Yes		Yes	c	a	Yes	Yes	Yes	Yes	Yes	c
37	Kundi Tappe Bahadarpur	b	Yes	Yes	Yes		Yes	c	c	Yes	Yes	a	Yes	Yes	b
38	Surya	b	b	b	Yes	Yes	Yes	c	c	c	Yes	b	Yes	b	c
39	Pitha	b	b	b	Yes		Yes	c	c	Yes	Yes	b	Yes	b	Yes
40	Patna	b	Yes	b	Yes	Yes	Yes	c	c	Yes	Yes	c	Yes	Yes	c
41	Bamroli	b	b	b	Yes	Yes	Yes	c	c	Yes	Yes	a	a	Yes	Yes
42	Kadila	a	a	Yes	Yes	Yes	Yes	c	c	c	Yes	Yes	Yes	Yes	Yes
43	Dhokaliya	a	Yes	c	Yes		a	c	c	a	Yes	a	Yes	a	c
44	Modasar	a	a	a	Yes		Yes	c	c	Yes	Yes	a	a	Yes	c
45	Ajali	a	a	a	Yes		Yes	c	c	Yes	a	Yes	a	Yes	c
46	Alhadpura	a	a	a	Yes		Yes	c	c	a	a	Yes	Yes	a	c
47	Mankani	b	b	Yes	Yes	Yes	Yes	c	c	b	Yes	Yes	Yes	Yes	c
48	Pichhuwada	c	c	c	c		c	c	c	c	c	Yes	Yes	Yes	c
49	Jojva	Yes	a	a	Yes		Yes	c	c	c	a	Yes	a	Yes	c
50	Bhadrali	b	b	c	Yes		Yes	c	c	c	a	Yes	Yes	Yes	c
51	Bhulvan	b	c	b	Yes	Yes	Yes	c	c	c	Yes	Yes	Yes	b	b
52	Undi	b	c	b	Yes		Yes	c	a	Yes	b	Yes	Yes	Yes	b
53	Lotiya	b	a	Yes	Yes		Yes	c	c	Yes	Yes	Yes	Yes	b	b
54	Kavitha	b	Yes	b	b		Yes	c	c	a	b	Yes	Yes	Yes	Yes
55	Hareshwar	b	b	b	Yes		Yes	c	c	Yes	Yes	Yes	Yes	Yes	b
56	Kasumbiya	b	b	b	Yes		Yes	c	c	Yes	Yes	Yes	Yes	c	c
57	Anandpura	b	b	b	c		Yes	c	c	b	c	Yes	Yes	c	c
58	Kanteshwar	c	c	c	Yes	Yes	Yes	c	c	Yes	Yes	c	Yes	Yes	c
59	Gola Gamdi	b	Yes	Yes	Yes	Yes	Yes	c	c	Yes	Yes	b	Yes	Yes	b
60	Manjrol	c	Yes	Yes	Yes		Yes	c	b	b	b	Yes	Yes	Yes	c

## Census of India 2011- Village Directory Amenities and Land use ( As in 2009 )

Village connected to highways,village roads, banks & credit societies (If amenities available code -Yes is given, If not available within the village , the distance range code viz; a for < 5 Kms, b for 5-10 Kms and c for 10+ kms of nearest place where facility is available is given)

Availability of miscellaneous facilities (If amenities available code - Yes is given, If not available within the village , the distance range code viz; a for < 5 Kms, b for 5-10 Kms and c for 10+ kms of nearest place where facility is available is given)

Navigable Waterway (River/Canal)(NW)	Footpaths (FP)	Commercial & Co-Operative Banks	ATM	Agricultural Credit Societies	Self-Help Group (SHG)	Public Distribution System (PDS) shop	Mandis / Regular Market	Weekly Haat	Agricultural Marketing Society	Integrated Child Development Scheme (Nutritional Centres)	Anganwadi Centre (Nutritional Centres)	Others (Nutritional Centres)	ASHA(Accredited Social Health Activist)	Name Village	Sr. No.
75	76	77	78	79	80	81	82	83	84	85	86	87	88	2	1
c	Yes	c	c	b	Yes	a	c	c	c	c	a	Yes	Yes	Sanoli	31
c	Yes	b	c	b	Yes	Yes	b	b	b	b	Yes	Yes	Yes	Fata	32
c	Yes	c	c	a	Yes	a	c	c	c	c	b	Yes	c	Khokhariveri	33
c	Yes	b	c	c	Yes	Yes	c	c	c	c	Yes	Yes	Yes	Malu	34
c	Yes	c	c	c	Yes	Yes	c	c	c	c	Yes	Yes	Yes	Kandevnar	35
c	Yes	b	b	Yes	Yes	Yes	c	b	b	c	Yes	Yes	Yes	Dormar	36
c	Yes	b	b	b	Yes	b	b	b	b	b	Yes	Yes	Yes	Kundi Tappe Bahadarpur	37
c	Yes	b	b	a	Yes	Yes	b	c	a	c	Yes	Yes	Yes	Surya	38
c	Yes	b	b	Yes	Yes	b	b	c	c	c	Yes	Yes	Yes	Pitha	39
c	Yes	b	b	c	Yes	Yes	b	c	b	c	Yes	Yes	Yes	Patna	40
c	Yes	b	b	b	Yes	Yes	b	c	b	c	Yes	Yes	Yes	Bamroli	41
c	Yes	a	a	a	Yes	a	a	c	a	c	Yes	Yes	Yes	Kadila	42
c	Yes	Yes	a	a	Yes	Yes	a	a	a	c	Yes	Yes	a	Dhokaliya	43
c	Yes	a	a	a	Yes	Yes	a	c	a	c	Yes	Yes	Yes	Modasar	44
c	Yes	a	a	a	Yes	Yes	a	c	a	c	Yes	Yes	a	Ajali	45
c	Yes	a	a	a	Yes	Yes	a	c	a	c	Yes	Yes	Yes	Alhadpura	46
c	Yes	Yes	b	c	Yes	Yes	b	b	Yes	c	Yes	Yes	Yes	Mankani	47
c	Yes	b	b	c	Yes	b	b	c	c	c	Yes	Yes	Yes	Pichhuwada	48
c	Yes	b	b	b	Yes	a	b	c	c	c	Yes	Yes	Yes	Jojva	49
c	Yes	b	b	a	Yes	a	b	c	a	c	a	Yes	c	Bhadrali	50
c	Yes	b	b	b	Yes	Yes	b	b	b	b	a	Yes	Yes	Bhulvan	51
c	Yes	b	b	Yes	Yes	Yes	b	b	b	b	b	Yes	Yes	Undi	52
c	Yes	b	b	Yes	Yes	b	b	b	b	b	Yes	Yes	Yes	Lotiya	53
c	Yes	Yes	Yes	Yes	Yes	b	b	b	b	b	Yes	Yes	Yes	Kavitha	54
c	Yes	b	b	b	Yes	a	b	b	b	b	Yes	Yes	Yes	Hareshwar	55
c	Yes	b	c	c	Yes	a	b	c	c	c	Yes	Yes	Yes	Kasumbiya	56
c	Yes	c	c	c	Yes	c	c	c	c	c	Yes	Yes	Yes	Anandpura	57
c	Yes	b	c	b	Yes	Yes	c	c	c	c	Yes	Yes	Yes	Kanteshwar	58
c	Yes	b	b	Yes	Yes	Yes	b	b	a	b	a	Yes	Yes	Gola Gamdi	59
c	Yes	Yes	c	c	Yes	Yes	c	c	c	c	Yes	Yes	Yes	Manjrol	60

## Census of India 2011- Village Directory Amenities and Land use ( As in 2009 )

Availability of miscellaneous facilities (If amenities available code -  
Yes is given, If not available within the village , the distance range  
code viz; a for < 5 Kms, b for 5-10 Kms and c for 10+ kms of  
nearest place where facility is available is given)

Availability of electricity (Yes/No)

Sr. No.	Name Village	Community Centre with/ Without TV	Sports Field,	Sports Club / Recreation Centre	Cinema / Video Hall	Public Library	Public Reading Room	Newspaper Supply	Assembly Polling Station	Birth & Death Registration Office	Power Supply for Domestic Use (ED)	Power Supply for Agricultural Use (EAG)	Power Supply for Commercial Use (EC)	Power Supply for All Uses (EA)
1	2	89	90	91	92	93	94	95	96	97	98	99	100	101
31	Sanoli	Yes	c	c	c	c	c	Yes	Yes	Yes	Yes	Yes	Yes	Yes
32	Fata	b	b	c	b	b	b	Yes	Yes	Yes	Yes	Yes	Yes	Yes
33	Khokhariveri	c	c	c	c	c	c	Yes	a	Yes	Yes	Yes	Yes	Yes
34	Malu	b	b	b	c	c	c	Yes	Yes	Yes	Yes	Yes	Yes	Yes
35	Kandevar	Yes	c	c	c	c	c	Yes	Yes	Yes	Yes	Yes	Yes	Yes
36	Dormar	b	b	b	b	b	b	Yes	Yes	Yes	Yes	Yes	Yes	Yes
37	Kundi Tappe Bahadarpur	b	b	b	b	b	b	Yes	Yes	a	Yes	Yes	Yes	Yes
38	Surya	Yes	Yes	b	b	b	b	Yes	Yes	Yes	Yes	Yes	Yes	Yes
39	Pitha	b	b	b	b	c	b	Yes	Yes	Yes	Yes	Yes	Yes	Yes
40	Patna	Yes	b	b	b	c	b	Yes	Yes	Yes	Yes	Yes	Yes	Yes
41	Bamroli	Yes	c	b	b	c	b	Yes	Yes	Yes	Yes	Yes	Yes	Yes
42	Kadila	Yes	c	a	a	a	a	Yes	Yes	Yes	Yes	Yes	Yes	Yes
43	Dhokaliya	a	a	a	a	a	a	Yes	Yes	Yes	Yes	Yes	Yes	Yes
44	Modasar	Yes	a	a	a	c	a	Yes	Yes	Yes	Yes	Yes	Yes	Yes
45	Ajali	Yes	a	a	a	a	a	Yes	Yes	Yes	Yes	Yes	Yes	Yes
46	Alhadpura	Yes	Yes	a	a	Yes	a	Yes	Yes	Yes	Yes	Yes	Yes	Yes
47	Mankani	b	Yes	b	b	Yes	b	Yes	Yes	Yes	Yes	Yes	Yes	Yes
48	Pichhuwada	Yes	Yes	b	b	c	c	Yes	Yes	Yes	Yes	Yes	Yes	Yes
49	Jojva	Yes	b	b	b	c	c	Yes	Yes	Yes	Yes	Yes	Yes	Yes
50	Bhadrali	c	c	b	b	c	c	Yes	Yes	a	Yes	Yes	Yes	Yes
51	Bhulvan	Yes	b	c	b	b	b	Yes	Yes	Yes	Yes	Yes	Yes	Yes
52	Undi	b	Yes	b	b	b	b	Yes	Yes	Yes	Yes	Yes	Yes	Yes
53	Lotiya	Yes	b	c	b	b	b	Yes	Yes	Yes	Yes	Yes	Yes	Yes
54	Kavitha	b	b	b	b	b	b	Yes	Yes	Yes	Yes	Yes	Yes	Yes
55	Hareshwar	Yes	a	c	b	b	b	Yes	Yes	Yes	Yes	Yes	Yes	Yes
56	Kasumbiya	Yes	c	c	c	b	b	Yes	Yes	Yes	Yes	Yes	Yes	Yes
57	Anandpura	Yes	Yes	c	c	c	b	Yes	Yes	Yes	Yes	Yes	Yes	Yes
58	Kanteshwar	c	b	b	c	b	c	Yes	Yes	Yes	Yes	Yes	Yes	Yes
59	Gola Gamdi	a	a	a	b	b	b	Yes	Yes	Yes	Yes	Yes	Yes	Yes
60	Manjrol	c	c	c	c	c	c	Yes	Yes	Yes	Yes	Yes	Yes	Yes

## Census of India 2011- Village Directory Amenities and Land use ( As in 2009 )

### Land Use

Nearest Town

Area under different types of land use  
( in hectares rounded up to one decimal place)

Name	Distance Range Code i.e. a. for < 5 Kms, b for 5-10 Kms & c for 10+ kms .	Forests	Area under Non-Agricultural Uses	Barren and Un-Cultivable land	Permanent Pastures and Other Grazing Lands	Land Under Miscellaneous Tree Crops etc.	Cultivable Waste Land	Name Village	Sr. No.
102	103	104	105	106	107	108	109	2	1
BODELI	c	0	0	3.4	9.3	0	0	Sanoli	31
BODELI	c	0	0.4	10.4	17.1	0	107.1	Fata	32
BODELI	c	0	0	11.1	0	0	0	Khokhariveri	33
BODELI	c	0	0	16.8	47.1	0	0	Malu	34
BODELI	c	0	0	3	23	0	0	Kandevar	35
BODELI	c	0	0.4	11	44.4	0	5	Dormar	36
BODELI	c	0	0.8	7.8	16.1	0	14	Kundi Tappe Bahadarpur	37
BODELI	b	0	158.7	0	43.5	0	1.7	Surya	38
BODELI	b	0	43.2	0	14.4	0	15.3	Pitha	39
BODELI	b	0	2.6	29.1	9.4	11.6	0	Patna	40
BODELI	b	0	0	105	31	2.4	0	Bamroli	41
BODELI	a	0	0	49.9	13.1	0	0	Kadila	42
BODELI	a	10.3	29.2	35.7	2.4	0	0	Dhokaliya	43
BODELI	a	0	5.3	0	41.4	0	8.7	Modasar	44
BODELI	a	0	34.6	0	6.2	0	4.2	Ajali	45
BODELI	a	0	11.2	70.8	22.9	2	104.1	Alhadpura	46
BODELI	b	0	92	191	120	0	20.3	Mankani	47
BODELI	b	0	0	10	15.5	66.5	0	Pichhuwada	48
BODELI	b	0	51.4	0	7	0	23.5	Jojva	49
BODELI	b	0	79.5	0	16.4	0	19.2	Bhadrali	50
BODELI	c	0	72.1	0	116	0	2.4	Bhulvan	51
BODELI	c	0	3.2	0	14	0	2.2	Undi	52
BODELI	c	0	36.2	0	45.5	0	1	Lotiya	53
BODELI	c	0	0	20.4	76	0	13	Kavitha	54
DABHOI	c	0	0	30.7	39.8	0	0	Hareshwar	55
BODELI	c	0	24.8	3	32	0	0.5	Kasumbiya	56
BODELI	c	0	0	12.2	10.2	0	0	Anandpura	57
DABHOI	c	0	35.9	41.2	49.6	0	121.6	Kanteshwar	58
BODELI	c	0	63.6	90	15.4	0	46.4	Gola Gamdi	59
DABHOI	c	0	3.8	0	80.1	0	17.9	Manjrol	60

**Census of India 2011- Village Directory**  
**Amenities and Land use ( As in 2009 )**

Land Use														Name of three most important commodities manufactured	
Area under different types of land use ( in hectares rounded up to one decimal place)							Area irrigated by source (in hectare).					First	Second		Third
Sr. No.	Name Village	Fallow Lands Other Than Current Fallows	Current Fallows	Net Area Sown	Total Irrigated Land Area	Total Un-irrigated Land Area	Canals ( C )	Wells/Tube-Wells (W/TW)	Tanks/Lakes (T/L)	Water Falls (WF)	Others (O)				
1	2	110	111	112	113	114	115	116	117	118	119	120	121	122	
31	Sanoli	11.7	0	248.4	50	198.4	50	0	0	0	0				
32	Fata	0	1	169.3	139	30.3	130	9	0	0	0				
33	Khokhariveri	0	0	96.7	10	86.7	10	0	0	0	0				
34	Malu	18.8	0	668.3	437	231.3	299	138	0	0	0				
35	Kandevan	0	26.1	404	250	154	230	20	0	0	0				
36	Dormar	0	45	301.8	280	21.8	200	80	0	0	0				
37	Kundi Tappe Bahadarpur	0	9.6	122.1	100	22.1	100	0	0	0	0				
38	Surya	1	97.5	584.7	500	84.7	465	35	0	0	0				
39	Pitha	37.1	0	218.4	180	38.4	132	48	0	0	0				
40	Patna	0	0	171	123.6	47.5	43.6	80	0	0	0				
41	Bamroli	24.7	0	405.3	305.3	100	50	255.3	0	0	0				
42	Kadila	33.7	0	231.2	150	81.2	100	50	0	0	0				
43	Dhokaliya	0	0	14.9	0	14.9	0	0	0	0	0				
44	Modasar	17.9	73.4	492.1	400	92.1	197.7	0	202.3	0	0				
45	Ajali	0	0	107.9	107.9	0	100	7.9	0	0	0				
46	Alhadpura	8.5	0	307.8	307.8	0	305.9	0	1.9	0	0				
47	Mankani	0	0	1952.1	1950	2.1	500	1450	0	0	0				
48	Pichhuwada	0	0	211.3	170	41.3	0	170	0	0	0				
49	Jojva	0	0	98.2	80.1	18.1	42.1	38	0	0	0				
50	Bhadrali	22	9.7	312	250	62	245	5	0	0	0				
51	Bhulvan	0	39	365.7	280	85.7	250	30	0	0	0				
52	Undi	0	5.6	216.6	150	66.6	140	10	0	0	0				
53	Lotiya	0	43.1	422	315	107	200	100	15	0	0				
54	Kavitha	0	52	1544	1544	0	1500	44	0	0	0				
55	Hareshwar	0	51.6	649.8	425.5	224.3	300	125.5	0	0	0				
56	Kasumbiya	0	14.2	386.2	280	106.2	200	80	0	0	0				
57	Anandpura	1.2	5.1	376.3	276.2	100.1	200.2	76	0	0	0				
58	Kanteshwar	0	0	701	450	251	350	50	50	0	0				
59	Gola Gamdi	0	0	609	402	207	337	65	0	0	0				
60	Manjrol	130.3	56.3	925.6	720	205.6	110	610	0	0	0				



## Census of India 2011- Village Directory Amenities and Land use ( As in 2009 )

Number of educational amenities available. (If not available within the village , the distance range code viz; a for < 5 Kms, b for 5-10 Kms and c for 10+ kms of nearest place where facility is available is given).

Sr. No.	Name Village	Location Code No.	Total Area of The Village ( In Hectares Rounded Up to One Decimal Place)	Total Population ( 2011 Census )	Number of Households (2011 Census)	Pre-Primary School (PP)	Primary School (P)	Middle School (M)	Secondary School (S)	Senior Secondary School (SS)	Degree College of Arts Science & Commerce (ASC)	Engineering College (EC)	Medical College (MC)	Management Institute (MI)
1	2	3	4	5	6	7	8	9	10	11	12	13	14	15
<b>CD Block:- Sankheda (0183)</b>														
61	Chhuchhapura	520793	95.6	191	40	b	1		b	c	c	c	c	c
62	Akhatarpura	520794	165.6	320	73	a	1		a	a	c	c	c	c
63	Nurpur	520795	170.8	329	59	a	1		a	a	c	c	c	c
64	Vadeli	520796	401.9	1409	303	b	1		b	b	c	c	c	c
65	Biliya	520797	253.4	363	82	b	1		b	b	c	c	c	c
66	Fafat	520798	233.2	551	133	b	1		c	c	c	c	c	c
67	Ganeshvad	520799	446	1862	368	b	1		b	b	c	c	c	c
68	Vaniyadi	520800	342	1219	269	a	1		a	a	a	c	c	c
69	Saniyadi	520801	748.8	2305	419	b	2		b	b	b	c	c	c
70	Tandalja	520802	1776.5	4518	903	b	2		b	b	c	c	c	c
71	Bhojpur	520803	322.6	731	133	b	1		b	b	c	c	c	c
72	Patalpur	520804	138.4	269	50	b	1		b	b	b	c	c	c
73	Ladhod	520805	645.4	2272	444	b	1		1	b	b	c	c	c
74	Fajalpur	520806	56.7	451	99	b	1		a	b	b	c	c	c
75	Shekhanpur	520807	71.9	101	29	b	1		b	b	b	c	c	c
76	Talakpur	520808	134.5	552	122	c	1		b	b	c	c	c	c
77	Fatepur	520809	198.1	546	140	a	1		a	a	c	c	c	c
78	Gojpur	520810	78.2	320	62	a	1		a	a	c	c	c	c
79	Sankheda	520811	163	10837	2457	1	4		2	c	2	c	c	c
80	Bahadarpur	520812	1447	5967	1352	a	3		1	a	c	c	c	c
81	Vadadli	520813	621.4	713	154	c	2		c	c	c	c	c	c
82	Nagarwada	520814	237.4	220	50	a	1		a	c	c	c	c	c
83	Akakheda	520815	410.6	958	202	b	1		b	b	c	c	c	c
84	Dholi	520816	344.1	1269	284	c	1		b	b	c	c	c	c
85	Morad	520817	157.9	227	50	c	1		b	b	c	c	c	c
86	Sunderpura	520818	152.5	803	170	c	1		c	c	c	c	c	c
87	Ambapura	520819	338.1	1086	238	c	1		a	c	c	c	c	c
88	Dholpur	520820	509.8	1586	314	b	1		a	a	b	c	c	c
89	Jogipura	520821	141.9	504	109	b	1		a	b	b	c	c	c
90	Dharoli	520822	258.9	960	188	b	1		a	b	b	c	c	c
91	Chhatrapura	520823	91	58	10	a	a		a	c	c	c	c	c

## Census of India 2011- Village Directory Amenities and Land use ( As in 2009 )

Number of educational amenities available. (If not available within the village, the distance range code viz; a for < 5 Kms, b for 5-10 Kms and c for 10+ kms of nearest place where facility is available is given).

Number of Medical Amenities available. (If not available within the village, the distance range code viz; a for < 5 Kms, b for 5-10 Kms and c for 10+ kms of nearest place where facility is available is given).

Polytechnic (Pt)	Vocational Training School /ITI	Non-formal Training Centre (NFTC)	Special School for Disabled (SSD)	Others (Specify)	Community Health Centre (CHC)	Primary Health Centre (PHC)	Primary Health Sub Centre (PHS)	Maternity and Child Welfare Centre (MCW)	T.B. Clinic (TBC)	Hospital-Allopathic (HA)	Hospital-Alternative Medicine (HO)	Dispensary (D)	Veterinary Hospital (VH)	Mobile Health Clinic (MHC)	Family Welfare Centre (FWC)	Name Village	Sr. No.
16	17	18	19	20	21	22	23	24	25	26	27	28	29	30	31	2	1
c	b	c	c		b	b	b	b	b	b	c	b	a	b	b	Chhuchhapura	61
c	a	c	c		a	a	a	a	a	a	c	a	a	a	a	Akhatyarpura	62
c	a	c	c		a	a	a	a	a	a	c	a	a	a	a	Nurpur	63
c	b	c	c		b	b	l	b	b	b	c	b	b	b	b	Vadeli	64
c	b	c	c		b	b	a	b	b	b	c	b	b	b	b	Biliya	65
c	b	c	c		b	b	b	b	b	b	b	b	b	b	b	Fafat	66
c	c	c	c		c	b	b	b	c	c	c	b	c	b	b	Ganeshvad	67
c	c	c	c		c	a	a	a	c	c	a	a	a	a	a	Vaniyadi	68
c	c	c	c		c	b	b	b	c	c	b	b	b	b	b	Saniyadi	69
c	c	c	c		c	a	l	c	c	c	c	c	c	c	c	Tandalja	70
c	c	c	c		c	a	a	a	c	c	c	b	b	b	b	Bhojpur	71
c	c	c	c		c	b	c	b	c	b	b	b	c	c	b	Patalpur	72
c	c	c	c		c	b	l	b	c	c	c	b	b	b	b	Ladhod	73
c	c	c	c		c	a	a	a	c	b	b	a	a	c	a	Fajalpur	74
c	b	c	c		b	b	a	b	b	b	c	b	b	b	b	Shekhanpur	75
c	b	c	c		b	b	b	b	b	b	c	b	b	a	b	Talakpur	76
c	a	c	c		a	a	a	a	a	a	c	a	a	a	a	Fatepur	77
c	a	c	c		a	a	a	a	a	a	c	a	a	a	a	Gojpur	78
c	l	c	c		l	a	l	c	c	c	c	c	l	l	c	Sankheda	79
c	a	c	c		a	l	l	a	a	a	c	a	a	a	a	Bahadarpur	80
c	c	c	c		c	c	c	c	c	c	c	c	c	c	c	Vadadli	81
c	a	c	c		a	a	a	a	a	a	c	a	a	a	a	Nagarwada	82
c	b	c	c		b	b	b	b	b	b	b	b	b	b	b	Akakheda	83
c	b	c	c		b	b	b	b	b	b	c	b	b	a	a	Dholi	84
c	b	c	c		b	b	b	b	b	b	c	b	b	a	b	Morad	85
c	c	c	c		c	c	b	b	c	c	c	c	c	a	b	Sunderpura	86
c	c	c	c		c	a	a	a	c	c	c	c	c	a	a	Ambapura	87
c	c	c	c		c	a	c	a	c	c	c	b	c	b	b	Dholpur	88
c	c	c	c		c	b	b	a	c	c	c	b	b	b	b	Jogipura	89
c	c	c	c		c	b	a	c	b	b	b	b	c	b	b	Dharoli	90
c	c	c	c		c	c	c	c	c	c	c	c	c	c	c	Chhatrapura	91



## Census of India 2011- Village Directory Amenities and Land use ( As in 2009 )

Sr. No.	Name Village	Number of Non-Government Medical Amenities available.							Availability of drinking water - Yes / No							
		Charitable Non Govt. Hospital/Nursing Home.	Medical Practitioner with MBBS Degree	Medical Practitioner with Other Degree	Medical Practitioner with No Degree	Traditional Practitioner and Faith Healer	Medicine Shop	Others	Tap Water (Treated/Untreated)	Well Water (Covered / Uncovered well)	Hand Pump	Tube Wells / Bore Well	Spring	River / Canal	Tank / Pond / Lake	Others
1	2	32	33	34	35	36	37	38	39	40	41	42	43	44	45	46
61	Chhuchhapura	0	0	0	0	0	0	0	Yes	Yes	Yes	No	No	No	No	No
62	Akhatyarpura	0	0	0	0	0	0	0	Yes	Yes	Yes	No	No	Yes	No	No
63	Nurpur	0	0	0	0	0	0	0	Yes	Yes	Yes	Yes	No	Yes	No	No
64	Vadeli	0	0	0	0	0	0	0	Yes	Yes	Yes	No	No	Yes	Yes	No
65	Biliya	0	0	0	0	0	0	0	Yes	Yes	Yes	No	No	Yes	Yes	No
66	Fafat	0	0	0	0	0	0	0	Yes	Yes	Yes	Yes	No	Yes	Yes	No
67	Ganeshvad	0	0	0	0	0	0	0	Yes	No	Yes	Yes	No	No	No	No
68	Vaniyadi	0	0	0	0	0	0	0	Yes	No	No	Yes	No	Yes	Yes	No
69	Saniyadi	0	0	0	0	0	0	0	Yes	No	Yes	No	No	No	No	No
70	Tandalja	0	0	0	0	1	0	0	Yes	Yes	Yes	Yes	No	Yes	Yes	No
71	Bhojpur	0	0	0	0	0	0	0	Yes	No	Yes	No	No	No	No	No
72	Patalpur	0	0	0	0	0	0	0	Yes	No	Yes	No	No	Yes	No	No
73	Ladhod	0	0	0	0	0	0	0	Yes	Yes	Yes	Yes	No	No	Yes	No
74	Fajalpur	0	0	0	0	0	0	0	Yes	No	Yes	No	No	No	No	No
75	Shekhanpur	0	0	0	0	0	0	0	Yes	No	Yes	Yes	No	No	Yes	No
76	Talakpur	0	0	0	0	0	0	0	Yes	No	Yes	No	No	No	No	No
77	Fatepur	0	0	0	0	0	0	0	Yes	No	Yes	Yes	No	No	No	No
78	Gojpur	0	0	0	0	0	0	0	Yes	Yes	Yes	Yes	No	No	Yes	No
79	Sankheda	0	2	5	0	2	0	0	Yes	Yes	Yes	Yes	No	Yes	No	No
80	Bahadarpur	1	2	3	0	1	1	0	Yes	Yes	Yes	Yes	No	Yes	No	No
81	Vadadli	0	0	0	0	0	0	0	Yes	No	No	No	No	No	No	No
82	Nagarwada	0	0	0	0	0	0	0	Yes	No	Yes	No	No	No	No	No
83	Akakheda	0	0	0	0	0	0	0	Yes	Yes	Yes	Yes	No	No	Yes	No
84	Dholi	0	0	0	0	0	0	0	Yes	Yes	Yes	Yes	No	Yes	Yes	No
85	Morad	0	0	0	0	0	0	0	Yes	Yes	Yes	Yes	No	Yes	Yes	No
86	Sunderpura	0	0	0	0	0	0	0	Yes	Yes	Yes	No	No	Yes	No	No
87	Ambapura	0	0	0	0	0	0	0	Yes	No	Yes	Yes	No	No	No	No
88	Dholpur	0	0	0	0	0	0	0	Yes	Yes	Yes	Yes	No	No	No	No
89	Jogipura	0	0	0	0	0	0	0	Yes	No	Yes	Yes	No	No	No	No
90	Dharoli	0	0	0	0	0	0	0	Yes	Yes	Yes	Yes	No	Yes	Yes	No
91	Chhatrapura	0	0	0	0	0	0	0	No	No	No	No	No	No	No	Yes

## Census of India 2011- Village Directory Amenities and Land use ( As in 2009 )

Availability of toilet & others  
Yes / No

Communication and transport facilities (If amenities available code -Yes is given except for Village Pin Code ,If not available within the village , the distance range code viz; a for < 5 Kms, b for 5-10 Kms and c for 10+ kms of nearest place where facility is available is given)

47	48	49	50	51	52	53	54	55	56	57	58	59	60	2	1
Community Toilet Including Bath.	Community Toilet Excluding Bath.	Rural Sanitary Mart or Sanitary Hardware Outlet Available Near the Village.	Community Bio- Gas or Recycle of Waste for Productive Use.	Post Office(PO)	Sub Post Office (SPO)	Post & Telegraph Office (P&TO)	Village Pin Code	Telephones (Land lines)	Public Call Office (PCO)	Mobile Phone Coverage	Internet Cafes/ Common Service Centre (CSC)	Private Courier Facility	Bus Service (Public & Private)	Name Village	Sr. No.
No	No	No	No	b	Yes		391125	Yes	Yes	Yes	b	a	Yes	Chhuchhapura	61
No	No	No	No	a	a		391125	Yes	a	Yes	a	a	Yes	Akhatyarpura	62
No	No	No	No	a	a		391145	Yes	Yes	Yes	a	a	a	Nurpur	63
No	No	No	No	a	Yes		391145	Yes	Yes	Yes	Yes	a	Yes	Vadeli	64
No	No	No	No	b	b		391145	Yes	b	Yes	b	b	Yes	Biliya	65
No	No	No	No	b	b		391145	Yes	b	Yes	b	b	Yes	Fafat	66
No	No	No	No	b	a		391135	Yes	a	Yes	Yes	b	Yes	Ganeshvad	67
No	No	No	No	a	Yes		391135	Yes	Yes	Yes	Yes	a	Yes	Vaniyadri	68
No	No	No	No	b	b		391135	Yes	Yes	Yes	Yes	b	Yes	Saniyadari	69
No	No	No	No	b	Yes		390012	Yes	Yes	Yes	Yes	b	Yes	Tandalja	70
No	No	No	No	a	a		391145	Yes	a	Yes	a	b	Yes	Bhojpur	71
No	No	No	No	b	b		391135	Yes	b	Yes	b	a	Yes	Patalpur	72
No	No	No	No	b	Yes		391135	Yes	Yes	Yes	Yes	c	Yes	Ladhod	73
No	No	No	No	a	a		391135	Yes	a	Yes	b	b	Yes	Fajalpur	74
No	No	No	No	a	a		391145	Yes	Yes	Yes	Yes	a	Yes	Shekhanpur	75
No	No	No	No	b	a		391145	Yes	b	Yes	Yes	b	Yes	Talakpur	76
No	No	No	No	a	a		391145	Yes	Yes	Yes	Yes	a	Yes	Fatepur	77
No	No	No	No	a	a		391145	Yes	Yes	Yes	a	a	Yes	Gojpur	78
Yes	Yes	Yes	No	Yes	c		391145	Yes	Yes	Yes	Yes	Yes	Yes	Sankheda	79
Yes	No	Yes	No	a	a		391125	Yes	Yes	Yes	Yes	a	Yes	Bahadarpur	80
No	No	Yes	No	c	c		391135	Yes	Yes	Yes	c	a	Yes	Vadadli	81
No	Yes	No	No	a	a		391145	Yes	a	Yes	a	a	Yes	Nagarwada	82
No	No	No	No	b	Yes		391145	Yes	b	Yes	Yes	b	Yes	Akakheda	83
No	No	No	No	b	a		391145	Yes	a	Yes	Yes	b	Yes	Dholi	84
No	No	No	No	b	b		391145	Yes	Yes	Yes	b	b	Yes	Morad	85
No	No	No	No	c	Yes		391145	Yes	b	Yes	b	c	Yes	Sunderpura	86
No	No	No	No	a	Yes		391145	Yes	a	Yes	Yes	c	Yes	Ambapura	87
No	No	No	No	a	b		391135	Yes	a	Yes	Yes	c	Yes	Dholpur	88
No	No	No	No	a	b		391135	Yes	a	Yes	b	a	Yes	Jogipura	89
No	No	No	No	a	b		391135	Yes	b	Yes	Yes	b	Yes	Dharoli	90
No	No	No	No	c	c		391145	c	c	c	c	c	Yes	Chhatrapura	91

## Census of India 2011- Village Directory

### Amenities and Land use ( As in 2009 )

Communication and transport facilities (If amenities available code -Yes is given except for Village Pin Code ,If not available within the village , the distance range code viz; a for < 5 Kms, b for 5-10 Kms and c for 10+ kms of nearest place where facility is available is given)

Village connected to highways,village roads, banks & credit societies (If amenities available code -Yes is given, If not available within the village , the distance range code viz; a for < 5 Kms, b for 5-10 Kms and c for 10+ kms of nearest place where facility is available is given)

Sr. No.	Name Village	Railway Stations	Auto/Modified Autos	Taxis and Vans	Tractors	Cycle-Pulled Rickshaws (Manual & Machine Driven)	Carts Driven by Animals	Sea /River Ferry Service	Connected to National Highway (NH)	Connected to State Highway(SH)	Connected to Major District Road (MDR)	Connected to Others District Road	Pucca Roads	Kutchcha Roads	Water Bounded Macadam (WBM) Roads
1	2	61	62	63	64	65	66	67	68	69	70	71	72	73	74
61	Chhuchhapura	Yes	c	b	Yes	Yes	Yes	c	c	Yes	b	Yes	Yes	b	b
62	Akhatyarpura	a	a	a	Yes		Yes	c	c	a	a	Yes	Yes	a	a
63	Nurpur	a	c	a	a		a	c	c	a	a	Yes	Yes	Yes	a
64	Vadeli	b	b	b	b		b	c	c	c	Yes	Yes	Yes	Yes	b
65	Biliya	b	c	b	b		b	c	c	c	Yes	Yes	Yes	Yes	b
66	Fafat	b	c	b	b		b	c	c	c	c	Yes	Yes	Yes	b
67	Ganeshvad	b	b	a	Yes		Yes	c	c	b	a	Yes	Yes	Yes	c
68	Vaniyadi	a	a	a	Yes		Yes	c	c	Yes	a	Yes	Yes	Yes	c
69	Saniyadi	b	b	b	Yes		Yes	c	c	b	Yes	a	a	Yes	c
70	Tandalja	b	b	b	Yes	Yes	b	c	c	Yes	Yes	Yes	Yes	Yes	c
71	Bhojpur	b	b	b	Yes		Yes	c	a	b	a	Yes	Yes	Yes	Yes
72	Patalpur	b	b	b	a		Yes	c	a	b	a	Yes	Yes	b	c
73	Ladhod	b	b	Yes	Yes		Yes	c	b	b	Yes	Yes	Yes	b	c
74	Fajalpur	b	b	a	Yes	Yes	Yes	c	c	b	Yes	Yes	Yes	Yes	c
75	Shekhanpur	b	b	b	Yes		Yes	c	c	b	Yes	b	Yes	Yes	b
76	Talakpur	b	c	b	Yes		Yes	c	c	b	Yes	b	b	Yes	b
77	Fatepur	a	Yes	a	Yes		Yes	c	c	a	Yes	a	Yes	a	a
78	Gojpur	a	Yes	a	Yes		Yes	c	c	a	a	Yes	Yes	a	a
79	Sankheda	c	Yes	Yes	Yes		Yes	c	c	Yes	Yes	Yes	Yes	Yes	Yes
80	Bahadarpur	Yes	c	Yes	Yes	Yes	Yes	a	a	a	Yes	Yes	Yes	Yes	a
81	Vadadli	a	c	c	Yes		Yes	c	c	c	a	Yes	Yes	Yes	c
82	Nagarwada	a	Yes	Yes	Yes	Yes	Yes	c	c	a	Yes	Yes	Yes	Yes	a
83	Akakheda	b	b	b	b		b	c	c	Yes	Yes	Yes	Yes	Yes	b
84	Dholi	b	c	b	Yes		Yes	c	c	b	Yes	b	Yes	Yes	b
85	Morad	b	b	b	Yes		Yes	c	c	b	Yes	b	Yes	Yes	b
86	Sunderpura	c	c	c	Yes		Yes	c	c	c	Yes	c	Yes	Yes	c
87	Ambapura	c	c	c	Yes		Yes	c	c	c	c	Yes	Yes	c	c
88	Dholpur	b	b	a	Yes		Yes	c	b	a	Yes	Yes	Yes	b	c
89	Jogipura	b	b	b	a		Yes	c	b	a	Yes	Yes	Yes	b	c
90	Dharoli	b	b	b	Yes		Yes	c	b	b	Yes	Yes	Yes	b	c
91	Chhatrapura	c	c	c	c		c	c	c	c	b	c	c	c	c

## Census of India 2011- Village Directory Amenities and Land use ( As in 2009 )

Village connected to highways,village roads, banks & credit societies (If amenities available code -Yes is given, If not available within the village , the distance range code viz; a for <5 Kms, b for 5-10 Kms and c for 10+ kms of nearest place where facility is available is given)

Availability of miscellaneous facilities (If amenities available code - Yes is given, If not available within the village , the distance range code viz; a for < 5 Kms, b for 5-10 Kms and c for 10+ kms of nearest place where facility is available is given)

Navigable Waterway (River/Canal)(NW)	Footpaths (FP)	Commercial & Co-Operative Banks	ATM	Agricultural Credit Societies	Self-Help Group (SHG)	Public Distribution System (PDS) shop	Mandis / Regular Market	Weekly Haat	Agricultural Marketing Society	Integrated Child Development Scheme (Nutritional Centres)	Anganwadi Centre (Nutritional Centres)	Others (Nutritional Centres)	ASHA(Accredited Social Health Activist)	Name Village	Sr. No.
75	76	77	78	79	80	81	82	83	84	85	86	87	88	2	1
c	Yes	b	b	b	Yes	Yes	b	b	a	b	a	Yes	Yes	Chhuchhapura	61
c	Yes	a	a	a	Yes	a	a	a	a	a	a	Yes	Yes	Akhatyarpura	62
c	Yes	a	a	a	Yes	a	a	a	a	a	Yes	Yes	Yes	Nurpur	63
c	Yes	b	b	b	Yes	Yes	b	b	b	b	Yes	Yes	Yes	Vadeli	64
c	Yes	b	b	b	Yes	b	b	b	b	b	a	Yes	Yes	Biliya	65
c	Yes	b	b	b	Yes	b	b	b	b	b	Yes	Yes	Yes	Fafat	66
c	Yes	b	b	b	Yes	Yes	b	b	b	c	Yes	Yes	Yes	Ganeshvad	67
c	Yes	a	a	a	Yes	Yes	a	c	a	c	Yes	Yes	Yes	Vaniyadi	68
c	Yes	Yes	Yes	b	Yes	b	b	c	b	c	Yes	Yes	Yes	Saniyadi	69
c	Yes	Yes	Yes	b	Yes	Yes	b	b	b	c	Yes	Yes	Yes	Tandalja	70
c	Yes	b	b	b	a	b	b	b	b	c	a	Yes	Yes	Bhojpur	71
c	Yes	b	b	a	a	a	b	c	b	c	a	Yes	Yes	Patalpur	72
c	Yes	Yes	Yes	c	Yes	Yes	b	b	b	c	Yes	Yes	Yes	Ladhod	73
c	Yes	a	b	a	Yes	a	b	b	a	c	a	Yes	Yes	Fajalpur	74
c	Yes	b	b	a	Yes	a	b	b	a	b	a	Yes	Yes	Shekhanpur	75
c	Yes	b	b	a	Yes	b	b	b	b	b	b	Yes	Yes	Talakpur	76
c	Yes	a	a	Yes	Yes	a	a	a	a	a	Yes	Yes	Yes	Fatepur	77
c	Yes	a	a	a	Yes	a	a	a	a	a	a	Yes	Yes	Gojpur	78
c	Yes	Yes	Yes	c	Yes	Yes	c	c	c	Yes	Yes	Yes	Yes	Sankheda	79
a	Yes	Yes	a	a	Yes	Yes	Yes	a	a	a	Yes	Yes	Yes	Bahadarpur	80
c	Yes	a	c	a	Yes	a	c	c	a	c	a	Yes	Yes	Vadadli	81
c	Yes	a	a	a	Yes	a	a	a	a	a	a	Yes	Yes	Nagarwada	82
c	Yes	b	b	b	Yes	Yes	b	b	b	b	Yes	Yes	Yes	Akakheda	83
c	Yes	b	b	a	a	a	a	b	b	b	b	Yes	Yes	Dholi	84
c	Yes	b	b	a	Yes	a	b	b	b	b	a	Yes	Yes	Morad	85
c	Yes	c	c	c	Yes	a	a	c	c	c	a	Yes	Yes	Sunderpura	86
c	Yes	c	c	c	Yes	Yes	c	c	c	c	c	Yes	Yes	Ambapura	87
c	Yes	b	b	Yes	Yes	Yes	b	c	b	c	Yes	Yes	Yes	Dholpur	88
c	Yes	b	b	a	Yes	a	a	b	b	c	a	Yes	a	Jogipura	89
c	Yes	b	b	a	Yes	a	b	c	b	c	Yes	Yes	Yes	Dharoli	90
c	Yes	c	c	c	c	c	c	c	c	c	c	Yes	Yes	Chhatrapura	91

## Census of India 2011- Village Directory Amenities and Land use ( As in 2009 )

Availability of miscellaneous facilities (If amenities available code -  
Yes is given, If not available within the village , the distance range  
code viz; a for < 5 Kms, b for 5-10 Kms and c for 10+ kms of  
nearest place where facility is available is given)

Availability of electricity (Yes/No)

Sr. No.	Name Village	Community Centre with/ Without TV	Sports Field,	Sports Club / Recreation Centre	Cinema / Video Hall	Public Library	Public Reading Room	Newspaper Supply	Assembly Polling Station	Birth & Death Registration Office	Power Supply for Domestic Use (ED)	Power Supply for Agricultural Use (EAG)	Power Supply for Commercial Use (EC)	Power Supply for All Uses (EA)
1	2	89	90	91	92	93	94	95	96	97	98	99	100	101
61	Chhuchhapura	Yes	b	b	b	b	b	Yes	Yes	Yes	Yes	Yes	Yes	Yes
62	Akhatyarpura	Yes	a	a	a	a	a	Yes	Yes	Yes	Yes	Yes	Yes	Yes
63	Nurpur	Yes	a	a	a	a	a	Yes	a	Yes	Yes	Yes	Yes	Yes
64	Vadeli	Yes	Yes	b	b	b	b	Yes	Yes	Yes	Yes	Yes	Yes	Yes
65	Biliya	Yes	a	b	b	b	b	Yes	a	a	Yes	Yes	Yes	Yes
66	Fafat	Yes	b	b	b	b	b	Yes	Yes	Yes	Yes	Yes	Yes	Yes
67	Ganeshvad	b	b	b	b	c	b	Yes	Yes	Yes	Yes	Yes	Yes	Yes
68	Vaniyadi	Yes	Yes	a	a	c	a	Yes	Yes	Yes	Yes	Yes	Yes	Yes
69	Saniyadari	Yes	a	b	b	b	b	Yes	Yes	Yes	Yes	Yes	Yes	Yes
70	Tandalja	Yes	b	b	b	c	b	Yes	Yes	Yes	Yes	Yes	Yes	Yes
71	Bhojpur	Yes	b	b	b	b	b	Yes	Yes	Yes	Yes	Yes	Yes	Yes
72	Patalpur	b	b	b	b	b	b	Yes	Yes	Yes	Yes	Yes	Yes	Yes
73	Ladhod	Yes	Yes	b	b	c	b	Yes	Yes	Yes	Yes	Yes	Yes	Yes
74	Fajalpur	b	b	b	b	c	c	Yes	Yes	a	Yes	Yes	Yes	Yes
75	Shekhanpur	b	b	b	b	b	b	Yes	Yes	a	Yes	Yes	Yes	Yes
76	Talakpur	b	b	b	b	b	b	Yes	a	a	Yes	Yes	Yes	Yes
77	Fatepur	c	a	a	a	a	a	Yes	Yes	Yes	Yes	Yes	Yes	Yes
78	Gojpur	a	a	a	a	a	a	Yes	Yes	Yes	Yes	Yes	Yes	Yes
79	Sankheda	Yes	Yes	c	Yes	Yes	Yes	Yes	Yes	Yes	Yes	Yes	Yes	Yes
80	Bahadarpur	Yes	Yes	a	a	Yes	Yes	Yes	Yes	Yes	Yes	Yes	Yes	Yes
81	Vadadli	Yes	c	c	c	c	c	Yes	Yes	Yes	Yes	Yes	Yes	Yes
82	Nagarwada	c	a	a	a	a	a	Yes	Yes	Yes	Yes	Yes	Yes	Yes
83	Akakheda	Yes	b	b	b	b	b	Yes	Yes	Yes	Yes	Yes	Yes	Yes
84	Dholi	Yes	b	b	b	b	b	Yes	Yes	Yes	Yes	Yes	Yes	Yes
85	Morad	Yes	b	b	b	b	b	Yes	a	a	Yes	Yes	Yes	Yes
86	Sunderpura	Yes	c	c	c	c	c	Yes	Yes	a	Yes	Yes	Yes	Yes
87	Ambapura	c	c	c	c	c	c	Yes	Yes	Yes	Yes	Yes	Yes	Yes
88	Dholpur	a	b	b	b	c	b	Yes	Yes	Yes	Yes	Yes	Yes	Yes
89	Jogipura	a	a	b	b	b	b	Yes	Yes	a	Yes	Yes	Yes	Yes
90	Dharoli	Yes	a	b	b	c	b	Yes	Yes	Yes	Yes	Yes	Yes	Yes
91	Chhatrapura	c	c	c	c	c	c	Yes	c	c	Yes	Yes	Yes	Yes

## Census of India 2011- Village Directory Amenities and Land use ( As in 2009 )

Land Use									
Nearest Town									
Area under different types of land use ( in hectares rounded up to one decimal place)									
Name	Distance Range Code i.e. a. for < 5 Kms, b for 5-10 Kms & c for 10+ kms .	Forests	Area under Non-Agricultural Uses	Barren and Un-Cultivable land	Permanent Pastures and Other Grazing Lands	Land Under Miscellaneous Tree Crops etc.	Cultivable Waste Land	Name Village	Sr. No.
102	103	104	105	106	107	108	109	2	1
BODELI	c	0	35.6	2.1	8.9	0	0.5	Chhuchhapura	61
BODELI	c	0	31.7	0	27.1	0	1.1	Akhatyarpura	62
BODELI	c	0	0	20	12	0	5	Nurpur	63
BODELI	c	0	0	30.9	0.3	55.2	0	Vadeli	64
BODELI	c	0	0	0	8.2	22.2	27.9	Biliya	65
BODELI	c	0	0	0	7.4	13.5	0	Fafat	66
BODELI	b	0	13.9	9.4	22.9	0	29.9	Ganeshvad	67
BODELI	a	0	16.8	2.4	24	0	0	Vaniyadri	68
BODELI	b	0	27.3	5.6	21.1	0	0	Saniyadari	69
BODELI	b	0	0.6	367.4	77	0	282.7	Tandalja	70
BODELI	b	16	0	0	16	0	20.6	Bhojpur	71
BODELI	b	0	4	0	7	0	0	Patalpur	72
BODELI	b	0	21	0	31	0	0	Ladhod	73
BODELI	b	0	0	0.5	3.7	0.5	0	Fajalpur	74
BODELI	b	0	0	0	0	0	0	Shekhanpur	75
BODELI	c	0	0	1	5.5	0	4.6	Talakpur	76
BODELI	c	0	4	0	16.1	0	17.9	Fatepur	77
BODELI	c	0	3.7	0	8.6	0	4	Gojpur	78
BODELI	c	0	0	0	40.8	0	0	Sankheda	79
BODELI	c	0	9.9	0	94	0	293.9	Bahadarpur	80
DABHOI	c	0	0	17.4	42.1	0	8.1	Vadadli	81
BODELI	c	0	11.1	0	0	0	0	Nagarwada	82
BODELI	c	0	2.1	31.2	20.5	16.4	0	Akakheda	83
BODELI	c	0	17.2	0	0	0	0	Dholi	84
BODELI	c	0	0	5	5.7	0	0	Morad	85
BODELI	c	0	21	0	10.6	0	11	Sunderpura	86
BODELI	c	0	29	9	17.1	0	0	Ambapura	87
BODELI	b	0	0	0	25.8	0	0	Dholpur	88
BODELI	b	0	0	0	7.9	0	0	Jogipura	89
BODELI	b	0	2	0	14.9	0	0	Dharoli	90
BODELI	c	0	1	2	5	0	2	Chhatrapura	91

### Census of India 2011- Village Directory Amenities and Land use ( As in 2009 )

Land Use													Name of three most important commodities manufactured			
Area under different types of land use ( in hectares rounded up to one decimal place)											Area irrigated by source (in hectare).					
Sr. No.	Name Village	Fallow Lands Other Than Current Fallows	Current Fallows	Net Area Sown	Total Irrigated Land Area	Total Un-irrigated Land Area	Canals ( C )	Wells/Tube-Wells (W/TW)	Tanks/Lakes (T/L)	Water Falls (WF)	Others (O)	First				Second
1	2	110	111	112	113	114	115	116	117	118	119	120	121	122		
61	Chhuchhapura	0	0	48.5	38	10.5	30	8	0	0	0					
62	Akhatyarpura	0	13	92.7	70	22.7	60	10	0	0	0					
63	Nurpur	0	9.8	124	100	24	80	20	0	0	0					
64	Vadeli	0	0	315.4	150	165.4	50	100	0	0	0					
65	Biliya	0	0	195.1	120	75.1	40	80	0	0	0					
66	Fafat	2.2	0	210.1	160	50.1	70	90	0	0	0					
67	Ganeshvad	0	0	370	300	70	124.9	170.1	5	0	0					
68	Vaniyadi	0	57.7	241.2	200	41.2	152.4	0	47.6	0	0					
69	Saniyadi	0	8.4	686.4	650	36.4	641.8	0	8.2	0	0					
70	Tandalja	0	0	1048.7	750	298.7	250	302	198	0	0					
71	Bhojpur	0	0	270	150	120	0	150	0	0	0					
72	Patalpur	0	12.4	115	75	40	75	0	0	0	0					
73	Ladhod	31.4	0	562	448	114	380	68	0	0	0					
74	Fajalpur	0	0	52	52	0	52	0	0	0	0					
75	Shekhanpur	0	0	71.9	50	21.9	10	40	0	0	0					
76	Talakpur	0	4	119.4	60.4	59	10	50.4	0	0	0					
77	Fatepur	0	0	160.1	140.1	20	10	130.1	0	0	0					
78	Gojpur	0	0	62	50	12	13	37	0	0	0					
79	Sankheda	0	0	122.2	122.2	0	80	42.2	0	0	0					
80	Bahadarpur	0	139.2	909.9	750	159.9	100	650	0	0	0					
81	Vadadli	0	49.3	504.5	200.5	304	200.5	0	0	0	0					
82	Nagarwada	21.9	0	204.3	144.3	60	144.3	0	0	0	0					
83	Akakheda	0.4	0	340	180	160	40	140	0	0	0					
84	Dholi	0	0	326.9	240	86.9	80	160	0	0	0					
85	Morad	0	3.9	143.3	102	41.3	32	70	0	0	0					
86	Sunderpura	0	5	104.9	100	4.9	40	60	0	0	0					
87	Ambapura	0	0	283	165	118	65	100	0	0	0					
88	Dholpur	53	0	431	341	90	281	60	0	0	0					
89	Jogipura	0	10	124	85	39	85	0	0	0	0					
90	Dharoli	29	0	213	93	120	78	15	0	0	0					
91	Chhatrapura	6	0	75	0	75	0	0	0	0	0					





## Census of India 2011- Village Directory Amenities and Land use ( As in 2009 )

Number of educational amenities available. (If not available within the village , the distance range code viz; a for < 5 Kms, b for 5-10 Kms and c for 10+ kms of nearest place where facility is available is given).

Sr. No.	Name Village	Location Code No.	Total Area of The Village (In Hectares Rounded Up to One Decimal Place)	Total Population ( 2011 Census )	Number of Households (2011 Census)	Pre-Primary School (PP)	Primary School (P)	Middle School (M)	Secondary School (S)	Senior Secondary School (SS)	Degree College of Arts Science & Commerce (ASC)	Engineering College(EC)	Medical College (MC)	Management Institute (MI)
1	2	3	4	5	6	7	8	9	10	11	12	13	14	15
<b>CD Block:- Sankheda (0183)</b>														
92	Geharpura	520824	104.8	205	44	c	1		c	c	c	c	c	c
93	Khodiya	520825	282	501	114	b	1		b	b	b	c	c	c
94	Vadadla (Chorangla)	520826	383.9	574	138	c	1		b	b	c	c	c	c
95	Amroli	520827	190.9	548	120	c	1		c	c	c	c	c	c
96	Ghoda (Chorangla)	520828	105.2	368	69	c	1		c	c	c	c	c	c
97	Timbi	520829	194.5	405	102	c	1		c	c	c	c	c	c
98	Sarsinda (Chhachha)	520830	385.8	623	142	b	1		b	b	c	c	c	c
99	Hansapura	520831	121.3	411	68	b	1		a	b	c	c	c	c
100	Manpur	520832	126.2	103	22	a	1		a	a	c	c	c	c
101	Handod	520833	369.9	783	209	b	1		b	b	c	c	c	c
102	Pipalsat	520834	774.8	990	253	b	1		b	b	c	c	c	c
103	Aritha	520835	378.6	611	126	b	1		a	b	b	c	c	c
104	Govindpura	520836	164	258	63	b	2		b	b	c	c	c	c
105	Gundicha	520837	449.4	1817	448	b	2		c	b	c	c	c	c
106	Raipur	520838	190.2	563	121	b	1		b	b	c	c	c	c
107	Pipaliya	520839	256.4	527	121	a	1		a	a	c	c	c	c
108	Malpur	520840	273.5	641	126	b	1		c	b	c	c	c	c
109	Gunder	520841	304.1	607	134	a	1		a	a	c	c	c	c
110	Khandupura	520842	217.9	494	75	b	2		b	b	c	c	c	c
111	Zampa	520843	110.8	224	49	b	1		b	b	c	c	c	c
112	Vejaliya	520844	150.3	81	18	b	2		b	c	c	c	c	c
113	Sarsinda (Jharvan)	520845	516.7	1238	264	c	2		b	b	c	c	c	c
114	Deroli	520846	270.2	727	152	c	1		b	c	c	c	c	c
115	Sarsinda (Cho)	520847	693.6	1562	352	c	2		b	c	c	c	c	c
116	Kapadiya	520848	150.6	392	77	b	1		l	b	c	c	c	c
117	Chhachhadra	520849	397.4	943	196	b	1		b	b	c	c	c	c
118	Panej	520850	536	1277	272	c	1		a	c	c	c	c	c

## Census of India 2011- Village Directory Amenities and Land use ( As in 2009 )

Number of educational amenities available. (If not available within the village , the distance range code viz; a for < 5 Kms, b for 5-10 Kms and c for 10+ kms of nearest place where facility is available is given).

Number of Medical Amenities available. (If not available within the village , the distance range code viz; a for < 5 Kms, b for 5-10 Kms and c for 10+ kms of nearest place where facility is available is given).

Polytechnic (Pt)	Vocational Training School /ITI	Non-formal Training Centre (NFTC)	Special School for Disabled (SSD)	Others (Specify)	Community Health Centre (CHC)	Primary Health Centre (PHC)	Primary Health Sub Centre (PHS)	Maternity and Child Welfare Centre (MCW)	T.B. Clinic (TBC)	Hospital-Allopathic (HA)	Hospital-Alternative Medicine (HO)	Dispensary (D)	Veterinary Hospital (VH)	Mobile Health Clinic (MHC)	Family Welfare Centre (FWC)	Name Village	Sr. No.
16	17	18	19	20	21	22	23	24	25	26	27	28	29	30	31	2	1
c	c	c	c		c	b	c	c	c	c	c	c	b	c	b	Geharpura	92
c	c	c	c		c	b	b	b	c	c	c	a	b	b	c	Khodiya	93
c	c	c	c		c	c	c	c	c	c	c	c	c	c	c	Vadadla (Chorangla)	94
c	c	c	c		c	b	1	c	c	c	c	c	b	c	b	Amroli	95
c	c	c	c		c	b	c	c	c	c	c	c	b	c	b	Ghoda (Chorangla)	96
c	c	c	c		c	b	c	c	c	c	c	c	b	c	b	Timbi	97
c	b	c	c		b	b	1	b	b	b	c	b	b	b	b	Sarsinda (Chhachha)	98
c	b	c	c		b	b	b	b	b	b	c	b	b	b	b	Hansapura	99
c	a	c	c		a	a	a	a	a	a	a	a	a	a	a	Manpur	100
c	b	c	c		b	b	1	b	b	b	c	b	b	b	b	Handod	101
c	b	c	c		b	b	1	b	b	b	c	b	b	b	b	Pipalsat	102
c	b	c	c		b	b	a	b	b	b	c	b	b	b	b	Aritha	103
c	b	c	c		b	b	b	b	b	b	c	b	b	b	b	Govindpura	104
c	b	c	c		b	1	1	b	b	b	c	b	b	a	a	Gundicha	105
c	b	c	c		b	b	b	b	b	b	c	b	b	b	b	Raipur	106
c	a	c	c		a	a	a	a	a	a	c	a	a	a	a	Pipaliya	107
c	b	c	c		b	b	b	b	b	b	c	b	b	a	a	Malpur	108
c	a	c	c		a	a	a	a	a	a	c	a	a	a	a	Gunder	109
c	b	c	c		b	b	a	b	b	b	c	b	b	b	b	Khandupura	110
c	b	c	c		b	b	b	b	b	b	c	b	b	b	b	Zampa	111
c	b	c	c		b	b	a	b	b	b	c	b	b	b	b	Vejaliya	112
c	c	c	c		c	b	b	b	c	c	c	b	b	b	c	Sarsinda (Jharvan)	113
c	c	c	c		c	b	b	c	c	c	c	c	b	c	b	Deroli	114
c	c	c	c		c	b	1	c	c	c	c	c	c	c	c	Sarsinda (Cho)	115
c	c	c	c		c	b	a	c	c	c	c	c	c	c	c	Kapadiya	116
c	c	c	c		c	b	b	c	c	c	c	c	c	c	b	Chhachhadra	117
c	c	c	c		c	b	b	b	c	c	c	c	a	b	b	Panej	118

**Census of India 2011- Village Directory**  
**Amenities and Land use ( As in 2009 )**

Sr. No.	Name Village	Number of Non-Government Medical Amenities available.							Availability of drinking water - Yes / No							
		Charitable Non Govt. Hospital/Nursing Home.	Medical Practitioner with MBBS Degree	Medical Practitioner with Other Degree	Medical Practitioner with No Degree	Traditional Practitioner and Faith Healer	Medicine Shop	Others	Tap Water (Treated/ Untreated)	Well Water (Covered / Uncovered well)	Hand Pump	Tube Wells / Bore Well	Spring	River / Canal	Tank / Pond / Lake	Others
1	2	32	33	34	35	36	37	38	39	40	41	42	43	44	45	46
92	Geharpura	0	0	0	0	0	0	0	Yes	No	Yes	Yes	No	Yes	No	No
93	Khodiya	0	0	0	0	0	0	0	Yes	No	Yes	Yes	No	Yes	No	No
94	Vadadla (Chorangla)	0	0	0	0	0	0	0	Yes	No	Yes	Yes	No	Yes	No	No
95	Amroli	0	0	0	0	0	0	0	Yes	No	Yes	Yes	No	Yes	No	No
96	Ghoda (Chorangla)	0	0	0	0	0	0	0	Yes	No	Yes	Yes	No	No	No	No
97	Timbi	0	0	0	0	0	0	0	Yes	No	Yes	Yes	No	Yes	No	No
98	Sarsinda (Chhachha)	0	0	0	0	0	0	0	Yes	Yes	Yes	Yes	No	Yes	No	No
99	Hansapura	0	0	0	0	0	0	0	Yes	No	Yes	No	No	No	Yes	No
100	Manpur	0	0	0	0	0	0	0	Yes	No	No	Yes	No	No	No	No
101	Handod	0	0	0	0	0	0	0	Yes	No	Yes	Yes	No	Yes	No	No
102	Pipalsat	0	0	0	0	0	0	0	Yes	No	Yes	Yes	No	Yes	Yes	No
103	Aritha	0	0	0	0	0	0	0	Yes	No	Yes	Yes	No	Yes	Yes	No
104	Govindpura	0	0	0	0	0	0	0	Yes	No	Yes	Yes	No	Yes	No	No
105	Gundicha	0	0	0	0	0	0	0	Yes	No	Yes	Yes	No	No	No	No
106	Raipur	0	0	0	0	0	0	0	Yes	No	Yes	Yes	No	No	No	No
107	Pipaliya	0	0	0	0	0	0	0	Yes	No	Yes	Yes	No	Yes	No	No
108	Malpur	0	0	0	0	0	0	0	Yes	No	Yes	Yes	No	No	No	No
109	Gunder	0	0	0	0	0	0	0	Yes	No	Yes	Yes	No	No	No	No
110	Khandupura	0	0	0	0	0	0	0	Yes	No	Yes	Yes	No	Yes	No	No
111	Zampa	0	0	0	0	0	0	0	Yes	No	Yes	No	No	Yes	No	No
112	Vejaliya	0	0	0	0	0	0	0	Yes	Yes	Yes	No	No	Yes	Yes	No
113	Sarsinda (Jharvan)	0	0	0	0	0	0	0	Yes	No	Yes	Yes	No	Yes	No	No
114	Deroli	0	0	0	0	0	0	0	Yes	No	Yes	Yes	No	Yes	No	No
115	Sarsinda (Cho)	0	0	0	0	0	0	0	Yes	No	Yes	Yes	No	Yes	No	No
116	Kapadiya	0	0	0	0	0	0	0	Yes	No	Yes	No	No	No	No	No
117	Chhachhadra	0	0	0	0	0	0	0	Yes	No	Yes	No	No	Yes	No	No
118	Panej	0	0	0	0	0	0	0	Yes	No	Yes	Yes	No	Yes	No	No

## Census of India 2011- Village Directory Amenities and Land use ( As in 2009 )

Availability of toilet & others Yes / No  
Communication and transport facilities (If amenities available code -Yes is given except for Village Pin Code ,If not available within the village , the distance range code viz; a for < 5 Kms, b for 5-10 Kms and c for 10+ kms of nearest place where facility is available is given)

47	48	49	50	51	52	53	54	55	56	57	58	59	60	2	1
Community Toilet Including Bath.	Community Toilet Excluding Bath.	Rural Sanitary Mart or Sanitary Hardware Outlet Available Near the Village.	Community Bio- Gas or Recycle of Waste for Productive Use.	Post Office(PO)	Sub Post Office (SPO)	Post & Telegraph Office (P&TO)	Village Pin Code	Telephones (Land lines)	Public Call Office (PCO)	Mobile Phone Coverage	Internet Cafes/ Common Service Centre (CSC)	Private Courier Facility	Bus Service (Public & Private)	Name Village	St. No.
No	No	No	No	c	c		391140	Yes	b	Yes	c	c	Yes	Geharpura	92
No	No	No	No	a	b		391140	Yes	b	Yes	b	b	Yes	Khodiya	93
No	No	No	No	c	a		391130	Yes	Yes	Yes	c	c	Yes	Vadadla (Chorangla)	94
No	No	No	No	b	b		391145	Yes	b	Yes	c	c	Yes	Amroli	95
No	No	No	No	c	c		391145	Yes	c	Yes	c	c	Yes	Ghoda (Chorangla)	96
No	No	No	No	c	c		391145	Yes	b	Yes	c	c	Yes	Timbi	97
No	No	No	No	a	b		391145	Yes	b	Yes	b	b	Yes	Sarsinda (Chhachha)	98
No	No	No	No	a	a		391145	Yes	a	Yes	b	b	Yes	Hansapura	99
No	No	No	No	a	a		391145	Yes	a	Yes	a	a	Yes	Manpur	100
No	No	No	No	a	Yes		391145	Yes	Yes	Yes	Yes	b	Yes	Handod	101
No	No	No	No	b	Yes		391145	Yes	b	Yes	Yes	b	Yes	Pipalsat	102
No	No	No	No	b	a		391145	Yes	b	Yes	Yes	b	Yes	Aritha	103
No	No	No	No	b	a		391145	Yes	b	Yes	b	b	Yes	Govindpura	104
No	No	No	No	b	Yes		391145	Yes	Yes	Yes	Yes	b	Yes	Gundicha	105
No	No	No	No	b	b		391145	Yes	b	Yes	b	b	Yes	Raipur	106
No	No	No	No	a	a		391145	Yes	a	Yes	a	a	Yes	Pipaliya	107
No	No	Yes	No	b	Yes		391145	Yes	Yes	Yes	Yes	b	Yes	Malpur	108
No	No	Yes	No	a	a		391145	Yes	a	Yes	Yes	a	Yes	Gunder	109
No	No	Yes	No	b	b		391145	Yes	b	Yes	Yes	b	Yes	Khandupura	110
No	No	No	No	b	b		391145	Yes	b	Yes	b	b	b	Zampa	111
No	No	No	No	b	b		391145	Yes	b	Yes	Yes	b	Yes	Vejaliya	112
No	No	No	No	b	b		391145	Yes	Yes	Yes	Yes	c	Yes	Sarsinda (Jharvan)	113
No	No	No	No	c	Yes		391250	Yes	b	Yes	Yes	c	Yes	Deroli	114
No	No	No	No	c	Yes		391130	Yes	a	Yes	Yes	c	Yes	Sarsinda (Cho)	115
No	No	No	No	b	a		391160	Yes	Yes	Yes	a	c	Yes	Kapadiya	116
No	No	No	No	a	a		391160	Yes	Yes	Yes	Yes	c	Yes	Chhachhadra	117
No	No	No	No	a	Yes		391140	Yes	a	Yes	Yes	c	Yes	Panej	118

## Census of India 2011- Village Directory Amenities and Land use ( As in 2009 )

Sr. No.	Name Village	Communication and transport facilities (If amenities available code -Yes is given except for Village Pin Code ,If not available within the village , the distance range code viz; a for < 5 Kms, b for 5-10 Kms and c for 10+ kms of nearest place where facility is available is given)										Village connected to highways,village roads, banks & credit societies (If amenities available code -Yes is given, If not available within the village , the distance range code viz; a for < 5 Kms, b for 5-10 Kms and c for 10+ kms of nearest place where facility is available is given)			
		Railway Stations	Auto/Modified Autos	Taxis and Vans	Tractors	Cycle-Pulled Rickshaws (Manual & Machine Driven)	Carts Driven by Animals	Sea /River Ferry Service	Connected to National Highway (NH)	Connected to State Highway(SH)	Connected to Major District Road (MDR)	Connected to Others District Road	Pucca Roads	Kutchcha Roads	Water Bounded Macadam (WBM) Roads
1	2	61	62	63	64	65	66	67	68	69	70	71	72	73	74
92	Geharpura	b	b	b	c		Yes	c	c	Yes	a	b	Yes	b	c
93	Khodiya	b	b	b	Yes		Yes	c	c	b	b	Yes	Yes	b	b
94	Vadadla (Chorangla)	c	c	c	Yes	Yes	Yes	c	c	c	c	Yes	c	Yes	c
95	Amroli	b	b	b	c		Yes	c	c	c	Yes	b	Yes	b	c
96	Ghoda (Chorangla)	c	c	c	c		Yes	c	c	a	c	Yes	Yes	c	c
97	Timbi	b	b	b	c		Yes	c	c	c	c	Yes	Yes	b	c
98	Sarsinda (Chhachha)	b	c	b	Yes		Yes	c	c	b	b	Yes	a	Yes	b
99	Hansapura	a	c	b	a		a	a	a	Yes	Yes	a	Yes	b	b
100	Manpur	a	c	a	Yes		a	c	c	a	Yes	Yes	Yes	a	a
101	Handod	b	b	b	Yes	Yes	Yes	c	c	Yes	Yes	b	Yes	Yes	b
102	Pipalsat	b	b	b	Yes		Yes	c	c	Yes	b	Yes	Yes	Yes	b
103	Aritha	b	b	b	Yes		Yes	c	c	Yes	Yes	Yes	Yes	Yes	b
104	Govindpura	b	b	b	Yes		Yes	c	c	c	c	Yes	Yes	Yes	b
105	Gundicha	b	b	b	Yes		Yes	c	c	Yes	b	Yes	Yes	b	b
106	Raipur	b	b	b	Yes		Yes	c	c	Yes	b	Yes	b	Yes	Yes
107	Pipaliya	a	c	a	Yes	Yes	Yes	c	c	Yes	b	Yes	Yes	Yes	a
108	Malpur	b	c	b	Yes	Yes	Yes	c	c	b	c	Yes	Yes	a	b
109	Gunder	a	b	a	Yes	Yes	Yes	c	c	a	c	Yes	Yes	Yes	a
110	Khandupura	b	b	b	a		Yes	c	c	c	b	Yes	Yes	b	b
111	Zampa	b	b	b	Yes		Yes	c	c	c	b	Yes	Yes	a	b
112	Vejaliya	b	b	b	b		b	c	c	Yes	c	Yes	Yes	Yes	b
113	Sarsinda (Jharvan)	c	c	c	c		Yes	c	c	Yes	b	Yes	Yes	c	c
114	Deroli	c	b	b	c		Yes	c	c	c	Yes	b	Yes	b	c
115	Sarsinda (Cho)	c	c	c	Yes		Yes	c	c	c	c	Yes	c	Yes	c
116	Kapadiya	c	c	c	Yes		Yes	c	c	b	b	Yes	Yes	c	c
117	Chhachhadra	c	c	c	Yes	Yes	Yes	c	c	b	b	Yes	Yes	c	c
118	Panej	c	c	c	Yes		Yes	c	c	Yes	Yes	c	Yes	c	c

## Census of India 2011- Village Directory Amenities and Land use ( As in 2009 )

Village connected to highways, village roads, banks & credit societies (If amenities available code -Yes is given, If not available within the village, the distance range code viz; a for < 5 Kms, b for 5-10 Kms and c for 10+ kms of nearest place where facility is available is given)

Availability of miscellaneous facilities (If amenities available code - Yes is given, If not available within the village, the distance range code viz; a for < 5 Kms, b for 5-10 Kms and c for 10+ kms of nearest place where facility is available is given)

75	76	77	78	79	80	81	82	83	84	85	86	87	88	2	1
Navigable Waterway (River/Canal)(NW)	Footpaths (FP)	Commercial & Co-Operative Banks	ATM	Agricultural Credit Societies	Self-Help Group (SHG)	Public Distribution System (PDS) shop	Mandis / Regular Market	Weekly Haat	Agricultural Marketing Society	Integrated Chi Development Scheme (Nutritional Centres)	Anganwadi Centre (Nutritional Centres)	Others (Nutritional Centres)	ASHA(Accredited Social Health Activist)	Name Village	Sr. No.
c	Yes	c	c	b	c	Yes	c	c	c	c	b	Yes	Yes	Geharpura	92
b	Yes	b	b	b	b	Yes	b	b	b	c	Yes	Yes	c	Khodiya	93
c	Yes	c	c	c	Yes	a	c	c	c	c	Yes	Yes	Yes	Vadadla (Chorangla)	94
b	Yes	c	c	b	Yes	Yes	c	c	c	c	Yes	Yes	Yes	Amroli	95
c	Yes	c	c	c	Yes	b	c	c	c	c	c	Yes	Yes	Ghoda (Chorangla)	96
c	Yes	c	c	Yes	c	Yes	c	c	c	c	Yes	Yes	Yes	Timbi	97
c	Yes	b	b	a	Yes	b	b	b	b	b	Yes	Yes	b	Sarsinda (Chhachha)	98
c	Yes	a	a	a	Yes	a	b	b	a	b	Yes	Yes	Yes	Hansapura	99
c	Yes	a	a	a	Yes	a	a	a	a	a	a	Yes	Yes	Manpur	100
c	Yes	a	a	b	b	Yes	a	b	a	b	b	Yes	Yes	Handod	101
c	Yes	b	b	b	b	Yes	b	b	b	b	Yes	Yes	Yes	Pipalsat	102
c	Yes	b	b	a	Yes	Yes	b	b	b	b	Yes	Yes	Yes	Aritha	103
c	Yes	b	b	a	Yes	b	b	b	b	b	Yes	Yes	Yes	Govindpura	104
c	Yes	Yes	b	Yes	Yes	Yes	b	b	b	b	Yes	Yes	Yes	Gundicha	105
c	Yes	b	b	Yes	Yes	a	b	b	b	b	a	Yes	Yes	Raipur	106
c	Yes	a	a	a	Yes	a	a	a	a	a	a	Yes	Yes	Pipaliya	107
c	Yes	b	b	Yes	Yes	Yes	b	b	b	b	Yes	Yes	Yes	Malpur	108
c	Yes	a	a	a	Yes	a	a	a	a	a	Yes	Yes	Yes	Gunder	109
c	Yes	b	b	b	Yes	Yes	b	b	a	b	a	Yes	Yes	Khandupura	110
c	Yes	b	b	b	Yes	b	b	b	a	b	b	Yes	Yes	Zampa	111
c	Yes	b	b	b	Yes	b	b	b	a	b	a	Yes	b	Vejaliya	112
c	Yes	b	c	c	Yes	Yes	c	c	b	c	Yes	Yes	Yes	Sarsinda (Jharvan)	113
c	Yes	c	c	b	Yes	a	c	c	c	c	Yes	Yes	Yes	Deroli	114
c	Yes	c	c	c	Yes	Yes	c	c	c	c	Yes	Yes	Yes	Sarsinda (Cho)	115
c	Yes	b	c	a	Yes	b	b	c	c	c	a	Yes	Yes	Kapadiya	116
c	Yes	c	c	a	Yes	c	c	c	b	c	a	Yes	Yes	Chhachhadra	117
c	Yes	c	c	Yes	Yes	Yes	c	c	c	c	Yes	Yes	Yes	Panej	118

## Census of India 2011- Village Directory Amenities and Land use ( As in 2009 )

Availability of miscellaneous facilities (If amenities available code -Yes is given, If not available within the village , the distance range code viz; a for < 5 Kms, b for 5-10 Kms and c for 10+ kms of nearest place where facility is available is given)

Availability of electricity (Yes/No)

Sr. No.	Name Village	Community Centre with/ Without TV	Sports Field,	Sports Club / Recreation Centre	Cinema / Video Hall	Public Library	Public Reading Room	Newspaper Supply	Assembly Polling Station	Birth & Death Registration Office	Power Supply for Domestic Use (ED)	Power Supply for Agricultural Use (EAG)	Power Supply for Commercial Use (EC)	Power Supply for All Uses (EA)
1	2	89	90	91	92	93	94	95	96	97	98	99	100	101
92	Geharpura	Yes	c	c	b	c	c	Yes	a	a	Yes	Yes	Yes	Yes
93	Khodiya	b	b	b	b	c	b	Yes	Yes	Yes	Yes	Yes	Yes	Yes
94	Vadadla (Chorangla)	c	c	c	c	c	c	Yes	Yes	a	Yes	Yes	Yes	Yes
95	Amroli	Yes	c	c	b	c	c	Yes	Yes	Yes	Yes	Yes	Yes	Yes
96	Ghoda (Chorangla)	Yes	c	c	c	c	c	Yes	Yes	b	Yes	Yes	Yes	Yes
97	Timbi	Yes	c	c	b	c	c	Yes	Yes	a	Yes	Yes	Yes	Yes
98	Sarsinda (Chhachha)	b	b	b	b	b	b	Yes	Yes	Yes	Yes	Yes	Yes	Yes
99	Hansapura	Yes	b	b	b	b	b	Yes	Yes	a	Yes	Yes	Yes	Yes
100	Manpur	a	a	a	a	a	a	Yes	a	Yes	Yes	Yes	Yes	Yes
101	Handod	Yes	b	b	b	b	b	Yes	Yes	Yes	Yes	Yes	Yes	Yes
102	Pipalsat	b	b	b	b	b	b	Yes	Yes	Yes	Yes	Yes	Yes	Yes
103	Aritha	b	b	b	b	b	b	Yes	Yes	Yes	Yes	Yes	Yes	Yes
104	Govindpura	Yes	b	b	b	b	b	Yes	b	Yes	Yes	Yes	Yes	Yes
105	Gundicha	b	b	b	b	b	b	Yes	Yes	Yes	Yes	Yes	Yes	Yes
106	Raipur	b	b	b	b	b	b	Yes	Yes	a	Yes	Yes	Yes	Yes
107	Pipaliya	c	Yes	a	a	a	a	Yes	Yes	a	Yes	Yes	Yes	Yes
108	Malpur	c	b	b	b	b	b	Yes	Yes	Yes	Yes	Yes	Yes	Yes
109	Gunder	Yes	a	a	a	a	a	Yes	Yes	Yes	Yes	Yes	Yes	Yes
110	Khandupura	b	b	b	b	b	b	Yes	Yes	a	Yes	Yes	Yes	Yes
111	Zampa	b	b	b	b	b	b	Yes	Yes	Yes	Yes	Yes	Yes	Yes
112	Vejaliya	Yes	b	b	b	b	b	Yes	Yes	a	Yes	Yes	Yes	Yes
113	Sarsinda (Jharvan)	c	c	b	c	b	c	Yes	Yes	Yes	Yes	Yes	Yes	Yes
114	Deroli	Yes	Yes	c	c	c	c	Yes	Yes	Yes	Yes	Yes	Yes	Yes
115	Sarsinda (Cho)	c	c	c	c	c	c	Yes	Yes	Yes	Yes	Yes	Yes	Yes
116	Kapadiya	a	c	c	c	c	c	Yes	Yes	a	Yes	Yes	Yes	Yes
117	Chhachhadra	a	c	c	c	c	a	Yes	Yes	Yes	Yes	Yes	Yes	Yes
118	Panej	c	c	c	c	c	c	Yes	Yes	Yes	Yes	Yes	Yes	Yes

**Census of India 2011- Village Directory  
Amenities and Land use ( As in 2009 )**

Land Use

Nearest Town

Area under different types of land use  
( in hectares rounded up to one decimal place)

Name	Distance Range Code i.e. a for < 5 Kms,b for 5-10 Kms & c for 10+ kms .	Forests	Area Under Non-Agricultural Uses	Barren and Un-Cultivable Land	Permanent Pastures and Other Grazing Lands	Land Under Miscellaneous Tree Crops etc.	Cultivable Waste Land	Name Village	Sr. No.
102	103	104	105	106	107	108	109	2	1
BODELI	c	0	2.6	0	11	0	0	Geharpura	92
BODELI	b	46.7	0	15.8	11.4	0	0	Khodiya	93
BODELI	c	0	0	29.2	0	0	0	Vadadla (Chorangla)	94
BODELI	c	0	2	0	22.6	1.1	5	Amroli	95
BODELI	c	0	1	6.7	0	0	4	Ghoda (Chorangla)	96
BODELI	c	0	2.2	0	20	0	4.8	Timbi	97
BODELI	c	0	23	25	12	0	0	Sarsinda (Chhachha)	98
BODELI	c	0	0	1.9	5.9	0	0	Hansapura	99
BODELI	c	0	12.3	11.5	0	0	0	Manpur	100
BODELI	c	0	8.9	2.6	0.2	0	0	Handod	101
DABHOI	c	0	0	0	55.8	0	55.8	Pipalsat	102
BODELI	b	0	0.5	0	15.4	0	44.2	Aritha	103
DABHOI	c	0	0	3.9	6.6	0	0	Govindpura	104
DABHOI	c	0	30	4.4	23	0	0	Gundicha	105
BODELI	c	0	10	1	10.2	0	0	Raipur	106
BODELI	c	0	15.2	21	0.6	0	1.2	Pipaliya	107
BODELI	c	0	0	5.2	5.6	0	16.6	Malpur	108
BODELI	c	0	30.8	13.2	1.3	0	0	Gunder	109
BODELI	c	0	2	10	11	0	0	Khandupura	110
BODELI	c	0	9	11.8	5	0	0	Zampa	111
BODELI	c	0	0	2.6	7.4	0	15.2	Vejaliya	112
BODELI	c	0	14	0	30	0	0	Sarsinda (Jharvan)	113
BODELI	c	0	2	4.8	11.9	0	0	Deroli	114
BODELI	c	0	0	89.4	7.3	0	30.8	Sarsinda (Cho)	115
BODELI	c	0	0	25.6	6.9	0	0	Kapadiya	116
BODELI	c	35	0	47.7	13.2	0	0	Chhachhadra	117
BODELI	c	38.7	0	14.7	25.2	0	34.3	Panej	118



**Census of India 2011- Village Directory  
Amenities and Land use ( As in 2009 )**

Land Use												Name of three most important commodities manufactured				
Area under different types of land use ( in hectares rounded up to one decimal place)											Area irrigated by source (in hectare).					
Sr. No.	Name Village	Fallow Lands Other Than Current Fallows	Current Fallows	Net Area Sown	Total Irrigated Land Area	Total Un-irrigated Land Area	Canals ( C )	Wells/Tube-Wells (W/TW)	Tanks/Lakes (T/L)	Water Falls (WF)	Others (O)				First	Second
1	2	110	111	112	113	114	115	116	117	118	119	120	121	122		
92	Geharpura	9	2.3	79.9	0	79.9	0	0	0	0	0					
93	Khodiya	0	7.2	201	190	11	150	40	0	0	0					
94	Vadadla (Chorangla)	0	24.6	330.1	300	30.1	250	50	0	0	0					
95	Amroli	0	0	160.3	0	160.3	0	0	0	0	0					
96	Ghoda (Chorangla)	0	9	84.5	0	84.5	0	0	0	0	0					
97	Timbi	0	11.4	156.2	5	151.2	5	0	0	0	0					
98	Sarsinda (Chhachha)	0	0	325.8	150	175.8	0	150	0	0	0					
99	Hansapura	6.8	0	106.8	40	66.8	2	38	0	0	0					
100	Manpur	0	0	102.5	27.5	75	0	27.5	0	0	0					
101	Handod	0	35	323.2	223.2	100	50.2	173	0	0	0					
102	Pipalsat	0	129	534.2	250.2	284	75	175.2	0	0	0					
103	Aritha	0	39.2	279.3	179.3	100	79.3	100	0	0	0					
104	Govindpura	0	50.3	103.3	70	33.3	40	30	0	0	0					
105	Gundicha	0	0	392	350	42	180	170	0	0	0					
106	Raipur	0	0	169	140	29	90	50	0	0	0					
107	Pipaliya	0.2	0.9	217.4	180	37.4	75	105	0	0	0					
108	Malpur	0	0	246	200	46	50	150	0	0	0					
109	Gunder	0	0	258.8	125.8	133	25.8	100	0	0	0					
110	Khandupura	0	20.9	174	150	24	135	15	0	0	0					
111	Zampa	0	0	85	10	75	0	10	0	0	0					
112	Vejaliya	0	0	125.1	25	100.1	0	25	0	0	0					
113	Sarsinda (Jharvan)	64.7	0	408	325	83	285	40	0	0	0					
114	Deroli	4.9	5.4	241.1	0	241.1	0	0	0	0	0					
115	Sarsinda (Cho)	0	0	566.1	500	66.1	450	50	0	0	0					
116	Kapadiya	0	18	100.1	60	40.1	40	20	0	0	0					
117	Chhachhadra	0	15	286.6	80	206.6	70	0	0	0	10					
118	Panej	0	0	423.2	400	23.2	350	50	0	0	0					



## Census of India 2011- Village Directory Amenities and Land use ( As in 2009 )

Number of educational amenities available. (If not available within the village , the distance range code viz; a for < 5 Kms, b for 5-10 Kms and c for 10+ kms of nearest place where facility is available is given).

Sr. No.	Name Village	Location Code No.	Total Area of The Village ( In Hectares Rounded Up to One Decimal Place)	Total Population ( 2011 Census )	Number of Households (2011 Census)	Pre-Primary School (PP)	Primary School (P)	Middle School (M)	Secondary School (S)	Senior Secondary School (SS)	Degree College of Arts Science & Commerce (ASC)	Engineering College(EC)	Medical College (MC)	Management Institute (MI)
1	2	3	4	5	6	7	8	9	10	11	12	13	14	15
<b>CD Block:- Sankheda (0183)</b>														
119	Savjipura	520851	109.7	157	30	b	1		a	b	c	c	c	c
120	Desan	520852	345.4	555	120	c	1		a	a	c	c	c	c
121	Ramsingpura	520853	90.4	247	51	c	3		a	a	c	c	c	c
122	Kuberpura	520854	76.9	253	60	c	1		b	c	c	c	c	c
123	Chorangla	520855	329	511	116	c	1		b	c	c	c	c	c
124	Vatvatiya	520856	177.4	660	124	l	1		b	b	c	c	c	c
125	Kachhata	520857	265.9	698	136	b	2		b	b	c	c	c	c
126	Bhatpur	520858	1237.3	2622	704	c	1		l	l	c	c	c	c
127	Timba	520859	767	1154	280	c	1		l	a	c	c	c	c
128	Khunvad	520860	889.8	2138	498	b	1		b	c	c	c	c	c
129	Damapura	520861	178	370	85	c	1		b	b	c	c	c	c
130	Saradiya	520862	243.5	558	139	c	1		c	c	c	c	c	c
131	Kadvakui	520863	71.9	204	45	c	1		c	c	c	c	c	c
132	Mobhiya	520864	171.9	506	113	b	1		c	c	b	c	c	c
133	Ratanpur (Kamaraj)	520865	717.4	1211	247	c	2		c	c	b	c	c	c
134	Damoli	520866	289.2	518	127	b	1		b	c	b	c	c	c
135	Kotali	520867	366	523	115	c	1		b	c	b	c	c	c
136	Tanakhala	520868	319.2	634	137	c	1		b	c	c	c	c	c
137	Divalipura	520869	212.4	598	137	c	1		b	c	c	c	c	c
138	Rampura	520870	717.4	1802	401	c	1		a	a	c	c	c	c
139	Vadiya (Bihora)	520871	129.4	175	36	c	1		a	a	c	c	c	c
140	Karali	520872	140.4	139	28	c	1		c	c	c	c	c	c
141	Pratappura	520873	86.6	178	45	c	2		a	c	c	c	c	c
142	Vadiya (Raipur)	520874	122.3	204	47	a	1		a	a	c	c	c	c
143	Ghoda (Bo)	520875	174.4	578	111	b	1		a	b	c	c	c	c
144	Bor Talav	520876	322.5	1102	253	c	1		l	c	c	c	c	c
145	Indral	520877	622	1224	291	c	1		a	a	c	c	c	c
146	Vaghetha	520878	330.1	848	171	c	1		b	b	c	c	c	c

## Census of India 2011- Village Directory Amenities and Land use ( As in 2009 )

Number of educational amenities available. (If not available within the village, the distance range code viz; a for < 5 Kms, b for 5-10 Kms and c for 10+ kms of nearest place where facility is available is given).

Number of Medical Amenities available. (If not available within the village, the distance range code viz; a for < 5 Kms, b for 5-10 Kms and c for 10+ kms of nearest place where facility is available is given).

16	17	18	19	20	21	22	23	24	25	26	27	28	29	30	31	2	1
Polytechnic (Pt)	Vocational Training School /ITI	Non-formal Training Centre (NFTC)	Special School for Disabled (SSD)	Others (Specify)	Community Health Centre (CHC)	Primary Health Centre (PHC)	Primary Health Sub Centre (PHS)	Maternity and Child Welfare Centre (MCW)	T.B. Clinic (TBC)	Hospital-Allopathic (HA)	Hospital-Alternative Medicine (HO)	Dispensary (D)	Veterinary Hospital (VH)	Mobile Health Clinic (MHC)	Family Welfare Centre (FWC)	Name Village	Sr. No.
c	c	c	c		c	b	a	c	c	c	c	c	b	c	b	Savjipura	119
c	c	c	c		c	b	l	c	c	c	c	c	c	c	b	Desan	120
c	c	c	c		c	a	a	c	c	c	c	c	a	c	c	Ramsingpura	121
c	c	c	c		c	b	c	c	c	c	c	b	b	c	b	Kuberpura	122
c	c	c	c		c	b	l	c	c	c	c	c	b	c	c	Chorangla	123
c	c	c	c		c	b	b	c	c	c	c	c	b	c	c	Vatvatiya	124
c	b	c	c		b	b	b	b	b	b	c	b	b	b	b	Kachhata	125
c	c	c	c		c	l	l	c	c	c	c	c	l	c	c	Bhatpur	126
c	c	c	c		c	a	l	c	c	c	c	c	a	a	a	Timba	127
c	b	c	c		b	b	l	b	b	b	c	b	b	b	b	Khunvad	128
c	b	c	c		b	b	a	a	b	b	c	b	b	b	b	Damapura	129
c	c	c	c		c	c	c	c	c	c	c	c	c	c	c	Saradiya	130
c	c	c	c		c	c	a	c	c	c	c	c	a	a	c	Kadvakui	131
c	c	c	c		c	c	b	c	c	c	c	c	c	c	c	Mobhiya	132
c	c	c	c		c	c	a	c	c	c	c	c	c	c	c	Ratanpur (Kamaraj)	133
c	c	c	c		c	c	a	c	c	c	c	c	c	c	c	Damoli	134
c	b	c	c		c	b	a	c	c	c	c	c	c	c	c	Kotali	135
c	c	c	c		c	b	a	c	c	c	c	c	c	c	c	Tanakhala	136
c	c	c	c		c	c	b	c	c	c	c	c	c	c	c	Divalipura	137
c	c	c	c		c	c	l	c	c	c	c	c	a	c	c	Rampura	138
c	c	c	c		c	c	c	c	c	c	c	c	a	a	c	Vadiya (Bihora)	139
c	c	c	c		c	c	a	c	c	c	c	c	c	c	c	Karali	140
c	c	c	c		c	b	b	c	c	c	c	c	c	c	c	Pratappura	141
c	a	c	c		a	a	a	a	a	a	b	a	a	a	a	Vadiya (Raipur)	142
c	b	c	c		b	b	b	b	b	b	c	b	b	b	b	Ghoda (Bo)	143
c	c	c	c		c	c	c	c	c	c	c	c	c	c	c	Bor Talav	144
c	c	c	c		c	a	l	a	c	c	c	c	a	a	c	Indral	145
c	c	c	c		c	b	c	c	c	c	c	b	b	c	b	Vaghetha	146

## Census of India 2011- Village Directory Amenities and Land use ( As in 2009 )

Sr. No.	Name Village	Number of Non-Government Medical Amenities available.								Availability of drinking water - Yes / No						
		Charitable Non Govt. Hospital/Nursing Home.	Medical Practitioner with MBBS Degree	Medical Practitioner with Other Degree	Medical Practitioner with No Degree	Traditional Practitioner and Faith Healer	Medicine Shop	Others	Tap Water (Treated/Untreated)	Well Water (Covered / Uncovered well)	Hand Pump	Tube Wells / Bore Well	Spring	River / Canal	Tank / Pond / Lake	Others
1	2	32	33	34	35	36	37	38	39	40	41	42	43	44	45	46
119	Savjipura	0	0	0	0	0	0	0	Yes	No	Yes	No	No	No	No	No
120	Desan	0	0	0	0	0	0	0	Yes	No	Yes	No	No	No	No	No
121	Ramsingpura	0	0	0	0	0	0	0	Yes	No	Yes	Yes	No	No	No	No
122	Kuberpura	0	0	0	0	0	0	0	Yes	No	Yes	Yes	No	No	No	No
123	Chorangla	0	0	0	0	0	0	0	Yes	No	Yes	Yes	No	No	No	No
124	Vatvatiya	0	0	0	0	0	0	0	Yes	No	Yes	Yes	No	No	No	No
125	Kachhata	0	0	0	0	1	0	0	Yes	Yes	Yes	Yes	No	Yes	No	No
126	Bhatpur	0	0	1	0	0	0	0	Yes	No	Yes	Yes	No	No	Yes	No
127	Timba	0	0	0	0	0	0	0	Yes	No	Yes	Yes	No	Yes	No	No
128	Khunvad	0	0	0	0	0	0	0	Yes	No	Yes	No	No	No	No	No
129	Damapura	0	0	0	0	0	0	0	Yes	No	Yes	Yes	No	No	No	No
130	Saradiya	0	0	0	0	0	0	0	Yes	No	Yes	Yes	No	No	No	No
131	Kadvakui	0	0	0	0	0	0	0	Yes	No	Yes	Yes	No	Yes	No	No
132	Mobhiya	0	0	0	0	0	0	0	Yes	No	Yes	Yes	No	No	No	No
133	Ratanpur (Kamaraj)	0	0	0	0	0	0	0	Yes	No	Yes	Yes	No	No	No	No
134	Damoli	0	0	0	0	0	0	0	Yes	No	Yes	Yes	No	No	No	No
135	Kotali	0	0	0	0	0	0	0	Yes	No	Yes	Yes	No	Yes	No	No
136	Tanakhala	0	0	0	0	0	0	0	Yes	No	Yes	Yes	No	No	No	No
137	Divalipura	0	0	0	0	0	0	0	Yes	No	Yes	Yes	No	No	No	No
138	Rampura	0	0	0	0	0	0	0	Yes	No	Yes	Yes	No	Yes	Yes	No
139	Vadiya (Bihora)	0	0	0	0	0	0	0	Yes	No	Yes	Yes	No	Yes	No	No
140	Karali	0	0	0	0	0	0	0	Yes	No	Yes	Yes	No	No	No	No
141	Pratappura	0	0	0	0	0	0	0	Yes	No	Yes	Yes	No	No	No	No
142	Vadiya (Raipur)	0	0	0	0	0	0	0	Yes	No	Yes	Yes	No	No	No	No
143	Ghoda (Bo)	0	0	0	0	0	0	0	Yes	No	Yes	No	No	No	No	No
144	Bor Talav	0	0	0	0	0	0	0	Yes	No	Yes	Yes	No	Yes	No	No
145	Indral	0	0	0	0	0	0	0	Yes	No	Yes	Yes	No	Yes	No	No
146	Vaghetha	0	0	0	0	0	0	0	Yes	No	Yes	Yes	No	No	No	No

## Census of India 2011- Village Directory Amenities and Land use ( As in 2009 )

Availability of toilet & others Yes / No  
 Communication and transport facilities (If amenities available code -Yes is given except for Village Pin Code ,If not available within the village , the distance range code viz; a for < 5 Kms, b for 5-10 Kms and c for 10+ kms of nearest place where facility is available is given)

Community Toilet Including Bath.	Community Toilet Excluding Bath.	Rural Sanitary Mart or Sanitary Hardware Outlet Available Near the Village.	Community Bio- Gas or Recycle of Waste for Productive Use.	Post Office(PO)	Sub Post Office (SPO)	Post & Telegraph Office (P&TO)	Village Pin Code	Telephones (Land lines)	Public Call Office (PCO)	Mobile Phone Coverage	Internet Cafes/ Common Service Centre (CSC)	Private Courier Facility	Bus Service (Public & Private)	Name Village	Sr. No.
47	48	49	50	51	52	53	54	55	56	57	58	59	60	2	1
No	No	No	No	b	a		391160	Yes	b	Yes	a	c	a	Savjipura	119
No	No	No	No	a	a		391160	Yes	a	Yes	Yes	c	Yes	Desan	120
No	No	No	No	c	a		391145	Yes	c	Yes	Yes	c	Yes	Ramsingpura	121
No	No	No	No	b	b		391145	Yes	Yes	Yes	c	c	Yes	Kuberpura	122
No	No	No	No	c	Yes		391130	Yes	Yes	Yes	c	c	Yes	Chorangla	123
No	No	No	No	a	b		391135	Yes	b	Yes	c	c	Yes	Vatvatiya	124
No	No	No	No	b	b		391145	Yes	b	Yes	Yes	b	Yes	Kachhata	125
No	Yes	No	No	Yes	c		391130	Yes	Yes	Yes	Yes	c	Yes	Bhatpur	126
No	No	No	No	b	Yes		391130	Yes	b	Yes	Yes	b	Yes	Timba	127
No	No	No	No	b	Yes		391130	Yes	Yes	Yes	Yes	b	Yes	Khunvad	128
No	No	Yes	No	a	b		391145	Yes	Yes	Yes	b	b	Yes	Damapura	129
No	No	No	No	b	a		391145	Yes	b	Yes	b	b	Yes	Saradiya	130
No	No	Yes	No	b	a		391145	Yes	c	Yes	Yes	c	Yes	Kadvakui	131
No	No	No	No	c	a		391145	Yes	c	Yes	b	c	a	Mobhiya	132
No	Yes	No	Yes	b	Yes		391145	Yes	c	Yes	Yes	c	Yes	Ratanpur (Kamaraj)	133
No	Yes	No	Yes	b	b		391145	Yes	c	Yes	c	c	Yes	Damoli	134
No	No	Yes	No	a	a		391145	Yes	c	Yes	c	c	Yes	Kotali	135
No	Yes	No	No	a	a		391145	Yes	Yes	Yes	Yes	c	Yes	Tanakhala	136
No	Yes	No	No	a	a		391145	Yes	c	Yes	c	c	Yes	Divalipura	137
No	No	No	No	c	Yes		391145	Yes	c	Yes	Yes	b	Yes	Rampura	138
No	No	Yes	No	c	c		391145	Yes	c	Yes	a	c	Yes	Vadiya (Bihora)	139
No	No	No	No	c	c		391160	Yes	c	Yes	Yes	c	Yes	Karali	140
No	Yes	Yes	No	a	a		391145	Yes	Yes	Yes	a	c	Yes	Pratappura	141
No	No	No	No	a	Yes		391121	Yes	a	Yes	Yes	a	Yes	Vadiya (Raipur)	142
No	Yes	Yes	No	a	a		391145	Yes	Yes	Yes	Yes	b	b	Ghoda (Bo)	143
No	No	Yes	No	c	Yes		391145	Yes	c	Yes	Yes	c	Yes	Bor Talav	144
No	No	No	No	a	Yes		391130	Yes	Yes	Yes	Yes	c	Yes	Indral	145
No	No	No	No	b	b		391135	Yes	b	Yes	Yes	c	Yes	Vaghetha	146

## Census of India 2011- Village Directory

### Amenities and Land use ( As in 2009 )

Communication and transport facilities (If amenities available code -Yes is given except for Village Pin Code .If not available within the village , the distance range code viz; a for < 5 Kms, b for 5-10 Kms and c for 10+ kms of nearest place where facility is available is given)

Village connected to highways,village roads, banks & credit societies (If amenities available code -Yes is given, If not available within the village , the distance range code viz; a for < 5 Kms, b for 5-10 Kms and c for 10+ kms of nearest place where facility is available is given)

Sr. No.	Name Village	Railway Stations	Auto/Modified Autos	Taxis and Vans	Tractors	Cycle-Pulled Rickshaws (Manual & Machine Driven)	Carts Driven by Animals	Sea /River Ferry Service	Connected to National Highway (NH)	Connected to State Highway(SH)	Connected to Major District Road (MDR)	Connected to Others District Road	Pucca Roads	Kutchcha Roads	Water Bounded Macadam (WBM) Roads
1	2	61	62	63	64	65	66	67	68	69	70	71	72	73	74
119	Savjipura	c	c	c	Yes	Yes	c	c	c	c	a	Yes	c	Yes	Yes
120	Desan	c	c	c	c		c	c	c	Yes	Yes	c	Yes	c	c
121	Ramsingpura	c	b	c	c		Yes	c	a	c	Yes	Yes	Yes	c	a
122	Kuberpura	c	c	c	Yes		Yes	c	b	b	b	Yes	Yes	b	c
123	Chorangla	c	b	c	c		Yes	c	b	c	Yes	Yes	Yes	b	b
124	Vatvatiya	c	b	c	c		Yes	c	b	a	a	Yes	Yes	a	b
125	Kachhata	b	c	b	b		b	c	c	c	b	Yes	Yes	Yes	b
126	Bhatpur	Yes	c	c	Yes	Yes	Yes	c	c	Yes	c	Yes	Yes	c	c
127	Timba	a	b	b	Yes		Yes	c	c	c	c	Yes	Yes	Yes	Yes
128	Khunvad	b	c	b	Yes	Yes	Yes	c	c	c	b	Yes	Yes	Yes	b
129	Damapura	b	b	b	Yes	Yes	Yes	c	c	c	c	Yes	Yes	b	b
130	Saradiya	b	b	b	Yes		Yes	b	b	Yes	b	Yes	a	c	Yes
131	Kadvakui	c	c	c	Yes	Yes	Yes	c	c	c	c	Yes	Yes	c	c
132	Mobhiya	c	Yes	c	Yes		Yes	c	c	c	a	Yes	a	Yes	c
133	Ratanpur (Kamaraj)	c	Yes	Yes	Yes	Yes	Yes	c	c	Yes	Yes	Yes	Yes	b	c
134	Damoli	c	a	a	Yes	Yes	Yes	c	c	Yes	c	Yes	Yes	b	c
135	Kotali	c	Yes	b	Yes	Yes	Yes	c	c	Yes	b	Yes	Yes	b	c
136	Tanakhala	c	Yes	b	Yes	Yes	Yes	c	c	Yes	b	Yes	Yes	c	c
137	Divalipura	c	Yes	Yes	Yes	Yes	Yes	c	b	b	Yes	Yes	Yes	c	c
138	Rampura	c	c	c	c		Yes	c	c	c	c	Yes	Yes	c	c
139	Vadiya (Bihora)	c	c	c	Yes		Yes	c	c	c	c	Yes	Yes	Yes	c
140	Karali	c	c	c	Yes		Yes	c	c	Yes	c	Yes	Yes	c	c
141	Pratappura	c	c	c	Yes		Yes	c	c	Yes	c	Yes	c	Yes	c
142	Vadiya (Raipur)	a	b	a	Yes		a	c	c	c	c	Yes	a	Yes	a
143	Ghoda (Bo)	b	b	b	Yes	Yes	Yes	c	c	b	a	Yes	Yes	Yes	b
144	Bor Talav	c	c	c	Yes		Yes	c	c	c	b	Yes	Yes	Yes	c
145	Indral	c	c	c	Yes		Yes	c	c	Yes	Yes	c	Yes	c	c
146	Vaghetha	c	c	c	Yes		Yes	c	b	Yes	b	Yes	Yes	b	c

## Census of India 2011- Village Directory Amenities and Land use ( As in 2009 )

Village connected to highways,village roads, banks & credit societies (If amenities available code -Yes is given, If not available within the village , the distance range code viz; a for <5 Kms, b for 5-10 Kms and c for 10+ kms of nearest place where facility is available is given)

Availability of miscellaneous facilities (If amenities available code - Yes is given, If not available within the village , the distance range code viz; a for < 5 Kms, b for 5-10 Kms and c for 10+ kms of nearest place where facility is available is given)

Navigable Waterway (River/Canal)(NW)	Footpaths (FP)	Commercial & Co-Operative Banks	ATM	Agricultural Credit Societies	Self-Help Group (SHG)	Public Distribution System (PDS) shop	Mandis / Regular Market	Weekly Haat	Agricultural Marketing Society	Integrated Child Development Scheme (Nutritional Centres)	Anganwadi Centre (Nutritional Centres)	Others (Nutritional Centres)	ASHA(Accredited Social Health Activist)	Name Village	Sr. No.
75	76	77	78	79	80	81	82	83	84	85	86	87	88	2	1
c	Yes	b	c	a	Yes	b	c	b	a	c	a	Yes	Yes	Savjipura	119
c	Yes	a	c	c	Yes	a	c	c	c	c	a	Yes	Yes	Desan	120
c	Yes	a	c	a	a	Yes	c	c	c	c	a	Yes	Yes	Ramsingpura	121
c	Yes	b	c	Yes	Yes	Yes	c	c	c	c	Yes	Yes	b	Kuberpura	122
c	Yes	b	c	b	Yes	Yes	c	c	c	c	b	Yes	Yes	Chorangla	123
c	Yes	b	c	Yes	Yes	a	c	c	c	c	Yes	Yes	Yes	Vatvatiya	124
c	Yes	b	b	b	Yes	a	b	b	b	b	a	Yes	Yes	Kachhata	125
c	Yes	Yes	c	c	Yes	Yes	c	b	c	c	Yes	Yes	Yes	Bhatpur	126
c	Yes	b	b	c	Yes	Yes	c	c	c	c	Yes	Yes	Yes	Timba	127
c	Yes	Yes	Yes	Yes	Yes	Yes	b	b	b	b	Yes	Yes	Yes	Khunvad	128
c	Yes	b	b	b	Yes	Yes	b	b	b	b	Yes	Yes	Yes	Damapura	129
b	Yes	b	b	a	c	Yes	b	c	b	c	a	Yes	Yes	Saradiya	130
c	Yes	a	b	a	c	a	c	c	b	c	a	Yes	Yes	Kadvakui	131
c	Yes	b	b	a	c	a	b	c	b	c	a	Yes	c	Mobhiya	132
c	Yes	b	b	c	Yes	Yes	b	c	Yes	c	a	Yes	Yes	Ratanpur (Kamaraj)	133
c	Yes	b	b	a	Yes	Yes	b	a	c	c	a	Yes	a	Damoli	134
c	Yes	b	b	c	Yes	a	b	c	b	c	a	Yes	Yes	Kotali	135
c	Yes	Yes	c	c	Yes	a	b	c	a	c	a	Yes	Yes	Tanakhala	136
c	Yes	c	c	Yes	Yes	c	b	c	a	c	b	Yes	c	Divalipura	137
c	Yes	c	c	c	Yes	Yes	c	c	c	c	b	Yes	Yes	Rampura	138
c	Yes	c	c	a	c	a	c	c	b	c	b	Yes	Yes	Vadiya (Bihora)	139
c	Yes	c	c	c	c	Yes	c	c	c	c	a	Yes	c	Karali	140
c	Yes	c	c	a	c	Yes	c	c	c	c	Yes	Yes	Yes	Pratappura	141
c	Yes	a	b	a	a	a	a	a	a	a	a	Yes	Yes	Vadiya (Raipur)	142
c	Yes	b	b	Yes	Yes	Yes	b	b	b	b	Yes	Yes	Yes	Ghoda (Bo)	143
c	Yes	c	c	c	Yes	Yes	c	c	c	c	Yes	Yes	Yes	Bor Talav	144
c	Yes	Yes	c	a	Yes	Yes	c	c	c	c	Yes	Yes	Yes	Indral	145
c	Yes	b	c	b	Yes	Yes	c	c	c	c	Yes	Yes	c	Vaghetha	146



## Census of India 2011- Village Directory Amenities and Land use ( As in 2009 )

Availability of miscellaneous facilities (If amenities available code -Yes is given, If not available within the village , the distance range code viz; a for < 5 Kms, b for 5-10 Kms and c for 10+ kms of nearest place where facility is available is given)

Availability of electricity (Yes/No)

Sr. No.	Name Village	Community Centre with/ Without TV	Sports Field,	Sports Club / Recreation Centre	Cinema / Video Hall	Public Library	Public Reading Room	Newspaper Supply	Assembly Polling Station	Birth & Death Registration Office	Power Supply for Domestic Use (ED)	Power Supply for Agricultural Use (EAG)	Power Supply for Commercial Use (EC)	Power Supply for All Uses (EA)
1	2	89	90	91	92	93	94	95	96	97	98	99	100	101
119	Savjipura	Yes	c	c	c	c	c	Yes	a	b	Yes	Yes	Yes	Yes
120	Desan	a	c	c	c	Yes	c	Yes	Yes	a	Yes	Yes	Yes	Yes
121	Ramsingpura	c	Yes	c	c	a	c	Yes	Yes	a	Yes	Yes	Yes	Yes
122	Kuberpura	b	c	c	c	b	b	Yes	a	b	Yes	Yes	Yes	Yes
123	Chorangla	c	Yes	c	c	c	c	Yes	Yes	Yes	Yes	Yes	Yes	Yes
124	Vatvatiya	a	c	c	c	c	b	Yes	Yes	a	Yes	Yes	Yes	Yes
125	Kachhata	Yes	b	b	b	b	b	Yes	Yes	Yes	Yes	Yes	Yes	Yes
126	Bhatpur	c	Yes	c	c	c	c	Yes	Yes	Yes	Yes	Yes	Yes	Yes
127	Timba	Yes	c	c	c	c	c	Yes	Yes	Yes	Yes	Yes	Yes	Yes
128	Khunvad	c	b	b	b	b	b	Yes	Yes	Yes	Yes	Yes	Yes	Yes
129	Damapura	b	b	b	b	b	b	Yes	Yes	Yes	Yes	Yes	Yes	Yes
130	Saradiya	c	Yes	b	b	c	b	Yes	Yes	a	Yes	Yes	Yes	Yes
131	Kadvakui	c	c	c	c	c	c	Yes	a	a	Yes	Yes	Yes	Yes
132	Mobhiya	c	b	b	b	c	c	Yes	Yes	Yes	Yes	Yes	Yes	Yes
133	Ratanpur (Kamaraj)	c	c	b	b	c	c	Yes	Yes	Yes	Yes	Yes	Yes	Yes
134	Damoli	c	c	b	b	c	c	Yes	Yes	Yes	Yes	Yes	Yes	Yes
135	Kotali	c	c	b	b	c	c	Yes	Yes	b	Yes	Yes	Yes	Yes
136	Tanakhala	b	b	b	c	c	c	Yes	Yes	b	Yes	Yes	Yes	Yes
137	Divalipura	c	c	c	c	c	c	Yes	Yes	a	Yes	Yes	Yes	Yes
138	Rampura	c	c	c	c	c	c	Yes	Yes	Yes	Yes	Yes	Yes	Yes
139	Vadiya (Bihora)	c	c	c	c	c	c	Yes	a	a	Yes	Yes	Yes	Yes
140	Karali	c	c	c	c	c	c	Yes	Yes	a	Yes	Yes	Yes	Yes
141	Pratappura	c	c	c	c	c	c	Yes	a	Yes	Yes	Yes	Yes	Yes
142	Vadiya (Raipur)	a	a	a	a	a	a	Yes	Yes	a	Yes	Yes	Yes	Yes
143	Ghoda (Bo)	a	b	b	b	b	b	Yes	Yes	Yes	Yes	Yes	Yes	Yes
144	Bor Talav	c	c	c	c	c	c	Yes	Yes	Yes	Yes	Yes	Yes	Yes
145	Indral	c	c	c	c	Yes	c	Yes	Yes	Yes	Yes	Yes	Yes	Yes
146	Vaghetha	b	c	c	c	c	b	Yes	Yes	b	Yes	Yes	Yes	Yes

## Census of India 2011- Village Directory Amenities and Land use ( As in 2009 )

Land Use									
Nearest Town									
Area under different types of land use ( in hectares rounded up to one decimal place)									
Name	Distance Range Code i.e. a. for < 5 Kms, b for 5-10 Kms & c for 10+ kms .	Forests	Area under Non-Agricultural Uses	Barren and Un-Cultivable land	Permanent Pastures and Other Grazing Lands	Land Under Miscellaneous Tree Crops etc.	Cultivable Waste Land	Name Village	Sr. No.
102	103	104	105	106	107	108	109	2	1
BODELI	c	0	0	40.4	4.5	0	4.7	Savjipura	119
BODELI	c	0	0	45.1	17.1	0	5.6	Desan	120
BODELI	c	0	0	0	14.1	0	0	Ramsingpura	121
BODELI	c	0	0	0	5.9	0	0	Kuberpura	122
BODELI	c	0	0	0	53.1	0	0	Chorangla	123
BODELI	c	0	0	0	10.2	0	0	Vatvatiya	124
BODELI	c	0	0	19.6	11.9	7.1	0	Kachhata	125
BODELI	c	0	21	0	61	0	10.8	Bhatpur	126
BODELI	c	38	7	45	0	0	11	Timba	127
BODELI	c	0	0.1	22	44.3	0	51.6	Khunvad	128
BODELI	c	0	10.6	2.8	14.6	0	0	Damapura	129
BODELI	c	0	24	0	13.5	0	0	Saradiya	130
DABHOI	c	0	2	0	2	0	0	Kadvakui	131
DABHOI	b	0	0	5	2	0	6.9	Mobhiya	132
DABHOI	b	0	1.4	0	56	0	29	Ratanpur (Kamaraj)	133
DABHOI	b	0	0	75.1	15.1	0	0	Damoli	134
DABHOI	b	0	0	102	3	0	0	Kotali	135
DABHOI	c	0	0.2	0	20	0	0	Tanakhala	136
DABHOI	c	0	0	8	3	0	0	Divalipura	137
DABHOI	c	0	34	25	14.3	0	0.1	Rampura	138
DABHOI	c	0	3	2	10	0	0	Vadiya (Bihora)	139
BODELI	c	0	17	0	4.4	0	0	Karali	140
BODELI	c	6.7	1.8	2.2	0	0	0.4	Pratappura	141
BODELI	c	0	10	2	2.3	0	0	Vadiya (Raipur)	142
BODELI	c	2.1	1.6	4.4	9.6	0	4.5	Ghoda (Bo)	143
DABHOI	c	0	15.1	0	3	0	1	Bor Talav	144
BODELI	c	0	3.6	28.1	29.3	0	0	Indral	145
BODELI	c	22.6	3.8	1.2	15.2	0	0	Vaghettha	146

**Census of India 2011- Village Directory  
Amenities and Land use ( As in 2009 )**

Land Use												Name of three most important commodities manufactured		
Area under different types of land use (in hectares rounded up to one decimal place)											Area irrigated by source (in hectare).			
Sr. No.	Name Village	Fallow Lands Other Than Current Fallows		Net Area Sown	Total Irrigated Land Area	Total Un-irrigated Land Area	Canals ( C )	Wells/Tube-Wells (W/TW)	Tanks/Lakes (T/L)	Water Falls (WF)	Others (O)	First	Second	Third
		110	111											
119	Savjipura	0	8	52.1	45	7.1	35	10	0	0	0			
120	Desan	0	10	267.6	200	67.6	60	140	0	0	0			
121	Ramsingpura	6.1	0	70.2	0	70.2	0	0	0	0	0			
122	Kuberpura	0	0.1	70.9	0	70.9	0	0	0	0	0			
123	Chorangla	5.3	5.3	265.3	10	255.3	10	0	0	0	0			
124	Vatvatiya	0	7.2	160	20	140	10	10	0	0	0			
125	Kachhata	0	0	227.2	50	177.2	30	20	0	0	0			
126	Bhatpur	0	67.6	1077	1027	50	900	127	0	0	0			
127	Timba	0	21	645	217	428	101	116	0	0	0			
128	Khunvad	0	0	771.7	750.3	21.4	578.3	125	47	0	0			
129	Damapura	0	0	150	110	40	50	60	0	0	0			
130	Saradiya	0	0	206	156	50	136	20	0	0	0			
131	Kadvakui	1.9	0	66	50	16	30	20	0	0	0			
132	Mobhiya	0	0	158	130	28	130	0	0	0	0			
133	Ratanpur (Kamaraj)	0	80	551	350	201	20	330	0	0	0			
134	Damoli	10	0	189	125	64	25	100	0	0	0			
135	Kotali	30	0	231	150	81	50	100	0	0	0			
136	Tanakhala	9	9	281	151	130	151	0	0	0	0			
137	Divalipura	9.4	0	192	142	50	0	142	0	0	0			
138	Rampura	10	0	634	525	109	205	320	0	0	0			
139	Vadiya (Bihora)	5.4	0	109	78	31	40	38	0	0	0			
140	Karali	0	2	117	50	67	40	10	0	0	0			
141	Pratapppura	0	0.2	75.2	55.2	20	35.2	0	20	0	0			
142	Vadiya (Raipur)	0	0	108	25	83	0	25	0	0	0			
143	Ghoda (Bo)	0.5	0	151.8	89.3	62.5	81.2	6	0	2.1	0			
144	Bor Talav	1.4	0	302	290	12	265	25	0	0	0			
145	Indral	48.7	0	512.3	260.2	252.2	154.2	105.9	0	0	0			
146	Vaghetha	20.3	0	267	20	247	4	16	0	0	0			



## Census of India 2011- Village Directory Amenities and Land use ( As in 2009 )

Number of educational amenities available. (If not available within the village , the distance range code viz; a for < 5 Kms, b for 5-10 Kms and c for 10+ kms of nearest place where facility is available is given).

Sr. No.	Name Village	Location Code No.	Total Area of The Village (In Hectares Rounded Up to One Decimal Place)	Total Population ( 2011 Census )	Number of Households (2011 Census)	Pre-Primary School (PP)	Primary School (P)	Middle School (M)	Secondary School (S)	Senior Secondary School (SS)	Degree College of Arts Science & Commerce (ASC)	Engineering College(EC)	Medical College (MC)	Management Institute (MI)
1	2	3	4	5	6	7	8	9	10	11	12	13	14	15
<b>CD Block:- Sankheda (0183)</b>														
147	Sardarpura	520879	90.2	152	33	c	1		b	b	c	c	c	c
148	Sargi	520880	400.5	826	188	c	1		l	l	c	c	c	c
149	Kosindra	520881	567.9	2808	690	l	2		l	l	c	c	c	c
150	Chikhodra	520882	457.2	1083	267	a	1		a	a	c	c	c	c
151	Vasana	520883	788.7	2581	563	c	4		l	a	c	c	c	c
152	Vadadla	520884	443	1432	280	b	1		b	b	c	c	c	c
153	Lachhras	520885	852.4	1542	306	c	3		b	l	c	c	c	c
154	Ramsari	520886	177.1	385	79	c	1		b	b	c	c	c	c
155	Sarangpur	520887	209.6	830	164	c	1		b	c	c	c	c	c
156	Amarpur	520888	110.5	263	43	c	1		b	b	c	c	c	c
157	Padvan	520889	249.8	908	170	c	1		b	b	c	c	c	c
158	Kanakuva	520890	109.8	921	171	c	1		a	a	c	c	c	c
159	Shree Gam Kanbi	520891	128.7	89	23	c	a		b	b	c	c	c	c
160	Shreegam Dhanka	520892	256	422	102	c	1		c	c	c	c	c	c
161	Garda	520893	410.9	932	200	c	1		c	c	c	c	c	c
162	Ghelpur	520894	419.9	841	190	b	1		b	b	b	c	c	c
163	Gaydiya	520895	181.6	395	96	c	1		a	c	c	c	c	c
164	Nandpur	520896	327	997	203	c	1		c	c	b	c	c	c
165	Bihora	520897	175.7	232	55	c	1		c	c	c	c	c	c
166	Kashipura	520898	500.7	882	210	c	1		c	c	c	c	c	c
167	Sajanpura	520899	146.7	367	77	c	1		b	b	c	c	c	c
168	Chamarwada	520900	222.1	453	92	c	1		b	b	c	c	c	c
169	Vasan (Sevada)	520901	375.4	512	113	c	1		b	b	c	c	c	c
170	Angari	520902	118.1	331	69	c	1		b	b	c	c	c	c
171	Gamdi Shekhlal	520903	86.2	241	62	c	1		c	c	c	c	c	c
172	Katholi	520904	297.6	462	127	c	1		a	c	c	c	c	c
173	Dudhpur	520905	132.7	237	50	c	1		b	b	c	c	c	c
174	Virampura	520906	175.5	323	77	c	1		b	c	c	c	c	c

## Census of India 2011- Village Directory Amenities and Land use ( As in 2009 )

Number of educational amenities available. (If not available within the village , the distance range code viz; a for < 5 Kms, b for 5-10 Kms and c for 10+ kms of nearest place where facility is available is given).

Number of Medical Amenities available. (If not available within the village , the distance range code viz; a for < 5 Kms, b for 5-10 Kms and c for 10+ kms of nearest place where facility is available is given).

16	17	18	19	20	21	22	23	24	25	26	27	28	29	30	31	2	1
Polytechnic (Pt)	Vocational Training School /ITI	Non-formal Training Centre (NFTC)	Special School for Disabled (SSD)	Others (Specify)	Community Health Centre (CHC)	Primary Health Centre (PHC)	Primary Health Sub Centre (PHS)	Maternity and Child Welfare Centre (MCW)	T.B. Clinic (TBC)	Hospital-Allopathic (HA)	Hospital-Alternative Medicine (HO)	Dispensary (D)	Veterinary Hospital (VH)	Mobile Health Clinic (MHC)	Family Welfare Centre (FWC)	Name Village	Sr. No.
c	c	c	c		c	b	b	c	c	c	c	b	b	c	b	Sardarpura	147
c	c	c	c		c	b	1	c	c	c	c	c	c	b	a	Sargi	148
c	c	c	c		c	a	1	c	c	c	c	c	c	c	c	Kosindra	149
c	c	c	c		c	a	a	a	c	c	c	c	c	a	a	Chikhodra	150
c	c	c	c		c	1	1	c	c	c	c	1	c	c	c	Vasana	151
c	c	c	c		c	b	a	a	c	c	c	c	c	c	c	Vadadla	152
c	c	c	c		c	b	c	c	c	c	c	c	b	b	b	Lachhras	153
c	c	c	c		c	b	b	c	c	c	c	c	c	c	c	Ramsari	154
c	c	c	c		c	b	1	c	c	c	c	c	c	c	c	Sarangpur	155
c	c	c	c		c	b	b	b	c	c	c	c	b	c	c	Amarpur	156
c	c	c	c		c	b	b	b	c	c	c	c	b	b	c	Padvan	157
c	c	c	c		c	a	a	c	c	c	c	a	a	a	a	Kanakuva	158
c	c	c	c		c	b	b	b	c	c	c	c	b	b	c	Shree Gam Kanbi	159
c	c	c	c		c	c	c	c	c	c	c	b	b	b	b	Shreegam Dhanka	160
c	c	c	c		c	b	b	c	c	c	c	c	c	c	c	Garda	161
c	c	c	c		c	c	1	b	c	c	c	c	b	b	b	Ghelpur	162
c	c	c	c		c	b	b	c	c	c	c	c	c	c	c	Gaydiya	163
c	c	c	c		c	c	1	c	c	c	c	c	c	c	c	Nandpur	164
c	c	c	c		c	c	b	b	c	c	c	c	c	c	c	Bihora	165
c	c	c	c		c	c	c	c	c	c	c	c	c	c	c	Kashipura	166
c	c	c	c		c	c	c	c	c	c	c	c	b	c	c	Sajanpura	167
c	c	c	c		c	c	c	c	c	c	c	c	c	c	c	Chamarwada	168
c	c	c	c		c	c	c	c	c	c	c	c	b	b	c	Vasan (Sevada)	169
c	c	c	c		c	c	c	c	c	c	c	c	c	c	c	Angari	170
c	c	c	c		c	c	a	c	c	c	c	c	c	c	c	Gamdi Shekhlal	171
c	c	c	c		c	c	a	c	c	c	c	c	c	c	c	Katholi	172
c	c	c	c		c	c	c	c	c	c	c	c	b	b	c	Dudhpur	173
c	c	c	c		c	b	b	c	c	c	c	c	c	c	c	Virampura	174

## Census of India 2011- Village Directory Amenities and Land use ( As in 2009 )

Number of Non-Government Medical Amenities  
available.

Availability of drinking water - Yes / No

Sr. No.	Name Village	Charitable Non Govt. Hospital/Nursing Home.	Medical Practitioner with MBBS Degree	Medical Practitioner with Other Degree	Medical Practitioner with No Degree	Traditional Practitioner and Faith Healer	Medicine Shop	Others	Tap Water (Treated/Untreated)	Well Water (Covered / Uncovered well)	Hand Pump	Tube Wells / Bore Well	Spring	River / Canal	Tank / Pond / Lake	Others
1	2	32	33	34	35	36	37	38	39	40	41	42	43	44	45	46
147	Sardarpura	0	0	0	0	0	0	0	Yes	No	Yes	Yes	No	No	No	No
148	Sargi	0	0	0	0	0	0	0	Yes	No	Yes	No	No	No	No	No
149	Kosindra	0	2	4	0	1	1	0	Yes	Yes	Yes	Yes	No	Yes	No	No
150	Chikhodra	0	0	0	0	0	0	0	Yes	No	Yes	No	No	Yes	No	No
151	Vasana	0	0	1	0	0	0	0	Yes	No	Yes	Yes	No	No	No	No
152	Vadadla	0	0	0	0	0	0	0	Yes	No	Yes	Yes	No	No	No	No
153	Lachhras	0	0	0	0	0	0	0	Yes	No	Yes	Yes	No	No	Yes	No
154	Ramsari	0	0	0	0	0	0	0	Yes	No	Yes	No	No	No	No	No
155	Sarangpur	0	0	0	0	0	0	0	Yes	No	Yes	Yes	No	Yes	No	No
156	Amarpur	0	0	0	0	0	0	0	Yes	No	Yes	Yes	No	Yes	No	No
157	Padvan	0	0	0	0	0	0	0	Yes	No	Yes	Yes	No	Yes	No	No
158	Kanakuva	0	0	0	0	0	0	0	Yes	No	Yes	No	No	No	No	No
159	Shree Gam Kanbi	0	0	0	0	0	0	0	Yes	No	Yes	Yes	No	Yes	No	No
160	Shreegam Dhanka	0	0	0	0	0	0	0	Yes	Yes	Yes	Yes	No	No	No	No
161	Garda	0	0	0	0	0	0	0	Yes	No	Yes	Yes	No	Yes	No	No
162	Ghelpur	0	0	0	0	0	0	0	Yes	No	Yes	Yes	No	Yes	No	No
163	Gaydiya	0	0	0	0	0	0	0	Yes	Yes	Yes	Yes	No	Yes	No	No
164	Nandpur	0	0	0	0	0	0	0	Yes	No	Yes	Yes	No	No	No	No
165	Bihora	0	0	0	0	0	0	0	Yes	No	Yes	No	No	Yes	No	No
166	Kashipura	0	0	1	0	0	0	0	Yes	No	Yes	No	No	Yes	No	No
167	Sajanpura	0	0	0	0	0	0	0	Yes	No	Yes	Yes	No	Yes	No	No
168	Chamarwada	0	0	0	0	0	0	0	Yes	No	Yes	Yes	No	Yes	No	No
169	Vasan (Sevada)	0	0	0	0	0	0	0	Yes	No	Yes	Yes	No	Yes	No	No
170	Angari	0	0	0	0	0	0	0	Yes	No	Yes	Yes	No	Yes	No	No
171	Gamdi Shekhhlal	0	0	0	0	0	0	0	Yes	No	Yes	Yes	No	Yes	No	No
172	Katholi	0	0	0	0	0	0	0	Yes	No	Yes	Yes	No	No	No	No
173	Dudhpur	0	0	0	0	0	0	0	Yes	No	Yes	Yes	No	Yes	No	No
174	Virampura	0	0	0	0	0	0	0	Yes	Yes	Yes	Yes	No	Yes	No	No

## Census of India 2011- Village Directory Amenities and Land use ( As in 2009 )

Availability of toilet & others Yes / No  
Communication and transport facilities (If amenities available code -Yes is given except for Village Pin Code ,If not available within the village , the distance range code viz; a for < 5 Kms, b for 5-10 Kms and c for 10+ kms of nearest place where facility is available is given)

47	48	49	50	51	52	53	54	55	56	57	58	59	60	2	1
Community Toilet Including Bath.	Community Toilet Excluding Bath.	Rural Sanitary Mart or Sanitary Hardware Outlet Available Near the Village.	Community Bio- Gas or Recycle of Waste for Productive Use.	Post Office(PO)	Sub Post Office (SPO)	Post & Telegraph Office(P&TO)	Village Pin Code	Telephones (Land lines)	Public Call Office (PCO)	Mobile Phone Coverage	Internet Cafes/ Common Service Centre (CSC)	Private Courier Facility	Bus Service (Public & Private)	Name Village	Sr. No.
No	No	No	No	a	b		391135	Yes	b	Yes	c	c	Yes	Sardarpura	147
No	No	No	No	a	Yes		391140	Yes	Yes	Yes	Yes	c	Yes	Sargi	148
No	No	No	No	Yes	c		391140	Yes	Yes	Yes	Yes	c	Yes	Kosindra	149
No	No	No	No	a	a		391140	Yes	Yes	Yes	Yes	c	Yes	Chikhodra	150
No	No	No	No	a	Yes		391140	Yes	Yes	Yes	Yes	c	Yes	Vasana	151
No	No	No	No	b	b		391140	Yes	b	Yes	Yes	c	Yes	Vadadla	152
No	No	No	No	c	Yes		391130	Yes	c	Yes	Yes	c	Yes	Lachhras	153
No	No	No	No	c	b		391135	Yes	c	Yes	Yes	c	Yes	Ramsari	154
No	No	No	No	c	c		391135	Yes	c	Yes	Yes	c	Yes	Sarangpur	155
No	No	No	No	b	a		391145	Yes	a	Yes	Yes	c	Yes	Amarpur	156
No	No	No	No	b	a		391145	Yes	a	Yes	Yes	c	Yes	Padvan	157
No	No	No	No	a	a		391140	Yes	c	Yes	Yes	c	Yes	Kanakuva	158
No	No	No	No	b	a		391145	Yes	a	Yes	a	c	Yes	Shree Gam Kanbi	159
No	No	No	No	c	a		391135	Yes	Yes	Yes	c	c	Yes	Shreegam Dhanka	160
No	No	No	No	c	Yes		391145	Yes	Yes	Yes	Yes	c	Yes	Garda	161
No	No	No	No	a	b		391140	Yes	b	Yes	Yes	b	Yes	Ghelpur	162
No	No	No	No	a	a		391145	Yes	Yes	Yes	a	c	Yes	Gaydiya	163
No	No	No	No	c	Yes		391145	Yes	Yes	Yes	Yes	c	Yes	Nandpur	164
No	No	No	No	a	a		391145	Yes	Yes	Yes	c	c	Yes	Bihora	165
No	No	No	No	a	a		391145	Yes	Yes	Yes	Yes	c	Yes	Kashipura	166
No	No	Yes	No	c	c		391145	Yes	c	Yes	c	c	Yes	Sajanpura	167
No	No	Yes	No	c	c		391145	Yes	c	Yes	Yes	c	Yes	Chamarwada	168
No	No	Yes	No	c	Yes		391145	Yes	c	Yes	Yes	c	Yes	Vasan (Sevada)	169
No	No	Yes	No	c	c		391145	Yes	c	Yes	c	c	Yes	Angari	170
No	No	No	No	c	a		391145	Yes	c	Yes	c	c	Yes	Gamdi Shekhlal	171
No	No	No	No	c	c		391145	Yes	c	Yes	Yes	c	Yes	Katholi	172
No	No	Yes	No	c	c		391145	Yes	c	Yes	Yes	c	Yes	Dudhpur	173
No	No	No	No	b	b		391145	Yes	Yes	Yes	b	c	Yes	Virampura	174



## Census of India 2011- Village Directory

### Amenities and Land use ( As in 2009 )

Communication and transport facilities (If amenities available code -Yes is given except for Village Pin Code ,If not available within the village , the distance range code viz; a for < 5 Kms, b for 5-10 Kms and c for 10+ kms of nearest place where facility is available is given)

Village connected to highways,village roads, banks & credit societies (If amenities available code -Yes is given, If not available within the village , the distance range code viz; a for < 5 Kms, b for 5-10 Kms and c for 10+ kms of nearest place where facility is available is given)

Sr. No.	Name Village	Railway Stations	Auto/Modified Autos	Taxis and Vans	Tractors	Cycle-Pulled Rickshaws (Manual & Machine Driven)	Carts Driven by Animals	Sea /River Ferry Service	Connected to National Highway (NH)	Connected to State Highway(SH)	Connected to Major District Road (MDR)	Connected to Others District Road	Pucca Roads	Kutchcha Roads	Water Bounded Macadam (WBM) Roads
1	2	61	62	63	64	65	66	67	68	69	70	71	72	73	74
147	Sardarpura	c	c	b	Yes		Yes	c	b	b	b	Yes	a	Yes	b
148	Sargi	c	c	c	Yes		Yes	c	c	a	c	Yes	Yes	c	c
149	Kosindra	c	c	Yes	c		Yes	c	c	Yes	Yes	Yes	Yes	Yes	c
150	Chikhodra	c	c	c	c	Yes	Yes	c	c	a	Yes	Yes	Yes	Yes	c
151	Vasana	c	c	c	Yes		Yes	c	c	Yes	Yes	Yes	Yes	Yes	c
152	Vadadla	c	c	c	Yes		Yes	c	c	Yes	a	Yes	Yes	Yes	Yes
153	Lachhras	c	c	Yes	Yes		Yes	c	c	Yes	Yes	Yes	Yes	Yes	c
154	Ramsari	c	c	c	Yes		Yes	c	c	c	Yes	Yes	Yes	Yes	c
155	Sarangpur	c	Yes	Yes	Yes		Yes	c	c	c	Yes	Yes	Yes	Yes	c
156	Amarpur	c	c	c	Yes		Yes	c	c	c	c	Yes	Yes	c	c
157	Padvan	c	c	c	Yes		Yes	c	c	c	c	Yes	Yes	c	c
158	Kanakuva	c	c	a	Yes		Yes	c	c	b	b	Yes	Yes	Yes	c
159	Shree Gam Kanbi	c	c	c	Yes	Yes	Yes	c	c	c	c	Yes	Yes	Yes	c
160	Shreegam Dhanka	b	b	b	Yes		Yes	c	c	c	b	Yes	Yes	Yes	c
161	Garda	c	c	c	Yes	Yes	Yes	c	c	c	Yes	Yes	Yes	a	c
162	Ghelpur	b	b	b	Yes		Yes	c	c	b	b	Yes	Yes	b	b
163	Gaydiya	c	c	c	Yes		Yes	b	c	c	a	Yes	Yes	Yes	c
164	Nandpur	c	c	c	Yes		Yes	c	c	Yes	Yes	Yes	Yes	b	c
165	Bihora	c	c	c	Yes		Yes	c	c	c	c	Yes	Yes	Yes	c
166	Kashipura	c	Yes	Yes	Yes		Yes	c	c	Yes	b	Yes	Yes	Yes	c
167	Sajanpura	c	c	c	Yes		Yes	c	c	c	c	Yes	Yes	c	c
168	Chamarwada	c	c	c	Yes	Yes	Yes	c	c	c	c	Yes	Yes	Yes	c
169	Vasan (Sevada)	c	c	c	Yes		Yes	c	c	c	c	Yes	Yes	c	c
170	Angari	c	c	c	c		Yes	c	c	c	c	Yes	Yes	c	c
171	Gamdi Shekhlal	c	c	c	Yes		Yes	c	c	Yes	c	Yes	Yes	c	c
172	Katholi	c	c	c	Yes		Yes	c	c	Yes	c	Yes	c	Yes	Yes
173	Dudhpur	c	c	c	Yes	Yes	Yes	c	c	Yes	c	Yes	Yes	c	c
174	Virampura	c	c	c	Yes		Yes	c	c	c	c	Yes	Yes	c	c

## Census of India 2011- Village Directory Amenities and Land use ( As in 2009 )

Village connected to highways,village roads, banks & credit societies (If amenities available code -Yes is given, If not available within the village , the distance range code viz; a for < 5 Kms, b for 5-10 Kms and c for 10+ kms of nearest place where facility is available is given)

Availability of miscellaneous facilities (If amenities available code - Yes is given, If not available within the village , the distance range code viz; a for < 5 Kms, b for 5-10 Kms and c for 10+ kms of nearest place where facility is available is given)

Navigable Waterway (River/Canal)(NW)	Footpaths (FP)	Commercial & Co-Operative Banks	ATM	Agricultural Credit Societies	Self-Help Group (SHG)	Public Distribution System (PDS) shop	Mandis / Regular Market	Weekly Haat	Agricultural Marketing Society	Integrated Child Development Scheme (Nutritional Centres)	Anganwadi Centre (Nutritional Centres)	Others (Nutritional Centres)	ASHA(Accredited Social Health Activist)	Name Village	Sr. No.
75	76	77	78	79	80	81	82	83	84	85	86	87	88	2	1
c	Yes	b	c	b	a	a	c	c	b	c	Yes	Yes	b	Sardarpura	147
c	Yes	a	c	a	Yes	c	c	c	c	c	Yes	Yes	Yes	Sargi	148
c	Yes	Yes	c	c	Yes	Yes	c	c	c	c	Yes	Yes	Yes	Kosindra	149
c	Yes	Yes	c	a	Yes	a	c	a	c	c	Yes	Yes	Yes	Chikhodra	150
c	Yes	a	c	c	Yes	Yes	c	c	Yes	c	Yes	Yes	Yes	Vasana	151
c	Yes	b	c	b	Yes	Yes	c	c	Yes	c	Yes	Yes	Yes	Vadadla	152
c	Yes	c	c	Yes	Yes	Yes	b	c	c	c	Yes	Yes	Yes	Lachhras	153
c	Yes	c	c	c	Yes	a	c	c	c	c	Yes	Yes	Yes	Ramsari	154
c	Yes	c	c	c	Yes	Yes	b	c	c	c	Yes	Yes	Yes	Sarangpur	155
c	Yes	b	c	b	a	b	c	c	c	c	Yes	Yes	Yes	Amarpur	156
c	Yes	b	c	b	Yes	c	c	c	b	c	Yes	Yes	Yes	Padvan	157
c	Yes	c	a	Yes	Yes	Yes	c	c	c	c	Yes	Yes	Yes	Kanakuva	158
c	Yes	b	c	b	Yes	a	c	c	b	c	a	Yes	c	Shree Gam Kanbi	159
c	Yes	c	c	c	Yes	a	b	c	a	c	Yes	Yes	Yes	Shreegam Dhanka	160
c	Yes	c	c	c	Yes	Yes	c	c	b	c	Yes	Yes	Yes	Garda	161
c	Yes	b	b	Yes	Yes	Yes	b	b	b	c	Yes	Yes	Yes	Ghelpur	162
c	Yes	c	c	a	c	a	c	c	c	c	Yes	Yes	Yes	Gaydiya	163
c	Yes	b	b	Yes	Yes	Yes	b	c	c	c	Yes	Yes	Yes	Nandpur	164
c	Yes	c	c	c	c	a	b	c	b	c	a	Yes	Yes	Bihora	165
c	Yes	c	c	c	Yes	Yes	b	c	c	c	c	Yes	Yes	Kashipura	166
c	Yes	c	c	c	Yes	a	c	c	c	c	a	Yes	Yes	Sajanpura	167
c	Yes	c	c	c	Yes	a	c	c	c	c	c	Yes	Yes	Chamarwada	168
c	Yes	c	c	c	Yes	Yes	c	c	c	c	Yes	Yes	Yes	Vasan (Sevada)	169
c	Yes	c	c	c	Yes	a	c	c	c	c	a	Yes	Yes	Angari	170
c	Yes	c	c	c	c	a	c	c	c	c	a	Yes	Yes	Gamdi Shekhlal	171
c	Yes	c	c	c	c	a	c	c	c	c	c	Yes	a	Katholi	172
c	Yes	c	c	c	c	a	b	c	c	c	c	Yes	Yes	Dudhpur	173
c	Yes	c	c	a	Yes	Yes	c	c	c	c	Yes	Yes	Yes	Virampura	174

## Census of India 2011- Village Directory Amenities and Land use ( As in 2009 )

Availability of miscellaneous facilities (If amenities available code -  
Yes is given, If not available within the village , the distance range code  
viz; a for < 5 Kms, b for 5-10 Kms and c for 10+ kms of nearest place  
where facility is available is given)

Availability of electricity  
(Yes/No)

Sr. No.	Name Village	Community Centre with/ Without TV	Sports Field,	Sports Club / Recreation Centre	Cinema / Video Hall	Public Library	Public Reading Room	Newspaper Supply	Assembly Polling Station	Birth & Death Registration Office	Power Supply for Domestic Use (ED)	Power Supply for Agricultural Use (EAG)	Power Supply for Commercial Use (EC)	Power Supply for All Uses (EA)
1	2	89	90	91	92	93	94	95	96	97	98	99	100	101
147	Sardarpura	Yes	a	b	c	b	b	Yes	a	a	Yes	Yes	Yes	Yes
148	Sargi	a	c	c	c	c	c	Yes	Yes	Yes	Yes	Yes	Yes	Yes
149	Kosindra	Yes	Yes	c	c	c	c	Yes	Yes	Yes	Yes	Yes	Yes	Yes
150	Chikhodra	c	a	c	c	Yes	c	Yes	Yes	Yes	Yes	Yes	Yes	Yes
151	Vasana	Yes	a	c	c	c	c	Yes	Yes	Yes	Yes	Yes	Yes	Yes
152	Vadadla	b	b	b	c	c	c	Yes	Yes	b	Yes	Yes	Yes	Yes
153	Lachhras	c	c	c	c	c	c	Yes	Yes	Yes	Yes	Yes	Yes	Yes
154	Ramsari	c	c	c	c	c	c	Yes	Yes	Yes	Yes	Yes	Yes	Yes
155	Sarangpur	c	c	c	c	c	c	Yes	Yes	Yes	Yes	Yes	Yes	Yes
156	Amarpur	c	c	c	c	c	c	Yes	Yes	Yes	Yes	Yes	Yes	Yes
157	Padvan	c	Yes	c	c	b	c	Yes	Yes	Yes	Yes	Yes	Yes	Yes
158	Kanakuva	c	a	c	c	c	a	Yes	Yes	Yes	Yes	Yes	Yes	Yes
159	Shree Gam Kanbi	Yes	c	c	c	b	c	Yes	a	Yes	Yes	Yes	Yes	Yes
160	Shreegam Dhanka	c	b	b	c	c	c	Yes	Yes	Yes	Yes	Yes	Yes	Yes
161	Garda	c	b	c	c	c	c	Yes	Yes	Yes	Yes	Yes	Yes	Yes
162	Ghelpur	b	b	b	b	c	b	Yes	Yes	Yes	Yes	Yes	Yes	Yes
163	Gaydiya	c	c	c	c	c	c	Yes	Yes	Yes	Yes	Yes	Yes	Yes
164	Nandpur	c	c	b	b	c	c	Yes	Yes	Yes	Yes	Yes	Yes	Yes
165	Bihora	c	b	b	c	c	c	Yes	Yes	Yes	Yes	Yes	Yes	Yes
166	Kashipura	c	c	c	c	c	c	Yes	Yes	Yes	Yes	Yes	Yes	Yes
167	Sajanpura	c	c	c	c	c	c	Yes	Yes	Yes	Yes	Yes	Yes	Yes
168	Chamarwada	c	c	c	c	c	c	Yes	Yes	Yes	Yes	Yes	Yes	Yes
169	Vasan (Sevada)	c	c	c	c	c	c	Yes	Yes	Yes	Yes	Yes	Yes	Yes
170	Angari	c	c	c	c	c	c	Yes	Yes	Yes	Yes	Yes	Yes	Yes
171	Gamdi Shekhlal	c	c	c	c	c	c	Yes	Yes	Yes	Yes	Yes	Yes	Yes
172	Katholi	c	c	c	c	c	c	Yes	Yes	Yes	Yes	Yes	Yes	Yes
173	Dudhpur	c	c	c	c	c	c	Yes	Yes	Yes	Yes	Yes	Yes	Yes
174	Virampura	c	c	c	c	c	c	Yes	Yes	Yes	Yes	Yes	Yes	Yes

## Census of India 2011- Village Directory Amenities and Land use ( As in 2009 )

### Land Use

Nearest Town

Area under different types of land use  
( in hectares rounded up to one decimal place)

Name	Distance Range Code i.e. a for < 5 Kms, b for 5-10 Kms & c for 10+ Kms.	Forests	Area under Non-Agricultural Uses	Barren and Un-Cultivable land	Permanent Pastures and Other Grazing Lands	Land Under Miscellaneous Tree Crops etc.	Cultivable Waste Land	Name Village	Sr. No.
102	103	104	105	106	107	108	109	2	1
BODELI	c	0	0	0	21.9	0	0	Sardarpura	147
BODELI	c	2.1	0	13.9	18.9	0	0	Sargi	148
BODELI	c	26.1	9.8	28.1	16	0	3.3	Kosindra	149
BODELI	c	0	0	65.7	43.8	0	10	Chikhodra	150
BODELI	c	7.1	9	66.6	39.6	0	1.6	Vasana	151
BODELI	c	68.7	8.6	3.4	14.7	0.5	2	Vadadla	152
BODELI	c	166.5	7.6	62	11.4	0	33.2	Lachhras	153
BODELI	c	0	0	31.1	5.4	0	8.3	Ramsari	154
BODELI	c	0	3.7	47.4	8.3	0	0.5	Sarangpur	155
BODELI	c	0	2	7.4	5.4	0	0	Amarpur	156
BODELI	c	0	0.3	17.2	11.4	0	0	Padvan	157
BODELI	c	0	0	0	0	0	0	Kanakuva	158
BODELI	c	2.2	0.6	9.6	0.9	0	0	Shree Gam Kanbi	159
BODELI	c	0	10	0	25.4	0	0	Shreegam Dhanka	160
BODELI	c	0	31.5	0	43.8	0	0	Garda	161
BODELI	b	0	22.9	21.3	28.8	0	0	Ghelpur	162
BODELI	c	21	0.9	0.2	1.1	0	1.8	Gaydiya	163
BODELI	b	0	29	0	17	0	0	Nandpur	164
DABHOI	c	0	4.9	1	8.5	0	0	Bihora	165
DABHOI	c	0	20.6	1	28.9	0	0	Kashipura	166
DABHOI	c	0	10	0	1	0	0	Sajanpura	167
DABHOI	c	0	11	0	7.1	0	0	Chamarwada	168
DABHOI	c	0	9	0	4.4	0	0	Vasan (Sevada)	169
DABHOI	c	0	0	4	0	0	0	Angari	170
BODELI	c	0	0	0	6	0	0	Gamdi	171
BODELI	c	0	28	0	12.6	0	0	Shekhlal Katholi	172
DABHOI	c	0	0	0	10	0	0	Dudhpur	173
BODELI	c	0	1.8	0	9.3	0	1.2	Virampura	174

## Census of India 2011- Village Directory Amenities and Land use ( As in 2009 )

Land Use												Name of three most important commodities manufactured				
Area under different types of land use ( in hectares rounded up to one decimal place)											Area irrigated by source (in hectare).					
Sr. No.	Name Village	Fallow Lands Other Than Current Fallows	Current Fallows	Net Area Sown	Total Irrigated Land Area	Total Un-irrigated Land Area	Canals ( C )	Wells/Tube-Wells ( W/TW)	Tanks/Lakes ( T/L)	Water Falls (WF)	Others (O)				First	Second
1	2	110	111	112	113	114	115	116	117	118	119	120	121	122		
147	Sardarpura	4.2	0	64.1	0	64.1	0	0	0	0	0					
148	Sargi	46.6	0	319	300	19	100	200	0	0	0					
149	Kosindra	0	20.4	464.1	400	64.1	340	48	0	0	12					
150	Chikhodra	0	10	327.6	228	99.6	100	128	0	0	0					
151	Vasana	0	39.1	625.6	550	75.6	400	140	0	0	10					
152	Vadadla	0	4.8	340.1	250	90.1	150	80	0	0	20					
153	Lachhras	94.7	30.2	446.8	240	206.8	200	40	0	0	0					
154	Ramsari	0	9.9	122.4	100	22.4	100	0	0	0	0					
155	Sarangpur	0	26.4	123.4	100	23.4	70	30	0	0	0					
156	Amarpur	2.9	0	92.8	75.3	17.6	70.1	5.2	0	0	0					
157	Padvan	6.9	0	214	184.8	29.2	130.6	54.2	0	0	0					
158	Kanakuva	0	10.8	99	90	9	80	10	0	0	0					
159	Shree Gam Kanbi	2	0	113.4	55.2	58.2	55.2	0	0	0	0					
160	Shreegam Dhanka	0	0	220.6	212.9	7.6	197.6	15.4	0	0	0					
161	Garda	0	0	335.6	318.8	16.8	297.4	21.4	0	0	0					
162	Ghelpur	0	0	346.9	300	46.9	250	50	0	0	0					
163	Gaydiya	1.1	6.3	149.3	100.1	49.2	91.5	3.3	1.2	4.2	0					
164	Nandpur	0	0	281	150	131	130	20	0	0	0					
165	Bihora	0	21.2	140.2	96	44.2	96	0	0	0	0					
166	Kashipura	0	20.6	429.6	345.6	84	345.6	0	0	0	0					
167	Sajanpura	19.7	0	116	80	36	50	30	0	0	0					
168	Chamarwada	18	0	186	145	41	85	60	0	0	0					
169	Vasan (Sevada)	37	0	325	200	125	120	80	0	0	0					
170	Angari	8.1	0	106	80	26	50	30	0	0	0					
171	Gamdi Shekhlal	1.2	0	79	15	64	10	5	0	0	0					
172	Katholi	0	0	257	50	207	40	10	0	0	0					
173	Dudhpur	25.7	0	97	65	32	25	40	0	0	0					
174	Virampura	1.5	26.5	135.1	115.1	20	90.2	0	24.8	0	0					



## Census of India 2011- Village Directory Amenities and Land use ( As in 2009 )

Number of educational amenities available. (If not available within the village , the distance range code viz; a for < 5 Kms, b for 5-10 Kms and c for 10+ kms of nearest place where facility is available is given).

Sr.No.	Name Village	Location Code No.	Total Area of The Village (In Hectares Rounded Up to One Decimal Place)	Total Population ( 2011 Census )	Number of Households (2011 Census)	Pre-Primary School (PP)	Primary School (P)	Middle School (M)	Secondary School (S)	Senior Secondary School (SS)	Degree College of Arts Science & Commerce (ASC)	Engineering College(EC)	Medical College (MC)	Management Institute (MI)
1	2	3	4	5	6	7	8	9	10	11	12	13	14	15
<b>CD Block:- Sankheda (0183)</b>														
175	Chandpur	520907	98.7	463	102	c	1		1	1	c	c	c	c
176	Sanadhara	520908	215.3	308	63	c	1		c	c	c	c	c	c
177	Velpur	520909	216.5	604	124	c	1		c	c	c	c	c	c
178	Soytha	520910	190.6	226	49	c	1		c	c	c	c	c	c
179	Songir	520911	448.9	585	156	c	1		a	a	c	c	c	c
180	Kothiya	520912	167.5	155	29	c	1		c	c	c	c	c	c
181	Ghantoli	520913	347.7	408	82	c	1		a	c	c	c	c	c
182	Parvata	520914	1507.6	4936	1043	a	2		1	a	a	c	c	c
183	Taleti	520915	309.3	827	190	c	1		b	b	c	c	c	c
184	Lunadra	520916	765.4	1677	329	a	2		a	a	c	c	c	c
185	Sinhadra	520917	808.2	1254	262	c	3		b	a	c	c	c	c
<b>Block Total</b>			<b>70780.1</b>	<b>182449</b>	<b>38489</b>	<b>3</b>	<b>234</b>	<b>0</b>	<b>19</b>	<b>8</b>	<b>2</b>	<b>0</b>	<b>0</b>	<b>0</b>

## Census of India 2011- Village Directory Amenities and Land use ( As in 2009 )

Number of educational amenities available. (If not available within the village , the distance range code viz; a for < 5 Kms, b for 5-10 Kms and c for 10+ kms of nearest place where facility is available is given).

Number of Medical Amenities available. (If not available within the village , the distance range code viz; a for < 5 Kms, b for 5-10 Kms and c for 10+ kms of nearest place where facility is available is given).

Polytechnic (Pt)	Vocational Training School /ITI	Non-formal Training Centre (NFTC)	Special School for Disabled (SSD)	Others (Specify)	Community Health Centre (CHC)	Primary Health Centre (PHC)	Primary Health Sub Centre (PHS)	Maternity and Child Welfare Centre (MCW)	T.B. Clinic (TBC)	Hospital-Allopathic (HA)	Hospital-Alternative Medicine (HO)	Dispensary (D)	Veterinary Hospital (VH)	Mobile Health Clinic (MHC)	Family Welfare Centre (FWC)	Name Village	Sr. No.
16	17	18	19	20	21	22	23	24	25	26	27	28	29	30	31	2	1
c	c	c	c		c	c	a	c	c	c	c	c	c	c	c	Chandpur	175
c	c	c	c		c	c	c	c	c	c	c	c	c	c	c	Sanadhara	176
c	c	c	c		c	b	b	b	c	c	c	c	c	c	b	Velpur	177
c	c	c	c		c	b	b	c	c	c	c	b	b	b	b	Soytha	178
c	c	c	c		c	a	a	a	c	c	c	c	a	a	c	Songir	179
c	c	c	c		c	c	b	c	c	c	c	c	c	c	c	Kothiya	180
c	c	c	c		c	c	b	c	c	c	c	c	c	c	c	Ghantoli	181
c	c	c	c		c	a	a	a	c	c	c	c	c	c	c	Parvata	182
c	c	c	c		c	b	b	b	c	c	c	c	c	c	c	Taleti	183
c	c	c	c		c	c	b	c	c	c	c	c	c	c	c	Lunadra	184
c	c	c	c		c	b	b	c	c	c	c	b	b	b	a	Sinhadra	185
<b>0</b>	<b>1</b>	<b>0</b>	<b>1</b>	<b>0</b>	<b>2</b>	<b>6</b>	<b>39</b>	<b>0</b>	<b>0</b>	<b>0</b>	<b>0</b>	<b>2</b>	<b>2</b>	<b>1</b>	<b>0</b>		



**Census of India 2011- Village Directory**  
**Amenities and Land use ( As in 2009 )**

Number of Non-Government Medical Amenities  
available.

Availability of drinking water - Yes / No

Sr. No.	Name Village	Charitable Non Govt. Hospital/Nursing Home.	Medical Practitioner with MBBS Degree	Medical Practitioner with Other Degree	Medical Practitioner with No Degree	Traditional Practitioner and Faith Healer	Medicine Shop	Others	Tap Water (Treated/ Untreated)	Well Water (Covered / Uncovered well)	Hand Pump	Tube Wells / Bore Well	Spring	River / Canal	Tank / Pond / Lake	Others
1	2	32	33	34	35	36	37	38	39	40	41	42	43	44	45	46
175	Chandpur	0	0	0	0	0	0	0	Yes	No	Yes	Yes	No	No	No	No
176	Sanadhara	0	0	0	0	0	0	0	Yes	Yes	Yes	Yes	No	No	No	No
177	Velpur	0	0	0	0	0	0	0	Yes	Yes	Yes	Yes	No	No	No	No
178	Soytha	0	0	0	0	0	0	0	Yes	Yes	Yes	Yes	No	No	No	No
179	Songir	0	0	0	0	0	0	0	Yes	No	Yes	Yes	No	Yes	No	No
180	Kothiya	0	0	0	0	0	0	0	Yes	No	Yes	Yes	No	Yes	No	No
181	Ghantoli	0	0	0	0	0	0	0	Yes	No	Yes	Yes	No	No	No	No
182	Parvata	0	0	0	0	0	0	0	Yes	No	Yes	Yes	No	No	No	No
183	Taleti	0	0	0	0	0	0	0	Yes	No	Yes	Yes	No	Yes	No	No
184	Lunadra	0	0	0	0	0	0	0	Yes	No	Yes	Yes	No	No	No	No
185	Sinhadra	0	0	0	0	0	0	0	Yes	No	Yes	No	No	No	No	No
<b>Block Total</b>		<b>1</b>	<b>6</b>	<b>18</b>	<b>0</b>	<b>6</b>	<b>2</b>	<b>0</b>	<b>184</b>	<b>51</b>	<b>179</b>	<b>129</b>	<b>0</b>	<b>84</b>	<b>27</b>	<b>1</b>

## Census of India 2011- Village Directory Amenities and Land use ( As in 2009 )

Availability of toilet & others Yes / No

Communication and transport facilities (If amenities available code -Yes is given except for Village Pin Code ,If not available within the village , the distance range code viz; a for < 5 Kms, b for 5-10 Kms and c for 10+ kms of nearest place where facility is available is given)

47	48	49	50	51	52	53	54	55	56	57	58	59	60	2	1
Community Toilet Including Bath.	Community Toilet Excluding Bath.	Rural Sanitary Mart or Sanitary Hardware Outlet Available Near the Village.	Community Bio- Gas or Recycle of Waste for Productive Use.	Post Office(PO)	Sub Post Office (SPO)	Post & Telegraph Office (P&TO)	Village Pin Code	Telephones (Land lines)	Public Call Office (PCO)	Mobile Phone Coverage	Internet Cafes/ Common Service Centre (CSC)	Private Courier Facility	Bus Service (Public & Private)	Name Village	St. No.
No	No	No	No	c	a		391145	Yes	c	Yes	c	c	Yes	Chandpur	175
No	No	No	No	c	b		391135	Yes	c	Yes	a	c	Yes	Sanadhara	176
No	No	No	No	a	c		391135	Yes	c	Yes	a	c	Yes	Velpur	177
No	No	No	No	a	c		391135	Yes	c	Yes	a	c	Yes	Soytha	178
No	No	No	No	a	a		391145	Yes	Yes	Yes	Yes	c	Yes	Songir	179
No	No	No	No	a	a		391145	Yes	b	Yes	b	c	Yes	Kothiya	180
No	No	No	No	a	Yes		391150	Yes	b	Yes	b	b	Yes	Ghantoli	181
No	No	No	No	c	Yes		391150	Yes	a	Yes	Yes	a	Yes	Parvata	182
No	No	No	No	c	c		391135	Yes	b	Yes	c	c	Yes	Taleti	183
No	No	No	No	a	a		391145	Yes	a	Yes	a	a	Yes	Lunadra	184
No	No	No	No	b	b		391140	Yes	Yes	Yes	c	c	Yes	Sinhadra	185
<b>4</b>	<b>12</b>	<b>22</b>	<b>2</b>	<b>3</b>	<b>52</b>	<b>0</b>	<b>185</b>	<b>184</b>	<b>69</b>	<b>184</b>	<b>108</b>	<b>1</b>	<b>180</b>		

## Census of India 2011- Village Directory Amenities and Land use ( As in 2009 )

Communication and transport facilities (If amenities available code -Yes is given except for Village Pin Code ,If not available within the village , the distance range code viz; a for < 5 Kms, b for 5-10 Kms and c for 10+ kms of nearest place where facility is available is given)

Village connected to highways,village roads, banks & credit societies (If amenities available code -Yes is given, If not available within the village , the distance range code viz; a for < 5 Kms, b for 5-10 Kms and c for 10+ kms of nearest place where facility is available is given)

Sr. No.	Name Village	Railway Stations	Auto/Modified Autos	Taxis and Vans	Tractors	Cycle-Pulled Rickshaws (Manual & Machine Driven)	Carts Driven by Animals	Sea /River Ferry Service	Connected to National Highway (NH)	Connected to State Highway(SH)	Connected to Major District Road (MDR)	Connected to Others District Road	Pucca Roads	Kutchcha Roads	Water Bounded Macadam (WBM) Roads
1	2	61	62	63	64	65	66	67	68	69	70	71	72	73	74
175	Chandpur	c	c	c	Yes		Yes	c	c	c	c	Yes	a	Yes	Yes
176	Sanadhara	c	c	c	Yes		Yes	c	c	c	c	Yes	Yes	Yes	c
177	Velpur	c	c	c	Yes		Yes	c	c	c	c	Yes	Yes	b	c
178	Soytha	c	c	c	Yes		Yes	c	c	c	c	Yes	Yes	b	c
179	Songir	c	c	c	Yes		Yes	c	c	c	Yes	c	Yes	b	b
180	Kothiya	a	a	a	Yes	Yes	Yes	c	c	c	c	Yes	Yes	Yes	a
181	Ghantoli	Yes	b	b	b		Yes	c	c	c	c	Yes	Yes	Yes	c
182	Parvata	c	a	a	Yes		Yes	c	c	Yes	c	Yes	Yes	Yes	c
183	Taleti	c	c	c	Yes		Yes	c	c	c	Yes	Yes	Yes	Yes	c
184	Lunadra	a	a	a	Yes		Yes	c	c	Yes	c	Yes	Yes	Yes	c
185	Sinhadra	c	c	c	Yes		Yes	c	c	c	a	Yes	Yes	Yes	c
<b>Block Total</b>		<b>5</b>	<b>18</b>	<b>20</b>	<b>149</b>	<b>51</b>	<b>170</b>	<b>0</b>	<b>0</b>	<b>56</b>	<b>64</b>	<b>156</b>	<b>164</b>	<b>104</b>	<b>26</b>

## Census of India 2011- Village Directory Amenities and Land use ( As in 2009 )

Village connected to highways,village roads, banks & credit societies (If amenities available code -Yes is given, If not available within the village , the distance range code viz; a for < 5 Kms, b for 5-10 Kms and c for 10+ kms of nearest place where facility is available is given)

Availability of miscellaneous facilities (If amenities available code - Yes is given, If not available within the village , the distance range code viz; a for < 5 Kms, b for 5-10 Kms and c for 10+ kms of nearest place where facility is available is given)

75	76	77	78	79	80	81	82	83	84	85	86	87	88	2	1
Navigable Waterway (River/Canal)(NW)	Footpaths (FP)	Commercial & Co-Operative Banks	ATM	Agricultural Credit Societies	Self-Help Group (SHG)	Public Distribution System (PDS) shop	Mandis / Regular Market	Weekly Haat	Agricultural Marketing Society	Integrated Child Development Scheme (Nutritional Centres)	Anganwadi Centre (Nutritional Centres)	Others (Nutritional Centres)	ASHA(Accredited Social Health Activist)	Name Village	Sr. No.
c	Yes	c	c	c	c	a	c	c	c	c	a	Yes	Yes	Chandpur	175
c	Yes	c	c	c	Yes	a	c	c	b	c	b	Yes	Yes	Sanadhara	176
c	Yes	c	c	c	Yes	a	c	c	c	c	Yes	Yes	Yes	Velpur	177
c	Yes	c	c	c	Yes	a	b	c	a	c	c	Yes	Yes	Soytha	178
c	Yes	Yes	c	Yes	Yes	c	c	c	a	c	Yes	Yes	Yes	Songir	179
c	Yes	a	a	Yes	Yes	c	c	c	b	c	a	Yes	Yes	Kothiya	180
c	Yes	b	b	Yes	b	b	c	c	b	c	b	Yes	Yes	Ghantoli	181
c	Yes	a	a	c	Yes	Yes	c	c	Yes	c	Yes	Yes	Yes	Parvata	182
c	Yes	c	c	c	Yes	Yes	c	c	c	c	Yes	Yes	Yes	Taleti	183
c	Yes	b	b	b	Yes	a	c	c	a	c	a	Yes	Yes	Lunadra	184
c	Yes	b	c	b	b	b	c	c	b	c	b	Yes	Yes	Sinhadra	185
<b>0</b>	<b>185</b>	<b>18</b>	<b>7</b>	<b>27</b>	<b>148</b>	<b>80</b>	<b>1</b>	<b>0</b>	<b>5</b>	<b>1</b>	<b>112</b>	<b>185</b>	<b>164</b>		

## Census of India 2011- Village Directory Amenities and Land use ( As in 2009 )

Availability of miscellaneous facilities (If amenities available code -  
Yes is given, If not available within the village , the distance range  
code viz; a for < 5 Kms, b for 5-10 Kms and c for 10+ kms of  
nearest place where facility is available is given)

Availability of electricity (Yes/No)

Sr. No.	Name Village	Community Centre with/ Without TV	Sports Field,	Sports Club / Recreation Centre	Cinema / Video Hall	Public Library	Public Reading Room	Newspaper Supply	Assembly Polling Station	Birth & Death Registration Office	Power Supply for Domestic Use (ED)	Power Supply for Agricultural Use (EAG)	Power Supply for Commercial Use (EC)	Power Supply for All Uses (EA)
1	2	89	90	91	92	93	94	95	96	97	98	99	100	101
175	Chandpur	c	c	c	c	c	c	Yes	Yes	Yes	Yes	Yes	Yes	Yes
176	Sanadhara	c	c	b	c	c	c	Yes	a	a	Yes	Yes	Yes	Yes
177	Velpur	c	c	c	c	c	c	Yes	Yes	a	Yes	Yes	Yes	Yes
178	Soytha	Yes	c	c	c	c	c	Yes	a	a	Yes	Yes	Yes	Yes
179	Songir	c	c	c	c	a	c	Yes	Yes	Yes	Yes	Yes	Yes	Yes
180	Kothiya	Yes	Yes	a	a	a	a	Yes	Yes	b	Yes	Yes	Yes	Yes
181	Ghantoli	Yes	c	c	c	c	c	Yes	Yes	a	Yes	Yes	Yes	Yes
182	Parvata	Yes	a	a	a	c	a	Yes	Yes	Yes	Yes	Yes	Yes	Yes
183	Taleti	c	c	c	c	c	c	Yes	Yes	Yes	Yes	Yes	Yes	Yes
184	Lunadra	Yes	b	b	b	b	b	Yes	Yes	Yes	Yes	Yes	Yes	Yes
185	Sinhadra	c	a	a	c	a	a	Yes	Yes	b	Yes	Yes	Yes	Yes
<b>Block Total</b>		<b>69</b>	<b>20</b>	<b>0</b>	<b>1</b>	<b>7</b>	<b>2</b>	<b>185</b>	<b>165</b>	<b>131</b>	<b>185</b>	<b>185</b>	<b>185</b>	<b>185</b>

## Census of India 2011- Village Directory Amenities and Land use ( As in 2009 )

### Land Use

Nearest Town

Area under different types of land use  
( in hectares rounded up to one decimal place)

Name	Distance Range Code i.e. a for < 5 Kms, b for 5-10 Kms & c for 10+ kms .	Forests	Area under Non-Agricultural Uses	Barren and Un-Cultivable land	Permanent Pastures and Other Grazing Lands	Land Under Miscellaneous Tree Crops etc.	Cultivable Waste Land	Name Village	Sr. No.
102	103	104	105	106	107	108	109	2	1
BODELI	c	0	6.7	0	6	0	0	Chandpur	175
BODELI	c	0	14.9	0	15	0	0	Sanadhara	176
BODELI	c	0	24.9	0	20.9	0	0	Velpur	177
BODELI	c	57.6	14.9	0	9.6	0	0	Soytha	178
BODELI	c	189.2	0.4	55.2	13	0	0	Songir	179
BODELI	c	84	19	2	2	0	0	Kothiya	180
BODELI	c	28	1	0	25.7	0	30	Ghantoli	181
BODELI	c	488	91	0	49	0	10.6	Parvata	182
BODELI	c	0	28.2	20	15.3	0	36.4	Taleti	183
BODELI	c	259.1	34	27.9	26.2	0	0	Lunadra	184
BODELI	c	16	73.6	55.2	40	0	1	Sinhadra	185
<b>0</b>	<b>0</b>	<b>4045.7</b>	<b>1992.7</b>	<b>3024.8</b>	<b>3293.9</b>	<b>287.8</b>	<b>1854.5</b>		

**Census of India 2011- Village Directory  
Amenities and Land use ( As in 2009 )**

Land Use

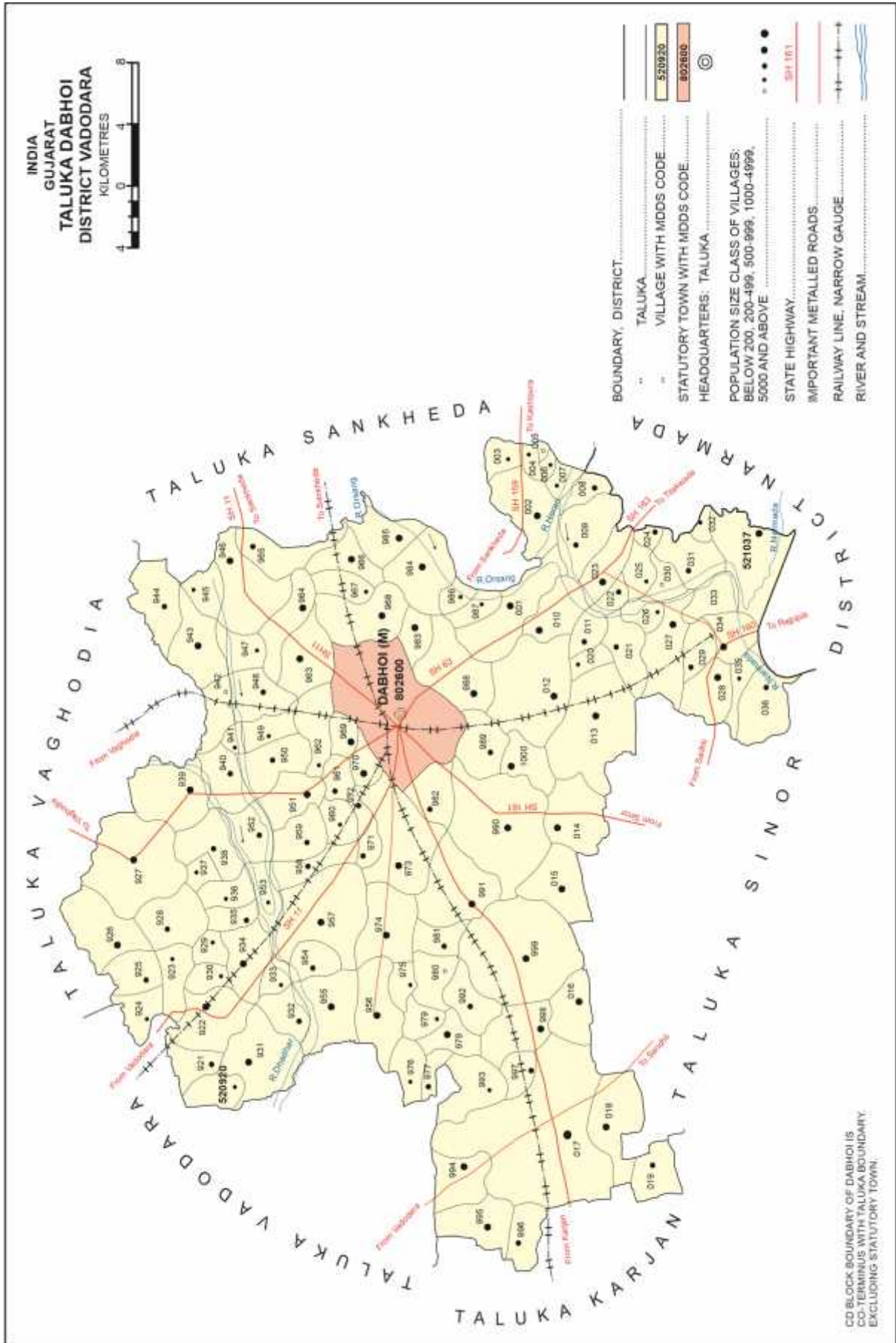
Sr. No.	Name Village	Area under different types of land use ( in hectares rounded up to one decimal place)						Area irrigated by source (in hectare).					Name of three most important commodities manufactured	
		Fallow Lands Other Than Current Fallows	Current Fallows	Net Area Sown	Total Irrigated Land Area	Total Un-irrigated Land Area	Canals ( C )	Wells/Tube-Wells (W/TW)	Tanks/Lakes (T/L)	Water Falls (WF)	Others (O)	First		Second
1	2	110	111	112	113	114	115	116	117	118	119	120	121	122
175	Chandpur	0	0	86	25	61	20	5	0	0	0			
176	Sanadhara	0	0	185.4	175.3	10.1	154.1	21.2	0	0	0			
177	Velpur	0	0	170.7	164.3	6.4	148	16.3	0	0	0			
178	Soytha	0	0	108.5	106.2	2.2	96.7	9.5	0	0	0			
179	Songir	9.6	0	181.5	100.2	81.3	60.2	40.1	0	0	0			
180	Kothiya	21.5	0	39	9	30	9	0	0	0	0			
181	Ghantoli	2	11	250	100	150	50	25	25	0	0			
182	Parvata	5	5	859	509	350	359	150	0	0	0			
183	Taleti	0	16	193.5	100	93.5	100	0	0	0	0			
184	Lunadra	0	0	418.2	129	289.2	120	9	0	0	0			
185	Sinhadra	0	4.5	617.9	500	117.9	400	80	20	0	0			
<b>Block Total</b>		<b>1342.7</b>	<b>1809.3</b>	<b>53128.9</b>	<b>34955</b>	<b>18174</b>	<b>22494.1</b>	<b>11711.7</b>	<b>691</b>	<b>6.3</b>				

**TALUKA/C.D.BLOCK**

**DABHOI**









## (C) Alphabetical List of Villages (Dabhoi Taluka)

Sr. No.	Name of Village	2011 Census Location Code Number	2001 Census Location Code Number	Sr. No.	Name of Village	2011 Census Location Code Number	2001 Census Location Code Number
1	2	3	4	1	2	3	4
1	Abdalapura	520936	01454600	45	Kaddhara	520938	01454800
2	Akotadar	520964	01457400	46	Kaddharapura	520937	01454700
3	Akoti	521023	01463300	47	Kajapur	520961	01457100
4	Ambav	520958	01456800	48	Kanayada	521000	01461000
5	Amreshwar	520944	01455400	49	Karali	520940	01455000
6	Anguthan	520955	01456500	50	Karalipura	520941	01455100
7	Araniya	521007	01461700	51	Karmal	521016	01462600
8	Asgol	521006	01461600	52	Karnali	521037	01464700
9	Asodara	521009	01461900	53	Karnet	520984	01459400
10	Baglipura	521032	01464200	54	Kayavarohan	521017	01462700
11	Baherampura	520932	01454200	55	Khanpur	520977	01458700
12	Bamboj	520943	01455300	56	Kothara	520992	01460200
13	Banaiya	520953	01456300	57	Kukad	520968	01457800
14	Bananj	521019	01462900	58	Kundhela	520931	01454100
15	Baripura	520981	01459100	59	Kunvarpura	520993	01460300
16	Bhalodra	521031	01464100	60	Kunvarwada	520926	01453600
17	Bhavpura	520929	01453900	61	Lingsthali	521018	01462800
18	Bhilapur	520934	01454400	62	Lunadra	520945	01455500
19	Bhilodiya	521002	01461200	63	Mahmadpura	520921	01453100
20	Bhimpura	521035	01464500	64	Malharpura	520924	01453400
21	Bhimpura (Kukad)	520985	01459500	65	Mandala	520999	01460900
22	Bhumasiya	521025	01463500	66	Mandva	521028	01463800
23	Borbar	520974	01458400	67	Manpur	521020	01463000
24	Boriyad	520983	01459300	68	Mavli	520928	01453800
25	Chandod	521034	01464400	69	Menpura	520994	01460400
26	Chanwada	521010	01462000	70	Morpura	520962	01457200
27	Chhatral	520978	01458800	71	Mosampura	520920	01453000
28	Dangikuva	520976	01458600	72	Nada	520973	01458300
29	Dangiwada	520948	01455800	73	Nagdol	521008	01461800
30	Dharmapura	521003	01461300	74	Nanderiya	521036	01464600
31	Dharpuri	520988	01459800	75	Naranpura	520942	01455200
32	Dholar	520939	01454900	76	Nariya	520956	01456600
33	Fartikui	520971	01458100	77	Navapur	520933	01454300
34	Fofaliya	520996	01460600	78	Navi Mangrol	520987	01459700
35	Fulwadi	521029	01463900	79	Ordi	521011	01462100
36	Gamdi	521033	01464300	80	Palaswada	520922	01453200
37	Gamdi (Kanayada)	520989	01459900	81	Pansoli	520963	01457300
38	Gojali	520952	01456200	82	Para	521004	01461400
39	Gopalpura	520965	01457500	83	Paragam	521022	01463200
40	Gumanpura	521026	01463600	84	Parikha	520998	01460800
41	Habipura	520991	01460100	85	Pisai	521015	01462500
42	Hansapura	520960	01457000	86	Pragpura	520949	01455900
43	Jesangpura	521030	01464000	87	Puda	520959	01456900
44	Juni Mangrol	520986	01459600	88	Puniyad	520995	01460500
				89	Rajli	520954	01456400
				90	Rajpura	521021	01463100

<b>Sr. No.</b>	<b>Name of Village</b>	<b>2011 Census Location Code Number</b>	<b>2001 Census Location Code Number</b>
<b>1</b>	<b>2</b>	<b>3</b>	<b>4</b>
91	Rasulpura	520923	01453300
92	Saguwada	520925	01453500
93	Samsheerpura	520967	01457700
94	Sanor	521027	01463700
95	Sathod	520990	01460000
96	Sejpura	520979	01458900
97	Shirola	521014	01462400
98	Simaliya	520946	01455600
99	Sitpur	521001	01461100
100	Sompura	521024	01463400
101	Sultanpura	520997	01460700
102	Sunvalja	520947	01455700
103	Surajghoda	521005	01461500
104	Tarsana	520970	01458000

<b>Sr. No.</b>	<b>Name of Village</b>	<b>2011 Census Location Code Number</b>	<b>2001 Census Location Code Number</b>
<b>1</b>	<b>2</b>	<b>3</b>	<b>4</b>
105	Ten Talav	521013	01462300
106	Tharvasa	520982	01459200
107	Thikariya	520975	01458500
108	Thuvavi	520957	01456700
109	Timbi	520969	01457900
110	Vadaj	521012	01462200
111	Vadhvana	520966	01457600
112	Vakhatpura	520980	01459000
113	Valipura	520930	01454000
114	Vanadra	520927	01453700
115	Vasai	520951	01456100
116	Vasaipura	520950	01456000
117	Vayadpur	520935	01454500
118	Vega	520972	01458200



## Census of India 2011- Village Directory Amenities and Land use ( As in 2009 )

Number of educational amenities available. (If not available within the village , the distance range code viz; a for < 5 Kms, b for 5-10 Kms and c for 10+ kms of nearest place where facility is available is given).

Sr. No.	Name Village	Location Code No.	Total Area of The Village ( In Hectares Rounded Up to One Decimal Place)	Total Population ( 2011 Census )	Number of Households (2011 Census)	Pre-Primary School (PP)	Primary School (P)	Middle School (M)	Secondary School (S)	Senior Secondary School (SS)	Degree College of Arts Science & Commerce (ASC)	Engineering College(EC)	Medical College (MC)	Management Institute (MI)
1	2	3	4	5	6	7	8	9	10	11	12	13	14	15
CD Block:- Dabhoi (0184)														
1	Mosampura	520920	276.5	313	66	c	1		b	b	c	c	c	c
2	Mahmadpura	520921	208.5	539	108	c	1		c	c	c	c	c	c
3	Palaswada	520922	674.7	1447	325	c	1		c	c	c	c	c	c
4	Rasulpura	520923	277	376	90	c	1		c	c	c	c	c	c
5	Malharpura	520924	177.7	370	85	c	1		c	c	c	c	c	c
6	Saguwada	520925	446	840	162	c	1		a	c	c	c	c	c
7	Kunvarwada	520926	612.4	1014	215	c	1		c	c	c	b	b	c
8	Vanadra	520927	1368	2531	547	c	1		l	c	c	c	c	c
9	Mavli	520928	629.3	962	212	c	1		c	c	c	c	c	c
10	Bhavpura	520929	169	350	77	c	1		c	c	c	c	c	c
11	Valipura	520930	202.3	437	88	c	1		c	c	c	c	c	c
12	Kundhela	520931	1228.9	2513	566	c	4		c	c	c	c	c	c
13	Baherampura	520932	364.8	514	130	c	1		c	c	c	c	c	c
14	Navapur	520933	138.3	356	76	c	1		c	c	c	c	c	c
15	Bhilapur	520934	566.6	2290	512	c	5		b	b	c	c	c	c
16	Vayadpur	520935	335.7	943	199	c	2		b	b	c	c	c	c
17	Abdalapura	520936	189.6	479	108	c	1		b	b	c	c	c	c
18	Kaddharapura	520937	121.2	458	112	c	1		b	b	c	c	c	c
19	Kaddhara	520938	709.2	985	220	c	2		b	b	c	c	c	c
20	Dholar	520939	847.2	2049	491	b	1		c	c	b	c	c	c
21	Karali	520940	349.3	605	142	b	1		c	c	b	c	c	c
22	Karalipura	520941	119.9	306	71	b	1		c	c	b	c	c	c
23	Naranpura	520942	104.7	180	41	b	1		b	b	b	c	c	c
24	Bamboj	520943	694.7	1331	289	c	1		c	c	c	c	c	c
25	Amreshwar	520944	573.9	788	212	c	1		l	c	c	c	c	c
26	Lunadra	520945	241.2	245	55	c	1		a	c	c	c	c	c
27	Simaliya	520946	979.8	3180	669	c	17		c	c	c	c	c	c
28	Sunvalja	520947	258.4	492	100	b	1		c	c	b	c	c	c
29	Dangiwada	520948	481.5	737	160	b	1		b	b	b	c	c	c
30	Pragpura	520949	256.3	425	93	b	1		b	b	b	c	c	c
31	Vasaipura	520950	176.9	534	120	b	1		b	b	b	c	c	c

## Census of India 2011- Village Directory Amenities and Land use ( As in 2009 )

Number of educational amenities available. (If not available within the village , the distance range code viz; a for < 5 Kms, b for 5-10 Kms and c for 10+ kms of nearest place where facility is available is given).

Number of Medical Amenities available. (If not available within the village , the distance range code viz; a for < 5 Kms, b for 5-10 Kms and c for 10+ kms of nearest place where facility is available is given).

Polytechnic (Pt)	Vocational Training School /ITI	Non-formal Training Centre (NFTC)	Special School for Disabled (SSD)	Others (Specify)	Community Health Centre (CHC)	Primary Health Centre (PHC)	Primary Health Sub Centre (PHS)	Maternity and Child Welfare Centre (MCW)	T.B. Clinic (TBC)	Hospital-Allopathic (HA)	Hospital-Alternative Medicine (HO)	Dispensary (D)	Veterinary Hospital (VH)	Mobile Health Clinic (MHC)	Family Welfare Centre (FWC)	Name Village	Sr. No.
16	17	18	19	20	21	22	23	24	25	26	27	28	29	30	31	2	1
c	c	c	c		c	b	b	b	c	c	b	b	b	b	b	Mosampura	1
c	c	c	c		c	b	l	b	c	c	c	b	b	b	b	Mahmadpura	2
c	c	c	c		c	b	b	b	c	c	b	b	c	b	b	Palaswada	3
c	c	c	c		c	b	b	b	b	c	c	b	a	a	c	Rasulpura	4
c	c	c	c		c	b	b	b	c	c	c	b	a	a	c	Malharpura	5
c	c	c	c		c	b	l	b	c	c	c	b	a	b	c	Saguwada	6
b	c	c	c		c	c	c	c	c	c	c	c	c	c	c	Kunvarwada	7
c	c	c	c		c	b	b	b	c	c	c	b	b	b	c	Vanadra	8
c	c	c	c		c	c	c	c	c	c	c	c	c	c	c	Mavli	9
c	c	c	c		c	c	c	c	c	c	c	c	c	c	c	Bhavpura	10
c	c	c	c		c	b	b	b	c	c	b	b	a	b	b	Valipura	11
c	c	c	c		c	b	l	b	c	c	b	b	b	b	b	Kundhela	12
c	c	c	c		c	c	c	c	c	c	c	c	c	c	c	Baherampura	13
c	c	c	c		c	c	c	c	c	c	c	c	c	c	c	Navapur	14
c	c	c	c		c	c	l	b	c	c	b	l	c	c	c	Bhilapur	15
c	c	c	c		c	b	b	b	c	c	c	c	c	c	c	Vayadpur	16
c	c	c	c		c	b	b	b	c	c	b	c	c	c	c	Abdalapura	17
c	c	c	c		c	c	b	b	c	c	b	c	c	c	c	Kaddharapura	18
c	c	c	c		c	b	l	b	c	c	c	c	c	c	c	Kaddhara	19
c	b	c	c		b	b	l	b	b	b	c	b	b	b	b	Dholar	20
c	b	c	c		b	b	l	b	b	b	c	b	b	b	b	Karali	21
c	b	c	c		b	b	b	b	b	b	c	b	b	b	b	Karalipura	22
c	b	c	c		b	b	b	b	b	b	c	b	b	b	b	Naranpura	23
c	c	c	c		c	c	c	c	c	c	c	c	c	c	c	Bamboj	24
c	c	c	c		c	c	l	c	c	c	c	c	c	c	c	Amreshwar	25
c	c	c	c		c	c	c	c	c	c	c	c	c	c	c	Lunadra	26
c	c	c	c		c	c	l	c	c	c	c	l	c	c	c	Simaliya	27
c	b	b	c		b	b	b	b	b	b	c	b	b	b	b	Sunvalja	28
c	b	c	c		b	b	b	b	b	b	c	b	b	b	b	Dangiwada	29
c	b	c	c		b	b	l	b	b	b	c	b	b	b	b	Pragpura	30
c	b	c	c		b	b	b	b	b	b	c	b	b	b	b	Vasaipura	31



## Census of India 2011- Village Directory Amenities and Land use ( As in 2009 )

Sr. No.	Name Village	Number of Non-Government Medical Amenities available.							Availability of drinking water - Yes / No							
		Charitable Non Govt. Hospital/Nursing Home.	Medical Practitioner with MBBS Degree	Medical Practitioner with Other Degree	Medical Practitioner with No Degree	Traditional Practitioner and Faith Healer	Medicine Shop	Others	Tap Water (Treated/Untreated)	Well Water (Covered / Uncovered well)	Hand Pump	Tube Wells / Bore Well	Spring	River / Canal	Tank / Pond / Lake	Others
1	2	32	33	34	35	36	37	38	39	40	41	42	43	44	45	46
1	Mosampura	0	0	0	0	0	0	0	Yes	No	No	Yes	No	Yes	No	No
2	Mahmadpura	0	0	0	0	0	0	0	Yes	Yes	Yes	No	No	No	No	No
3	Palaswada	0	0	0	0	0	0	0	Yes	Yes	Yes	Yes	No	No	Yes	No
4	Rasulpura	0	0	0	0	0	0	0	Yes	No	Yes	Yes	No	No	No	No
5	Malharpura	0	0	0	0	0	0	0	Yes	No	Yes	Yes	No	No	Yes	No
6	Saguwada	0	0	0	0	0	0	0	Yes	No	Yes	Yes	No	No	Yes	No
7	Kunvarwada	0	0	0	0	0	0	0	Yes	Yes	No	No	No	Yes	Yes	No
8	Vanadra	0	0	0	0	0	0	0	Yes	No	Yes	Yes	No	No	Yes	No
9	Mavli	0	0	0	0	0	0	0	Yes	Yes	Yes	Yes	No	No	No	No
10	Bhavpura	0	0	0	0	0	0	0	Yes	Yes	Yes	Yes	No	No	No	No
11	Valipura	0	0	0	0	0	0	0	Yes	Yes	Yes	Yes	No	No	Yes	No
12	Kundhela	0	0	0	0	0	0	0	Yes	Yes	Yes	No	No	Yes	Yes	No
13	Baherampura	0	0	0	0	0	0	0	Yes	Yes	Yes	Yes	No	No	Yes	No
14	Navapur	0	0	0	0	0	0	0	Yes	Yes	Yes	Yes	No	Yes	Yes	No
15	Bhilapur	0	0	0	0	0	0	0	Yes	Yes	Yes	Yes	No	Yes	Yes	No
16	Vayadpur	0	0	0	0	0	0	0	Yes	Yes	Yes	Yes	No	No	No	No
17	Abdalapura	0	0	0	0	0	0	0	Yes	Yes	Yes	Yes	No	Yes	Yes	No
18	Kaddharapura	0	0	0	0	0	0	0	Yes	Yes	Yes	Yes	No	No	No	No
19	Kaddhara	0	0	0	0	0	0	0	Yes	Yes	Yes	Yes	No	No	No	No
20	Dholar	0	0	0	0	0	0	0	Yes	Yes	Yes	Yes	No	Yes	Yes	No
21	Karali	0	0	0	0	0	0	0	Yes	Yes	Yes	Yes	No	Yes	Yes	No
22	Karalipura	0	0	0	0	0	0	0	Yes	Yes	Yes	Yes	No	Yes	Yes	No
23	Naranpura	0	0	0	0	0	0	0	Yes	No	Yes	Yes	No	Yes	Yes	No
24	Bamboj	0	0	0	0	0	0	0	Yes	Yes	Yes	Yes	No	Yes	Yes	No
25	Amreshwar	0	0	0	0	0	0	0	Yes	Yes	Yes	Yes	No	No	Yes	No
26	Lunadra	0	0	0	0	0	0	0	Yes	Yes	Yes	Yes	No	No	No	No
27	Simaliya	0	0	0	0	0	0	0	Yes	Yes	Yes	Yes	No	Yes	Yes	No
28	Sunvalja	0	0	0	0	0	0	0	Yes	Yes	Yes	Yes	No	No	No	No
29	Dangiwada	0	0	0	0	0	0	0	Yes	Yes	Yes	Yes	No	Yes	Yes	No
30	Pragpura	0	0	0	0	0	0	0	Yes	Yes	Yes	Yes	No	Yes	Yes	No
31	Vasaipura	0	0	0	0	0	0	0	Yes	Yes	Yes	Yes	No	No	No	No

## Census of India 2011- Village Directory Amenities and Land use ( As in 2009 )

Communication and transport facilities (If amenities available code -  
Yes is given except for Village Pin Code ,If not available within the  
village , the distance range code viz; a for < 5 Kms, b for 5-10 Kms and  
c for 10+ kms of nearest place where facility is available is given)

47	48	49	50	51	52	53	54	55	56	57	58	59	60	2	1
Community Toilet Including Bath.	Community Toilet Excluding Bath.	Rural Sanitary Mart or Sanitary Hardware Outlet Available Near the Village.	Community Bio- Gas or Recycle of Waste for Productive Use.	Post Office(PO)	Sub Post Office (SPO)	Post & Telegraph Office (P&TO)	Village Pin Code	Telephones (Land lines)	Public Call Office (PCO)	Mobile Phone Coverage	Internet Cafes/ Common Service Centre (CSC)	Private Courier Facility	Bus Service (Public & Private)	Name Village	Sr. No.
No	No	No	No	c	c	391107	Yes	Yes	Yes	Yes	b	Yes	Mosampura	1	
No	No	No	Yes	c	c	391107	Yes	Yes	Yes	Yes	c	Yes	Mahmadpura	2	
No	No	No	No	c	Yes	391107	Yes	Yes	Yes	Yes	c	Yes	Palaswada	3	
No	No	No	No	c	c	391107	Yes	a	Yes	Yes	c	Yes	Rasulpura	4	
No	No	No	No	c	c	391107	Yes	a	Yes	Yes	c	Yes	Malharpura	5	
No	No	No	No	c	c	391107	Yes	Yes	Yes	Yes	c	Yes	Saguwada	6	
No	No	No	No	c	Yes	391760	Yes	Yes	Yes	Yes	c	Yes	Kunvarwada	7	
No	No	No	No	c	Yes	391107	Yes	Yes	Yes	Yes	c	Yes	Vanadra	8	
No	No	No	No	c	c	391107	Yes	Yes	Yes	Yes	c	Yes	Mavli	9	
No	No	No	No	c	c	391107	Yes	Yes	Yes	Yes	c	Yes	Bhavpura	10	
No	No	No	No	c	c	391107	Yes	Yes	Yes	Yes	c	Yes	Valipura	11	
No	No	No	No	c	Yes	391107	Yes	Yes	Yes	Yes	c	Yes	Kundhela	12	
No	No	No	No	c	c	391107	Yes	Yes	Yes	Yes	a	Yes	Baherampura	13	
No	No	No	No	c	c	391107	Yes	Yes	Yes	Yes	c	Yes	Navapur	14	
No	No	No	No	c	Yes	391107	Yes	Yes	Yes	Yes	c	Yes	Bhilapur	15	
No	No	No	No	c	c	391107	Yes	Yes	Yes	Yes	c	Yes	Vayadpur	16	
No	No	No	No	c	b	391107	Yes	Yes	Yes	Yes	c	Yes	Abdalapura	17	
No	No	No	No	c	c	391107	Yes	Yes	Yes	Yes	c	Yes	Kaddharapura	18	
No	No	No	No	c	Yes	391107	Yes	Yes	Yes	Yes	c	Yes	Kaddhara	19	
No	No	No	No	b	Yes	391107	Yes	Yes	Yes	Yes	b	Yes	Dholar	20	
No	No	No	Yes	b	b	391107	Yes	Yes	Yes	Yes	b	Yes	Karali	21	
No	No	No	No	b	Yes	391110	Yes	Yes	Yes	Yes	b	Yes	Karalipura	22	
No	No	No	No	b	a	391110	Yes	b	Yes	Yes	b	Yes	Naranpura	23	
No	No	No	No	c	c	391760	Yes	Yes	Yes	Yes	c	Yes	Bamboj	24	
No	No	No	No	c	c	391761	Yes	Yes	Yes	Yes	c	Yes	Amreshwar	25	
No	No	No	No	c	c	391760	Yes	Yes	Yes	Yes	c	Yes	Lunadra	26	
No	No	No	No	c	Yes	391110	Yes	Yes	Yes	Yes	c	Yes	Simaliya	27	
No	No	No	No	b	b	391110	Yes	Yes	Yes	Yes	b	Yes	Sunvalja	28	
No	No	No	No	b	b	391110	Yes	Yes	Yes	Yes	b	Yes	Dangiwada	29	
No	No	No	No	b	b	391110	Yes	b	Yes	Yes	b	Yes	Pragpura	30	
No	No	No	No	b	b	391110	Yes	Yes	Yes	Yes	b	Yes	Vasaipura	31	

## Census of India 2011- Village Directory Amenities and Land use ( As in 2009 )

Communication and transport facilities (If amenities available code -Yes is given except for Village Pin Code ,If not available within the village , the distance range code viz; a for < 5 Kms, b for 5-10 Kms and c for 10+ kms of nearest place where facility is available is given)

Village connected to highways,village roads, banks & credit societies (If amenities available code -Yes is given, If not available within the village , the distance range code viz; a for < 5 Kms, b for 5-10 Kms and c for 10+ kms of nearest place where facility is available is given)

Sr. No.	Name Village	Railway Stations	Auto/Modified Autos	Taxis and Vans	Tractors	Cycle-Pulled Rickshaws (Manual & Machine Driven)	Carts Driven by Animals	Sea /River Ferry Service	Connected to National Highway (NH)	Connected to State Highway(SH)	Connected to Major District Road (MDR)	Connected to Others District Road	Pucca Roads	Kutchcha Roads	Water Bounded Macadam (WBM) Roads
1	2	61	62	63	64	65	66	67	68	69	70	71	72	73	74
1	Mosampura	a	a	a	a		Yes	c	c	a	Yes	a	Yes	Yes	a
2	Mahmadpura	a	Yes	Yes	Yes		Yes	c	c	c	Yes	Yes	Yes	Yes	c
3	Palaswada	a	Yes	Yes	Yes		Yes	c	c	Yes	Yes	Yes	Yes	Yes	c
4	Rasulpura	a	a	a	Yes		Yes	c	c	Yes	Yes	a	Yes	a	c
5	Malharpura	a	a	a	Yes		Yes	c	c	a	Yes	a	Yes	a	c
6	Saguwada	a	a	a	Yes		Yes	c	c	c	Yes	a	Yes	Yes	a
7	Kunvarwada	b	Yes	b	Yes		Yes	c	c	b	Yes	b	Yes	Yes	c
8	Vanadra	b	Yes	Yes	Yes		Yes	c	c	Yes	Yes	b	Yes	Yes	c
9	Mavli	c	c	b	Yes		Yes	c	c	c	Yes	c	Yes	Yes	c
10	Bharpura	c	c	b	a		a	c	c	c	Yes	c	Yes	Yes	c
11	Valipura	a	a	a	Yes		Yes	c	c	c	Yes	c	Yes	Yes	c
12	Kundhela	Yes	a	a	c		Yes	c	c	c	Yes	c	Yes	Yes	c
13	Baherampura	b	Yes	b	Yes		Yes	c	c	c	b	Yes	Yes	b	b
14	Navapur	c	c	c	Yes		Yes	c	c	Yes	c	Yes	a	Yes	a
15	Bhilapur	Yes	Yes	a	Yes		Yes	c	c	Yes	Yes	Yes	Yes	Yes	c
16	Vayadpur	b	a	a	Yes		Yes	c	c	c	Yes	c	Yes	c	c
17	Abdalapura	c	c	a	Yes		Yes	c	c	c	Yes	a	Yes	Yes	c
18	Kaddharapura	c	c	c	Yes		Yes	c	c	c	Yes	c	Yes	Yes	c
19	Kaddhara	c	c	c	Yes		Yes	c	a	b	Yes	b	Yes	Yes	c
20	Dholar	c	Yes	b	Yes		Yes	c	c	Yes	Yes	b	Yes	b	Yes
21	Karali	c	Yes	b	Yes		Yes	c	c	Yes	Yes	b	Yes	b	Yes
22	Karalipura	c	Yes	b	Yes		Yes	c	c	c	Yes	b	Yes	b	Yes
23	Naranpura	c	b	b	a		Yes	c	c	b	Yes	b	Yes	a	b
24	Bamboj	c	a	a	Yes		a	c	c	c	Yes	c	Yes	c	c
25	Amreshwar	c	Yes	Yes	Yes		Yes	c	c	c	Yes	Yes	Yes	Yes	b
26	Lunadra	c	Yes	Yes	Yes		Yes	c	c	c	Yes	Yes	Yes	Yes	b
27	Simaliya	c	Yes	Yes	Yes		Yes	c	c	Yes	Yes	Yes	Yes	Yes	c
28	Sunvalja	c	c	a	b		Yes	c	c	c	Yes	b	Yes	Yes	b
29	Dangiwada	b	b	b	Yes		Yes	c	b	b	Yes	b	Yes	b	b
30	Pragpura	b	b	b	Yes		Yes	c	c	b	Yes	b	Yes	Yes	b
31	Vasaipura	c	b	b	Yes		b	c	c	Yes	Yes	Yes	Yes	b	b

## Census of India 2011- Village Directory Amenities and Land use ( As in 2009 )

Village connected to highways,village roads, banks & credit societies (If amenities available code -Yes is given, If not available within the village , the distance range code viz; a for <5 Kms, b for 5-10 Kms and c for 10+ kms of nearest place where facility is given)

Availability of miscellaneous facilities (If amenities available code - Yes is given, If not available within the village , the distance range code viz; a for < 5 Kms, b for 5-10 Kms and c for 10+ kms of nearest place where facility is available is given)

75	76	77	78	79	80	81	82	83	84	85	86	87	88	2	1
Navigable Waterway (River/Canal)(NW)	Footpaths (FP)	Commercial & Co-Operative Banks	ATM	Agricultural Credit Societies	Self-Help Group (SHG)	Public Distribution System (PDS) shop	Mandis / Regular Market	Weekly Haat	Agricultural Marketing Society	Integrated Child Development Scheme (Nutritional Centres)	Anganwadi Centre (Nutritional Centres)	Others (Nutritional Centres)	ASHA(Accredited Social Health Activist)	Name Village	Sr. No.
c	Yes	b	c	c	Yes	c	a	c	c	c	Yes	Yes	c	Mosampura	1
c	Yes	c	c	c	Yes	c	c	c	c	c	Yes	Yes	Yes	Mahmadpura	2
c	Yes	c	c	Yes	Yes	Yes	c	c	c	c	Yes	Yes	Yes	Palaswada	3
c	Yes	a	c	Yes	Yes	c	c	c	c	c	Yes	Yes	c	Rasulpura	4
c	Yes	a	c	c	Yes	c	c	c	c	c	Yes	Yes	Yes	Malharpura	5
c	Yes	a	c	c	Yes	c	c	c	c	c	Yes	Yes	Yes	Saguwada	6
c	Yes	c	c	c	Yes	Yes	c	c	c	c	Yes	Yes	c	Kunvarwada	7
c	Yes	Yes	Yes	Yes	Yes	Yes	c	c	c	c	Yes	Yes	Yes	Vanadra	8
c	Yes	c	c	c	Yes	Yes	c	c	c	c	Yes	Yes	Yes	Mavli	9
c	Yes	c	c	c	Yes	c	c	c	c	c	Yes	Yes	c	Bhavpura	10
c	Yes	c	c	c	Yes	c	c	c	c	c	Yes	Yes	c	Valipura	11
c	Yes	Yes	Yes	Yes	Yes	Yes	c	c	c	c	Yes	Yes	c	Kundhela	12
c	Yes	c	c	c	Yes	a	c	c	c	c	Yes	Yes	Yes	Baherampura	13
c	Yes	c	c	c	Yes	a	c	c	c	c	Yes	Yes	Yes	Navapur	14
c	Yes	Yes	c	Yes	Yes	Yes	c	c	c	c	Yes	Yes	c	Bhilapur	15
c	Yes	c	c	a	Yes	Yes	c	c	c	c	Yes	Yes	Yes	Vayadpur	16
c	Yes	c	c	a	Yes	a	c	c	c	c	Yes	Yes	c	Abdalapura	17
c	Yes	c	c	a	Yes	a	c	c	c	c	c	Yes	Yes	Kaddharapura	18
c	Yes	c	c	c	Yes	Yes	c	c	c	c	Yes	Yes	c	Kaddhara	19
c	Yes	b	b	b	Yes	Yes	b	b	Yes	b	Yes	Yes	Yes	Dholar	20
c	Yes	b	b	b	Yes	b	b	b	Yes	b	Yes	Yes	Yes	Karali	21
c	Yes	b	b	b	Yes	Yes	b	b	Yes	b	Yes	Yes	Yes	Karalipura	22
c	Yes	b	b	b	Yes	b	b	b	b	b	b	Yes	b	Naranpura	23
c	Yes	c	c	c	Yes	c	c	c	c	c	Yes	Yes	c	Bamboj	24
c	Yes	c	c	c	Yes	Yes	c	c	c	c	Yes	Yes	Yes	Amreshwar	25
c	Yes	c	c	c	a	a	c	c	a	c	Yes	Yes	Yes	Lunadra	26
c	Yes	Yes	Yes	c	Yes	Yes	c	c	c	c	Yes	Yes	c	Simaliya	27
c	Yes	b	b	b	Yes	b	b	b	b	b	Yes	Yes	b	Sunvalja	28
c	Yes	b	b	b	Yes	b	b	b	b	b	Yes	Yes	Yes	Dangiwada	29
c	Yes	b	b	b	Yes	b	b	b	b	b	Yes	Yes	b	Pragpura	30
c	Yes	b	b	b	Yes	a	b	b	b	b	Yes	Yes	b	Vasaipura	31

## Census of India 2011- Village Directory Amenities and Land use ( As in 2009 )

Availability of miscellaneous facilities (If amenities available code -  
Yes is given, If not available within the village , the distance range  
code viz; a for < 5 Kms, b for 5-10 Kms and c for 10+ kms of  
nearest place where facility is available is given)

Availability of electricity (Yes/No)

Sr. No.	Name Village	Community Centre with/ Without TV	Sports Field,	Sports Club / Recreation Centre	Cinema / Video Hall	Public Library	Public Reading Room	Newspaper Supply	Assembly Polling Station	Birth & Death Registration Office	Power Supply for Domestic Use (ED)	Power Supply for Agricultural Use (EAG)	Power Supply for Commercial Use (EC)	Power Supply for All Uses (EA)
1	2	89	90	91	92	93	94	95	96	97	98	99	100	101
1	Mosampura	c	b	b	c	Yes	c	Yes	Yes	Yes	Yes	Yes	Yes	Yes
2	Mahmadpura	c	c	c	c	Yes	c	Yes	Yes	Yes	Yes	Yes	Yes	Yes
3	Palaswada	c	c	c	c	Yes	c	Yes	Yes	Yes	Yes	Yes	Yes	Yes
4	Rasulpura	c	c	c	c	Yes	c	Yes	Yes	Yes	Yes	Yes	Yes	Yes
5	Malharpura	c	c	c	c	Yes	c	Yes	Yes	Yes	Yes	Yes	Yes	Yes
6	Saguwada	c	c	c	c	Yes	c	Yes	Yes	Yes	Yes	Yes	Yes	Yes
7	Kunvarwada	c	c	c	c	Yes	c	Yes	Yes	Yes	Yes	Yes	Yes	Yes
8	Vanadra	c	c	c	c	Yes	c	Yes	Yes	Yes	Yes	Yes	Yes	Yes
9	Mavli	c	c	c	c	Yes	c	Yes	Yes	Yes	Yes	Yes	Yes	Yes
10	Bhavpura	c	c	c	c	c	c	Yes	Yes	Yes	Yes	Yes	Yes	Yes
11	Valipura	c	c	c	c	Yes	c	Yes	Yes	Yes	Yes	Yes	Yes	Yes
12	Kundhela	c	c	c	c	Yes	c	Yes	Yes	Yes	Yes	Yes	Yes	Yes
13	Baherampura	c	c	c	c	Yes	c	Yes	Yes	Yes	Yes	Yes	Yes	Yes
14	Navapur	c	c	c	c	Yes	c	Yes	Yes	Yes	Yes	Yes	Yes	Yes
15	Bhilapur	c	c	c	c	Yes	c	Yes	Yes	Yes	Yes	Yes	Yes	Yes
16	Vayadpur	c	c	c	c	c	c	Yes	Yes	Yes	Yes	Yes	Yes	Yes
17	Abdalapura	c	c	c	c	c	c	Yes	Yes	Yes	Yes	Yes	Yes	Yes
18	Kaddharapura	c	c	c	c	c	c	Yes	Yes	Yes	Yes	Yes	Yes	Yes
19	Kaddhara	c	c	c	c	c	c	Yes	Yes	Yes	Yes	Yes	Yes	Yes
20	Dholar	b	b	b	b	Yes	b	Yes	Yes	Yes	Yes	Yes	Yes	Yes
21	Karali	b	b	b	b	b	b	Yes	Yes	Yes	Yes	Yes	Yes	Yes
22	Karalipura	b	b	b	b	b	b	Yes	Yes	Yes	Yes	Yes	Yes	Yes
23	Naranpura	a	b	b	b	b	b	Yes	Yes	Yes	Yes	Yes	Yes	Yes
24	Bamboj	Yes	c	c	c	Yes	c	Yes	Yes	Yes	Yes	Yes	Yes	Yes
25	Amreshwar	Yes	c	c	c	c	c	Yes	Yes	Yes	Yes	Yes	Yes	Yes
26	Lunadra	Yes	c	c	c	Yes	c	Yes	Yes	Yes	Yes	Yes	Yes	Yes
27	Simaliya	Yes	c	c	c	c	c	Yes	Yes	Yes	Yes	Yes	Yes	Yes
28	Sunvalja	Yes	b	b	b	Yes	b	Yes	Yes	Yes	Yes	Yes	Yes	Yes
29	Dangiwada	Yes	b	b	b	Yes	b	Yes	Yes	Yes	Yes	Yes	Yes	Yes
30	Pragpura	Yes	b	b	b	Yes	b	Yes	Yes	Yes	Yes	Yes	Yes	Yes
31	Vasaipura	Yes	b	b	b	Yes	b	Yes	Yes	Yes	Yes	Yes	Yes	Yes

## Census of India 2011- Village Directory Amenities and Land use ( As in 2009 )

### Land Use

Nearest Town

Area under different types of land use  
( in hectares rounded up to one decimal place)

Name	Distance Range Code i.e. a. for < 5 Kms, b for 5-10 Kms & c for 10+ kms .	Forests	Area under Non-Agricultural Uses	Barren and Un-Cultivable land	Permanent Pastures and Other Grazing Lands	Land Under Miscellaneous Tree Crops etc.	Cultivable Waste Land	Name Village	St. No.
102	103	104	105	106	107	108	109	2	1
VADODARA	c	27.3	0	4.1	6.3	0	0	Mosampura	1
VADODARA	c	26.5	0	2.8	16.4	0	0	Mahmadpura	2
VADODARA	c	0	0	0	109.3	0	0	Palaswada	3
DABHOI	c	16.7	0	0	13.8	0	11.8	Rasulpura	4
VADODARA	c	0	11.3	0	11.3	0	13.9	Malharpura	5
DABHOI	c	0	5	70.5	0	0	0	Saguwada	6
VADODARA	c	0	0	8.6	90.7	0	0	Kunvarwada	7
VADODARA	c	70	0	11	0	96.3	0	Vanadra	8
DABHOI	c	0	0	55.3	50.3	0	0	Mavli	9
DABHOI	c	10.1	0	4.3	7.9	0	0	Bhavpura	10
DABHOI	c	11.9	2	0	11	0	0	Valipura	11
VADODARA	c	98.6	0	40.9	137.5	0	0	Kundhela	12
DABHOI	c	0	0	43	18.2	0	0	Baherampura	13
DABHOI	c	0	16.7	3.8	0	0	3.6	Navapur	14
VADODARA	c	0	109.1	7.5	0	0	0	Bhilapur	15
DABHOI	c	0	37	16.1	0	0	0	Vayadpur	16
DABHOI	c	0	21.4	8.5	0	0	0	Abdalapura	17
DABHOI	c	0	12.6	4.5	0	0	0	Kaddharapura	18
DABHOI	c	0	77.3	23.9	0	0	0	Kaddhara	19
DABHOI	b	25.6	0	46.9	66.5	0	0	Dholar	20
DABHOI	b	17.4	0	17	20	0	0	Karali	21
DABHOI	b	0	7.9	3.3	0.8	0	0	Karalipura	22
DABHOI	b	0	0	11.7	7	0	0	Naranpura	23
DABHOI	c	27	0	31.7	36	0	0	Bamboj	24
DABHOI	c	18.7	0	14.6	30.7	0	9.9	Amreshwar	25
DABHOI	c	12	12	0	11.6	0	0	Lunadra	26
DABHOI	c	118.1	0	20.6	44.9	0	0	Simaliya	27
DABHOI	b	11	0	8.4	15	0	0	Sunvalja	28
DABHOI	b	21.3	0	22.5	25	0	0	Dangi wada	29
DABHOI	b	12.5	0	10	19	0	0	Pragpura	30
DABHOI	b	10.7	0	8.9	8.4	0	0	Vasaipura	31

**Census of India 2011- Village Directory  
Amenities and Land use ( As in 2009 )**

		Land Use										Name of three most important commodities manufactured		
		Area under different types of land use ( in hectares rounded up to one decimal place)					Area irrigated by source (in hectare).							
Sr. No.	Name Village	Fallow lands Other Than Current Fallows	Current Fallows	Net Area Sown	Total Irrigated Land Area	Total Un-irrigated Land Area	Canals ( C )	Wells/Tube-Wells (W/TW)	Tanks/Lakes (T/L)	Water Falls (WF)	Others (O)	First	Second	Third
1	2	110	111	112	113	114	115	116	117	118	119	120	121	122
1	Mosampura	0	0	238.8	238.8	0	238.8	0	0	0	0			
2	Mahmadpura	0	0	162.7	141.4	21.3	0	141.4	0	0	0			
3	Palaswada	0	0	565.4	565.4	0	250	250	65.4	0	0			
4	Rasulpura	0	0	234.7	115	119.7	60	55	0	0	0			
5	Malharpura	0	0	141	37	104	37	0	0	0	0			
6	Saguwada	0	0	370.6	370.6	0	150	150	0	70.6	0			
7	Kunvarwada	0	0	513.1	513.1	0	13	400.8	99.3	0	0			
8	Vanadra	0	0	1190.7	750	440.7	500	250	0	0	0			
9	Mavli	0	0	523.7	479.5	44.2	0	479.5	0	0	0			
10	Bhavpura	0	0	146.7	146.7	0	46	100.7	0	0	0			
11	Valipura	0	0	177.4	177.4	0	100	0	77.4	0	0			
12	Kundhela	0	0	951.9	300	651.9	300	0	0	0	0			
13	Baherampura	0	0	303.6	203.6	100	0	203.6	0	0	0			
14	Navapur	0	0	114.2	64.2	50	0	49.2	15	0	0			
15	Bhilapur	0	0	450	443.7	6.3	200	145	12.6	86.1	0			
16	Vayadpur	0	0	282.6	279.4	3.1	151	110	0	0	18.5			
17	Abdalapura	0	0	159.8	109.8	50	0	59.8	50	0	0			
18	Kaddharapura	0	0	104.1	104.1	0	24	80.1	0	0	0			
19	Kaddhara	0	0	607.9	595.4	12.5	300	295.4	0	0	0			
20	Dholar	10	0	698.2	600	98.2	0	600	0	0	0			
21	Karali	0	0	294.9	294.9	0	200	0	0	94.9	0			
22	Karalipura	0	0	107.9	80	27.9	0	80	0	0	0			
23	Naranpura	0	0	86	86	0	70	0	0	16	0			
24	Bamboj	0	0	600	500	100	0	0	350	0	150			
25	Amreshwar	0	0	500	250	250	250	0	0	0	0			
26	Lunadra	0	0	205.5	105.5	100	0	20	0	85.5	0			
27	Simaliya	0	0	796.2	796.2	0	300	96.2	400	0	0			
28	Sunvalja	0	0	224	224	0	100	0	124	0	0			
29	Dangiwada	0	0	412.7	309.5	103.2	0	309.5	0	0	0			
30	Pragpura	0	0	214.8	214.8	0	100	114.8	0	0	0			
31	Vasaipura	0	0	148.8	142.8	6	0	100	42.8	0	0			





## Census of India 2011- Village Directory Amenities and Land use ( As in 2009 )

Number of educational amenities available. (If not available within the village , the distance range code viz; a for < 5 Kms, b for 5-10 Kms and c for 10+ kms of nearest place where facility is available is given).

Sr. No.	Name Village	Location Code No.	Total Area of The Village ( In Hectares Rounded Up to One Decimal Place)	Total Population ( 2011 Census )	Number of Households (2011 Census)	Pre-Primary School (PP)	Primary School (P)	Middle School (M)	Secondary School (S)	Senior Secondary School (SS)	Degree College of Arts Science & Commerce (ASC)	Engineering College(EC)	Medical College (MC)	Management Institute (MI)
1	2	3	4	5	6	7	8	9	10	11	12	13	14	15
<b>CD Block:- Dabhoi (0184)</b>														
32	Vasai	520951	843.5	1860	408	b	1		c	c	b	c	c	c
33	Gojali	520952	402.2	565	155	b	2		c	c	b	c	c	c
34	Banaiya	520953	151	338	77	c	1		c	c	c	c	c	c
35	Rajli	520954	315.6	789	183	b	1		a	a	b	c	c	c
36	Anguthan	520955	757.4	1177	299	c	1		b	b	c	c	c	c
37	Nariya	520956	677.9	1139	251	c	2		c	c	c	c	c	c
38	Thuvavi	520957	1365	2651	612	b	3		1	1	b	c	c	c
39	Ambav	520958	304.8	851	161	b	2		b	b	b	c	c	c
40	Puda	520959	559	858	186	b	1		b	b	b	c	c	c
41	Hansapura	520960	299.1	430	97	b	1		b	b	b	c	c	c
42	Kajapur	520961	189.4	694	154	b	1		b	b	b	c	c	c
43	Morpura	520962	79.9	492	95	b	1		b	b	b	c	c	c
44	Pansoli	520963	769.1	2213	425	b	1		b	b	b	c	c	c
45	Akotadar	520964	605.2	1395	266	b	1		b	b	b	c	c	c
46	Gopalpura	520965	462.2	517	107	c	1		c	c	c	c	c	c
47	Vadhvana	520966	777.9	1357	301	b	1		c	c	b	c	c	c
48	Samshepura	520967	96.5	383	93	b	1		c	c	b	c	c	c
49	Kukad	520968	597	1501	278	a	3		a	a	a	c	c	c
50	Timbi	520969	243.8	1001	204	a	1		b	b	a	c	c	c
51	Tarsana	520970	432.4	1108	228	a	1		a	a	a	c	c	c
52	Fartikui	520971	279.9	877	208	b	1		b	b	b	c	c	c
53	Vega	520972	332.8	852	198	a	2		a	a	a	c	c	c
54	Nada	520973	1044.2	1826	462	b	3		c	c	b	c	c	c
55	Borbar	520974	784.7	1149	276	b	1		b	b	b	c	c	c
56	Thikariya	520975	229.8	278	65	c	1		c	c	c	c	c	c
57	Dangikuva	520976	284.3	389	81	c	1		c	c	c	c	c	c
58	Khanpur	520977	426.3	918	192	c	1		a	a	c	c	c	c
59	Chhatral	520978	547.6	1170	260	c	2		c	c	c	c	c	c
60	Sejpura	520979	233.3	421	97	c	1		b	b	c	c	c	c
61	Vakhatpura	520980	181.5	180	47	c	1		c	b	c	c	c	c
62	Baripura	520981	387.8	720	168	b	2		b	b	b	c	c	c

## Census of India 2011- Village Directory Amenities and Land use ( As in 2009 )

Number of educational amenities available. (If not available within the village , the distance range code viz; a for < 5 Kms, b for 5-10 Kms and c for 10+ kms of nearest place where facility is available is given).

Number of Medical Amenities available. (If not available within the village , the distance range code viz; a for < 5 Kms, b for 5-10 Kms and c for 10+ kms of nearest place where facility is available is given).

16	17	18	19	20	21	22	23	24	25	26	27	28	29	30	31	2	1
Polytechnic (Pt)	Vocational Training School /ITI	Non-formal Training Centre (NFTC)	Special School for Disabled (SSD)	Others (Specify)	Community Health Centre (CHC)	Primary Health Centre (PHC)	Primary Health Sub Centre (PHS)	Maternity and Child Welfare Centre (MCW)	T.B. Clinic (TBC)	Hospital-Allopathic (HA)	Hospital-Alternative Medicine (HO)	Dispensary (D)	Veterinary Hospital (VH)	Mobile Health Clinic (MHC)	Family Welfare Centre (FWC)	Name Village	Sr. No.
c	b	c	c		b	b	1	b	b	b	c	b	b	b	b	Vasai	32
c	b	c	c		b	b	b	b	b	b	c	b	b	b	b	Gojali	33
c	c	c	c		c	c	c	c	c	c	c	c	c	c	c	Banaiya	34
c	b	c	c		b	a	b	a	b	b	c	b	b	b	b	Rajli	35
c	c	c	c		c	b	1	b	c	c	c	c	c	c	c	Anguthan	36
c	c	c	c		c	c	c	b	c	c	b	c	c	c	c	Nariya	37
c	b	c	c		b	1	1	a	b	b	c	b	b	b	b	Thuvavi	38
c	b	c	c		b	a	b	a	b	b	c	b	b	b	b	Ambav	39
c	b	c	c		b	a	a	b	b	b	c	b	b	b	b	Puda	40
c	b	c	c		b	b	b	b	b	b	b	b	b	b	b	Hansapura	41
c	b	c	c		b	b	b	b	b	b	c	b	b	b	b	Kajapur	42
c	b	c	c		b	b	b	b	b	b	c	b	b	b	b	Morpura	43
c	b	c	c		b	b	b	b	b	b	c	b	b	b	b	Pansoli	44
c	b	c	c		b	b	b	b	b	b	b	b	b	b	b	Akotadar	45
c	c	c	c		c	c	c	c	c	c	c	c	c	c	c	Gopalpura	46
c	b	c	c		b	b	1	b	b	b	c	b	b	b	b	Vadhvana	47
c	b	c	c		b	b	b	b	b	b	c	b	b	b	b	Samsherpura	48
c	a	c	c		a	a	a	a	a	a	a	a	a	a	a	Kukad	49
c	a	c	c		a	a	a	a	a	a	c	a	a	a	a	Timbi	50
c	a	c	c		a	a	a	a	a	a	c	a	a	a	a	Tarsana	51
c	b	c	c		b	b	1	b	b	b	c	b	b	b	b	Fartikui	52
c	a	c	c		a	a	a	a	a	a	a	a	a	a	a	Vega	53
c	b	c	c		b	b	1	b	b	b	c	1	b	b	b	Nada	54
c	b	c	c		b	b	1	b	b	b	c	b	b	b	b	Borbar	55
c	c	c	c		c	c	c	c	c	c	c	c	c	c	c	Thikariya	56
c	c	c	c		c	c	c	c	c	c	c	c	c	c	c	Dangikuva	57
c	a	c	c		c	a	a	a	c	c	c	a	a	c	a	Khanpur	58
c	c	c	c		c	c	1	c	c	c	c	c	c	c	c	Chhatral	59
c	c	c	c		c	c	c	c	c	c	c	c	c	c	c	Sejpura	60
c	c	c	c		c	c	c	c	c	c	c	c	c	c	c	Vakhatpura	61
c	b	c	c		b	b	b	b	b	b	c	b	b	b	b	Baripura	62

## Census of India 2011- Village Directory Amenities and Land use ( As in 2009 )

Sr. No.	Name Village	Number of Non-Government Medical Amenities available.							Availability of drinking water - Yes / No							
		Charitable Non Govt. Hospital/Nursing Home.	Medical Practitioner with MBBS Degree	Medical Practitioner with Other Degree	Medical Practitioner with No Degree	Traditional Practitioner and Faith Healer	Medicine Shop	Others	Tap Water (Treated/Untreated)	Well Water (Covered/Uncovered Well)	Hand Pump	Tube Wells / Bore Well	Spring	River / Canal	Tank / Pond / Lake	Others
1	2	32	33	34	35	36	37	38	39	40	41	42	43	44	45	46
32	Vasai	0	0	0	0	0	0	0	Yes	Yes	Yes	Yes	No	No	Yes	No
33	Gojali	0	0	0	0	0	0	0	Yes	No	No	No	No	Yes	Yes	No
34	Banaiya	0	0	0	0	0	0	0	Yes	Yes	Yes	Yes	No	Yes	No	No
35	Rajli	0	0	0	0	0	0	0	Yes	Yes	Yes	Yes	No	No	Yes	No
36	Anguthan	0	0	0	0	0	0	0	Yes	Yes	Yes	Yes	No	Yes	No	No
37	Nariya	0	0	0	0	0	0	0	Yes	Yes	Yes	Yes	No	No	Yes	No
38	Thuvavi	0	0	0	0	0	0	0	Yes	Yes	Yes	Yes	No	No	No	No
39	Ambav	0	0	0	0	0	0	0	Yes	Yes	Yes	Yes	No	No	No	No
40	Puda	0	0	0	0	0	0	0	Yes	Yes	Yes	Yes	No	No	Yes	No
41	Hansapura	0	0	0	0	0	0	0	Yes	Yes	Yes	Yes	No	No	No	No
42	Kajapur	0	0	0	0	0	0	0	Yes	Yes	Yes	Yes	No	No	Yes	No
43	Morpura	0	0	0	0	0	0	0	Yes	Yes	Yes	Yes	No	Yes	No	No
44	Pansoli	0	0	0	0	0	0	0	Yes	Yes	No	No	No	Yes	No	No
45	Akotadar	0	0	0	0	0	0	0	Yes	Yes	Yes	Yes	No	No	No	No
46	Gopalpura	0	0	0	0	0	0	0	Yes	Yes	Yes	Yes	No	Yes	No	No
47	Vadhvana	0	0	0	0	0	0	0	Yes	Yes	Yes	Yes	No	Yes	Yes	No
48	Samsherpura	0	0	0	0	0	0	0	Yes	Yes	Yes	Yes	No	Yes	Yes	No
49	Kukad	0	0	0	0	0	0	0	Yes	Yes	Yes	Yes	No	Yes	Yes	No
50	Timbi	0	0	0	0	0	0	0	Yes	Yes	Yes	Yes	No	Yes	Yes	No
51	Tarsana	0	0	0	0	0	0	0	Yes	Yes	Yes	Yes	No	Yes	Yes	No
52	Fartikui	0	0	0	0	0	0	0	Yes	Yes	Yes	Yes	No	No	Yes	No
53	Vega	0	0	0	0	0	0	0	Yes	Yes	Yes	No	No	No	Yes	No
54	Nada	0	0	0	0	0	0	0	Yes	Yes	Yes	Yes	No	Yes	Yes	No
55	Borbar	0	0	0	0	0	0	0	Yes	Yes	Yes	Yes	No	No	Yes	No
56	Thikariya	0	0	0	0	0	0	0	Yes	Yes	Yes	No	No	No	No	No
57	Dangikuva	0	0	0	0	0	0	0	Yes	Yes	Yes	Yes	No	Yes	Yes	No
58	Khanpur	0	0	0	0	0	0	0	Yes	Yes	Yes	Yes	No	Yes	Yes	No
59	Chhatral	0	0	0	0	0	0	0	Yes	Yes	Yes	Yes	No	No	Yes	No
60	Sejpura	0	0	0	0	0	0	0	Yes	Yes	No	Yes	No	No	No	No
61	Vakhatpura	0	0	0	0	0	0	0	Yes	Yes	Yes	Yes	No	Yes	Yes	No
62	Baripura	0	0	0	0	0	0	0	Yes	Yes	Yes	Yes	No	No	Yes	No

## Census of India 2011- Village Directory Amenities and Land use ( As in 2009 )

Availability of toilet & others Yes /  
No

Communication and transport facilities (If amenities available code -Yes is given except for Village Pin Code ,If not available within the village , the distance range code viz; a for < 5 Kms, b for 5-10 Kms and c for 10+ kms of nearest place where facility is available is given)

47	48	49	50	51	52	53	54	55	56	57	58	59	60	2	1
Community Toilet Including Bath.	Community Toilet Excluding Bath.	Rural Sanitary Mart or Sanitary Hardware Outlet Available Near the Village.	Community Bio- Gas or Recycle of Waste for Productive Use.	Post Office(PO)	Sub Post Office (SPO)	Post & Telegraph Office (P&TO)	Village Pin Code	Telephones (Land lines)	Public Call Office (PCO)	Mobile Phone Coverage	Internet Cafes/ Common Service Centre (CSC)	Private Courier Facility	Bus Service (Public & Private)	Name Village	Sr. No.
No	No	Yes	No	b	Yes		391110	Yes	Yes	Yes	Yes	b	Yes	Vasai	32
No	No	No	Yes	b	b		391107	Yes	Yes	Yes	Yes	b	Yes	Gojali	33
No	No	No	No	c	c		391107	Yes	Yes	Yes	Yes	c	Yes	Banaiya	34
No	No	No	No	a	a		391107	Yes	Yes	Yes	Yes	b	Yes	Rajli	35
No	No	No	No	c	Yes		391107	Yes	Yes	Yes	Yes	c	Yes	Anguthan	36
No	No	No	No	c	Yes		391107	Yes	Yes	Yes	Yes	c	Yes	Nariya	37
No	No	No	No	Yes	b		391107	Yes	Yes	Yes	Yes	b	Yes	Thuvavi	38
No	No	No	No	a	b		391107	Yes	Yes	Yes	Yes	b	Yes	Ambav	39
No	No	No	No	a	b		391107	Yes	Yes	Yes	Yes	b	Yes	Puda	40
No	No	No	No	b	b		391107	Yes	Yes	Yes	Yes	b	Yes	Hansapura	41
No	No	No	No	b	b		391110	Yes	Yes	Yes	Yes	b	Yes	Kajapur	42
No	No	No	No	b	b		391110	Yes	Yes	Yes	Yes	b	Yes	Morpura	43
No	No	No	No	b	Yes		391110	Yes	Yes	Yes	Yes	b	Yes	Pansoli	44
No	No	No	No	b	b		391110	Yes	Yes	Yes	Yes	b	Yes	Akotadar	45
No	No	No	No	c	c		391125	Yes	Yes	Yes	Yes	c	Yes	Gopalpura	46
No	No	No	No	b	Yes		391110	Yes	Yes	Yes	Yes	b	Yes	Vadhvana	47
No	No	No	No	b	b		391110	Yes	Yes	Yes	Yes	b	Yes	Samshepura	48
No	No	No	Yes	a	Yes		391110	Yes	Yes	Yes	Yes	a	Yes	Kukad	49
No	No	No	No	a	a		391110	Yes	Yes	Yes	Yes	a	Yes	Timbi	50
No	No	No	No	a	a		391110	Yes	Yes	Yes	Yes	a	Yes	Tarsana	51
No	No	No	No	b	Yes		391107	Yes	Yes	Yes	Yes	b	Yes	Fartikui	52
No	No	No	No	a	a		391110	Yes	Yes	Yes	Yes	a	Yes	Vega	53
No	No	Yes	No	b	Yes		391210	Yes	Yes	Yes	Yes	b	Yes	Nada	54
No	No	No	No	b	Yes		391107	Yes	Yes	Yes	Yes	b	Yes	Borbar	55
No	No	No	No	c	c		391107	Yes	Yes	Yes	Yes	c	Yes	Thikariya	56
No	No	No	No	c	c		391107	Yes	Yes	Yes	Yes	c	Yes	Dangikuva	57
No	No	No	No	a	a		391210	Yes	Yes	Yes	Yes	c	Yes	Khanpur	58
No	No	No	No	c	Yes		391210	Yes	Yes	Yes	Yes	c	Yes	Chhatral	59
No	No	No	No	b	b		391210	Yes	Yes	Yes	Yes	c	Yes	Sejpura	60
No	No	No	No	c	c		391210	Yes	Yes	Yes	Yes	c	Yes	Vakhatpura	61
No	No	No	No	b	b		391210	Yes	b	Yes	Yes	b	Yes	Baripura	62

## Census of India 2011- Village Directory

### Amenities and Land use ( As in 2009 )

Sr. No.	Name Village	Communication and transport facilities (If amenities available code -Yes is given except for Village Pin Code ,If not available within the village , the distance range code viz; a for < 5 Kms, b for 5-10 Kms and c for 10+ kms of nearest place where facility is available is given)										Village connected to highways,village roads, banks & credit societies (If amenities available code -Yes is given, If not available within the village , the distance range code viz; a for < 5 Kms, b for 5-10 Kms and c for 10+ kms of nearest place where facility is available is given)			
		Railway Stations	Auto/Modified Autos	Taxis and Vans	Tractors	Cycle-Pulled Rickshaws (Manual & Machine Driven)	Carts Driven by Animals	Sea /River Ferry Service	Connected to National Highway (NH)	Connected to State Highway (SH)	Connected to Major District Road (MDR)	Connected to Others District Road	Pucca Roads	Kutchcha Roads	Water Bounded Macadam (WBM) Roads
1	2	61	62	63	64	65	66	67	68	69	70	71	72	73	74
32	Vasai	c	Yes	Yes	Yes		Yes	c	c	Yes	Yes	Yes	Yes	Yes	b
33	Gojali	c	a	a	Yes		Yes	c	c	a	Yes	a	Yes	Yes	b
34	Banaiya	c	a	a	Yes		Yes	c	c	c	Yes	c	Yes	Yes	c
35	Rajli	a	Yes	Yes	Yes		Yes	c	c	b	a	Yes	Yes	Yes	b
36	Anguthan	c	Yes	Yes	Yes		Yes	c	c	b	Yes	b	Yes	Yes	c
37	Nariya	b	b	b	Yes		Yes	c	c	b	Yes	b	Yes	Yes	Yes
38	Thuvavi	Yes	b	Yes	Yes		Yes	c	c	Yes	Yes	Yes	Yes	Yes	b
39	Ambav	b	a	a	a		Yes	c	c	Yes	Yes	a	Yes	Yes	b
40	Puda	c	b	a	Yes		Yes	c	c	c	Yes	Yes	Yes	Yes	b
41	Hansapura	b	b	b	Yes		Yes	c	c	b	Yes	b	Yes	Yes	b
42	Kajapur	b	a	b	Yes		Yes	c	a	Yes	c	Yes	Yes	b	Yes
43	Morpura	b	b	b	Yes		Yes	c	c	b	Yes	b	Yes	b	b
44	Pansoli	c	b	b	Yes		Yes	c	c	Yes	b	Yes	Yes	Yes	b
45	Akotadar	c	Yes	Yes	Yes		Yes	c	c	Yes	Yes	Yes	Yes	b	b
46	Gopalpura	c	c	Yes	Yes		Yes	c	c	Yes	Yes	Yes	Yes	Yes	c
47	Vadhvana	Yes	Yes	Yes	Yes		Yes	c	c	c	Yes	b	Yes	Yes	b
48	Samsherpura	b	c	b	Yes		Yes	c	c	c	c	Yes	Yes	Yes	b
49	Kukad	a	Yes	Yes	Yes		Yes	c	a	a	c	Yes	Yes	Yes	a
50	Timbi	c	a	a	Yes		Yes	c	c	Yes	b	Yes	Yes	a	a
51	Tarsana	a	a	a	Yes		Yes	c	c	Yes	a	Yes	Yes	a	a
52	Fartikui	b	Yes	b	Yes		Yes	c	c	Yes	Yes	Yes	Yes	b	b
53	Vega	c	Yes	Yes	Yes		Yes	c	c	Yes	Yes	a	Yes	Yes	a
54	Nada	Yes	Yes	Yes	Yes		Yes	c	c	Yes	Yes	b	Yes	b	b
55	Borbar	b	Yes	Yes	Yes		Yes	c	c	c	Yes	Yes	Yes	Yes	b
56	Thikariya	c	c	c	Yes		Yes	c	c	c	c	Yes	Yes	Yes	c
57	Dangikuva	c	c	c	Yes		c	c	c	b	Yes	b	Yes	c	c
58	Khanpur	a	Yes	a	Yes		Yes	c	c	a	a	Yes	Yes	c	c
59	Chhatral	b	b	Yes	Yes		Yes	c	c	c	Yes	Yes	Yes	Yes	c
60	Sejpura	c	c	c	c		Yes	c	c	c	Yes	c	Yes	Yes	c
61	Vakhatpura	c	c	c	a		Yes	c	a	c	Yes	c	c	Yes	Yes
62	Baripura	Yes	b	b	b		Yes	c	a	b	Yes	b	Yes	Yes	b

## Census of India 2011- Village Directory Amenities and Land use ( As in 2009 )

Village connected to highways,village roads, banks & credit societies (If amenities available code -Yes is given, If not available within the village , the distance range code viz; a for < 5 Kms, b for 5-10 Kms and c for 10+ kms of nearest place where facility is available is given)

Availability of miscellaneous facilities (If amenities available code - Yes is given, If not available within the village , the distance range code viz; a for < 5 Kms, b for 5-10 Kms and c for 10+ kms of nearest place where facility is available is given)

Navigable Waterway (River/Canal)(NW)	Footpaths (FP)	Commercial & Co-Operative Banks	ATM	Agricultural Credit Societies	Self-Help Group (SHG)	Public Distribution System (PDS) shop	Mandis / Regular Market	Weekly Haat	Agricultural Marketing Society	Integrated Child Development Scheme (Nutritional Centres)	Anganwadi Centre (Nutritional Centres)	Others (Nutritional Centres)	ASHA(Accredited Social Health Activist)	Name Village	Sr. No.
75	76	77	78	79	80	81	82	83	84	85	86	87	88	2	1
c	Yes	b	b	Yes	Yes	Yes	b	b	b	b	Yes	Yes	b	Vasai	32
c	Yes	b	b	b	Yes	b	b	b	b	b	Yes	Yes	Yes	Gojali	33
c	Yes	c	c	c	Yes	c	c	c	c	c	Yes	Yes	c	Banaiya	34
c	Yes	b	b	b	Yes	Yes	a	a	b	b	Yes	Yes	b	Rajli	35
c	Yes	b	c	Yes	Yes	Yes	c	c	c	c	Yes	Yes	Yes	Anguthan	36
c	Yes	c	c	c	Yes	b	c	c	c	c	Yes	Yes	c	Nariya	37
c	Yes	Yes	b	b	Yes	Yes	b	b	b	b	Yes	Yes	Yes	Thuvavi	38
c	Yes	b	b	b	Yes	a	b	b	b	b	Yes	Yes	Yes	Ambav	39
c	Yes	b	b	b	Yes	b	b	b	b	b	Yes	Yes	Yes	Puda	40
c	Yes	b	b	b	Yes	a	b	b	b	b	Yes	Yes	b	Hansapura	41
c	Yes	b	b	b	Yes	b	b	b	b	b	Yes	Yes	b	Kajapur	42
c	Yes	b	b	b	Yes	b	b	b	b	b	Yes	Yes	b	Morpura	43
c	Yes	b	b	Yes	Yes	Yes	b	b	b	b	Yes	Yes	Yes	Pansoli	44
c	Yes	b	b	b	Yes	b	b	b	Yes	b	Yes	Yes	Yes	Akotadar	45
c	Yes	c	c	c	Yes	c	c	c	c	c	Yes	Yes	c	Gopalpura	46
c	Yes	b	b	b	Yes	Yes	b	b	b	b	Yes	Yes	Yes	Vadhvana	47
c	Yes	b	b	b	Yes	b	b	b	b	b	Yes	Yes	Yes	Samsherpura	48
c	Yes	a	a	a	Yes	Yes	a	a	a	a	Yes	Yes	Yes	Kukad	49
c	Yes	a	a	a	Yes	a	a	a	a	a	Yes	Yes	a	Timbi	50
c	Yes	a	a	Yes	Yes	Yes	a	a	a	a	Yes	Yes	a	Tarsana	51
c	Yes	b	b	Yes	Yes	Yes	b	b	b	b	Yes	Yes	b	Fartikui	52
c	Yes	a	a	a	Yes	a	a	a	a	a	Yes	Yes	a	Vega	53
c	Yes	Yes	b	b	Yes	Yes	b	b	b	b	Yes	Yes	Yes	Nada	54
c	Yes	b	b	Yes	Yes	Yes	b	b	b	b	Yes	Yes	Yes	Borbar	55
c	Yes	c	c	c	Yes	a	c	c	c	c	Yes	Yes	c	Thikariya	56
c	Yes	c	c	c	Yes	c	c	c	c	c	Yes	Yes	c	Dangikuva	57
c	Yes	a	a	a	Yes	a	a	a	a	c	Yes	Yes	c	Khanpur	58
c	Yes	c	c	c	Yes	c	c	c	c	c	Yes	Yes	Yes	Chhatral	59
c	Yes	b	c	b	Yes	Yes	c	c	c	c	Yes	Yes	Yes	Sejpura	60
c	Yes	c	c	c	Yes	a	b	c	c	c	Yes	Yes	c	Vakhatpura	61
c	Yes	b	b	b	Yes	b	b	b	b	b	Yes	Yes	b	Baripura	62

## Census of India 2011- Village Directory Amenities and Land use ( As in 2009 )

Availability of miscellaneous facilities (If amenities available code -  
Yes is given, If not available within the village , the distance range  
code viz; a for < 5 Kms, b for 5-10 Kms and c for 10+ kms of  
nearest place where facility is available is given)

Availability of electricity (Yes/No)

Sr. No.	Name Village	Community Centre with/ Without TV	Sports Field,	Sports Club / Recreation Centre	Cinema / Video Hall	Public Library	Public Reading Room	Newspaper Supply	Assembly Polling Station	Birth & Death Registration Office	Power Supply for Domestic Use (ED)	Power Supply for Agricultural Use (EAG)	Power Supply for Commercial Use (EC)	Power Supply for All Uses (EA)
1	2	89	90	91	92	93	94	95	96	97	98	99	100	101
32	Vasai	Yes	b	b	b	Yes	b	Yes	Yes	Yes	Yes	Yes	Yes	Yes
33	Gojali	Yes	b	b	b	b	b	Yes	Yes	Yes	Yes	Yes	Yes	Yes
34	Banaiya	Yes	c	c	c	c	c	Yes	Yes	Yes	Yes	Yes	Yes	Yes
35	Rajli	Yes	b	b	b	Yes	b	Yes	Yes	Yes	Yes	Yes	Yes	Yes
36	Anguthan	c	c	c	c	Yes	c	Yes	Yes	Yes	Yes	Yes	Yes	Yes
37	Nariya	c	c	c	c	Yes	c	Yes	Yes	Yes	Yes	Yes	Yes	Yes
38	Thuvavi	b	b	b	b	Yes	b	Yes	Yes	a	Yes	Yes	Yes	Yes
39	Ambav	Yes	b	b	b	Yes	b	Yes	Yes	Yes	Yes	Yes	Yes	Yes
40	Puda	b	b	b	b	b	b	Yes	Yes	Yes	Yes	Yes	Yes	Yes
41	Hansapura	Yes	b	b	b	Yes	b	Yes	Yes	Yes	Yes	Yes	Yes	Yes
42	Kajapur	Yes	b	b	b	Yes	b	Yes	Yes	Yes	Yes	Yes	Yes	Yes
43	Morpura	b	b	b	b	Yes	b	Yes	Yes	Yes	Yes	Yes	Yes	Yes
44	Pansoli	b	b	b	b	b	b	Yes	Yes	Yes	Yes	Yes	Yes	Yes
45	Akotadar	b	b	b	b	Yes	b	Yes	Yes	Yes	Yes	Yes	Yes	Yes
46	Gopalpura	c	c	c	c	c	c	Yes	Yes	Yes	Yes	Yes	Yes	Yes
47	Vadhvana	Yes	b	b	b	Yes	b	Yes	Yes	Yes	Yes	Yes	Yes	Yes
48	Samshepura	b	b	b	b	Yes	b	Yes	Yes	Yes	Yes	Yes	Yes	Yes
49	Kukad	Yes	a	a	a	Yes	a	Yes	Yes	Yes	Yes	Yes	Yes	Yes
50	Timbi	a	a	a	a	Yes	a	Yes	Yes	Yes	Yes	Yes	Yes	Yes
51	Tarsana	a	a	a	a	Yes	a	Yes	Yes	Yes	Yes	Yes	Yes	Yes
52	Fartikui	b	b	b	b	Yes	b	Yes	Yes	Yes	Yes	Yes	Yes	Yes
53	Vega	a	a	a	a	a	a	Yes	Yes	Yes	Yes	Yes	Yes	Yes
54	Nada	b	b	b	b	b	b	Yes	Yes	Yes	Yes	Yes	Yes	Yes
55	Borbar	b	b	b	b	Yes	b	Yes	Yes	Yes	Yes	Yes	Yes	Yes
56	Thikariya	c	c	c	c	c	c	Yes	Yes	Yes	Yes	Yes	Yes	Yes
57	Dangikuva	c	c	c	c	c	c	Yes	Yes	Yes	Yes	Yes	Yes	Yes
58	Khanpur	Yes	c	c	c	Yes	c	Yes	Yes	Yes	Yes	Yes	Yes	Yes
59	Chhatral	Yes	c	c	c	Yes	c	Yes	Yes	Yes	Yes	Yes	Yes	Yes
60	Sejpura	Yes	c	c	c	c	c	Yes	Yes	Yes	Yes	Yes	Yes	Yes
61	Vakhatpura	c	c	c	c	Yes	c	Yes	Yes	Yes	Yes	Yes	Yes	Yes
62	Baripura	b	b	b	b	Yes	b	Yes	Yes	Yes	Yes	Yes	Yes	Yes

## Census of India 2011- Village Directory Amenities and Land use ( As in 2009 )

### Land Use

Nearest Town

Area under different types of land use  
( in hectares rounded up to one decimal place)

Name	Distance Range Code i.e. a for < 5 Kms, b for 5-10 Kms & c for 10+ Kms.	Forests	Area under Non-Agricultural Uses	Barren and Un-Cultivable land	Permanent Pastures and Other Grazing Lands	Land Under Miscellaneous Tree Crops etc.	Cultivable Waste Land	Name Village	Sr. No.
102	103	104	105	106	107	108	109	2	1
DABHOI	b	65	0	148	40.5	0	0	Vasai	32
DABHOI	b	0	0	54.4	20.8	0	0	Gojali	33
DABHOI	c	0	0	32	2	0	0	Banaiya	34
DABHOI	b	0	19.8	8.3	20.5	0	0	Rajli	35
DABHOI	c	0	28.9	77.8	33.7	0	0	Anguthan	36
DABHOI	c	0	0	18.3	89.5	0	0	Nariya	37
DABHOI	b	0	95	12	72	0	0	Thuvavi	38
DABHOI	b	0	18	4.8	1	0	0	Ambav	39
DABHOI	b	0	0	37.7	35.5	0	0	Puda	40
DABHOI	b	0	12.1	33.2	15.5	0	0	Hansapura	41
DABHOI	b	0	0	6	23.7	0	0	Kajapur	42
DABHOI	b	5.9	0	3.1	4.5	0	0	Morpura	43
DABHOI	b	0	0	42	36.9	18.1	0	Pansoli	44
DABHOI	b	0	0	92	28.2	0	0	Akotadar	45
DABHOI	c	0	0	0	0	0	0	Gopalpura	46
DABHOI	b	0	0	266	28.9	0	0	Vadhvana	47
DABHOI	b	0	0	11.5	3	0	0	Samshepura	48
DABHOI	a	64.3	0	10	29.7	0	0	Kukad	49
DABHOI	a	0	0	10	20.8	0	0	Timbi	50
DABHOI	a	0	21.4	22.1	24.6	0	0	Tarsana	51
DABHOI	b	0	0	26.4	15.2	0	0	Fartikui	52
DABHOI	a	0	8	60.2	14.4	0	0	Vega	53
DABHOI	b	82.6	0	18.7	60.6	0	10	Nada	54
DABHOI	b	56.5	0	24.1	42.2	0	0	Borbar	55
DABHOI	c	0	0	14.9	11.5	0	0	Thikariya	56
DABHOI	c	0	0	1.4	28.9	0	0	Dangikuva	57
DABHOI	c	0	0	80.9	21.2	0	0	Khanpur	58
DABHOI	c	0	5	11.8	70.1	0	0	Chhatral	59
DABHOI	c	6.1	0	10.5	14.4	0	0	Sejpura	60
DABHOI	c	0	24.4	0	0	0	24.1	Vakhatpura	61
DABHOI	b	0	62.8	14.8	0	0	0	Baripura	62



**Census of India 2011- Village Directory**  
**Amenities and Land use ( As in 2009 )**

Land Use													Name of three most important commodities manufactured			
Area under different types of land use ( in hectares rounded up to one decimal place)											Area irrigated by source (in hectare).					
Sr. No.	Name Village	Fallow lands Other Than Current Fallows	Current Fallows	Net Area Sown	Total Irrigated Land Area	Total Un-irrigated Land Area	Canals ( C )	Wells/Tube-Wells (W/TW)	Tanks/Lakes (T/L)	Water Falls (WF)	Others (O)	First				Second
1	2	110	111	112	113	114	115	116	117	118	119	120	121	122		
32	Vasai	0	0	590	590	0	200	200	100	0	90					
33	Gojali	0	0	327	327	0	300	0	27	0	0					
34	Banaiya	0	0	117	107	10	50	57	0	0	0					
35	Rajli	0	0	267	267	0	100	100	67	0	0					
36	Anguthan	0	0	617	617	0	300	317	0	0	0					
37	Nariya	0	0	570.1	320.1	250	0	250	70.1	0	0					
38	Thuvavi	0	0	1186	836	350	586	250	0	0	0					
39	Ambav	0	0	281	281	0	100	100	0	81	0					
40	Puda	0	0	485.8	285.8	200	200	0	0	85.8	0					
41	Hansapura	0	0	238.3	238.3	0	138.3	100	0	0	0					
42	Kajapur	0	0	159.7	159.7	0	100.7	59	0	0	0					
43	Morpura	0	0	66.4	66.4	0	33	33.4	0	0	0					
44	Pansoli	1	0	671	250	421	125	0	125	0	0					
45	Akotadar	0	0	485	400	85	150	0	150	0	100					
46	Gopalpura	0	0	462.2	400	62.2	100	100	150	0	50					
47	Vadhvana	0	0	483	483	0	40	0	400	0	43					
48	Samsherpura	0	0	82	82	0	40	0	42	0	0					
49	Kukad	0	0	492.9	300	192.9	150	50	100	0	0					
50	Timbi	0	0	212.9	115.3	97.7	100	15.3	0	0	0					
51	Tarsana	0	0	364.2	364.2	0	0	342	3.8	0	18.4					
52	Fartikui	0	0	238.3	38	200.3	0	18	20	0	0					
53	Vega	0	0	250.2	58	192.2	40	0	0	18	0					
54	Nada	0	0	872.2	145.3	726.9	0	100	0	45.3	0					
55	Borbar	0	0	661.8	500	161.8	300	200	0	0	0					
56	Thikariya	0	0	203.3	188.1	15.2	100	88.1	0	0	0					
57	Dangikuva	0	0	254	200	54	100	100	0	0	0					
58	Khanpur	0	0	324.2	200	124.2	150	0	0	50	0					
59	Chhatral	0	0	460.6	373.6	87	100	200	0	0	73.6					
60	Sejpura	0	0	202.4	202.4	0	150	50	0	2.4	0					
61	Vakhatpura	0	0	133	100	33	50	50	0	0	0					
62	Baripura	0	0	310.3	250	60.3	100	150	0	0	0					



## Census of India 2011- Village Directory Amenities and Land use ( As in 2009 )

Number of educational amenities available. (If not available within the village , the distance range code viz; a for < 5 Kms, b for 5-10 Kms and c for 10+ kms of nearest place where facility is available is given).

Sr. No.	Name Village	Location Code No.	Total Area of The Village (In Hectares Rounded Up to One Decimal Place)	Total Population ( 2011 Census )	Number of Households (2011 Census)	Pre-Primary School (PP)	Primary School (P)	Middle School (M)	Secondary School (S)	Senior Secondary School (SS)	Degree College of Arts Science & Commerce (ASC)	Engineering College(EC)	Medical College (MC)	Management Institute (MI)
1	2	3	4	5	6	7	8	9	10	11	12	13	14	15
CD Block:- Dabhoi (0184)														
63	Tharvasa	520982	340.2	731	151	a	2		b	b	a	c	c	c
64	Boriyad	520983	325.1	1024	226	a	1		a	a	a	c	c	c
65	Karnet	520984	765.6	2044	415	b	3		b	b	b	c	c	c
66	Bhimpura (Kukad)	520985	665.3	1347	319	b	1		b	b	b	c	c	c
67	Juni Mangrol	520986	221.6	475	102	b	1		b	b	b	c	c	c
68	Navi Mangrol	520987	235.4	394	94	b	1		b	b	b	c	c	c
69	Dharpuri	520988	905.6	1732	390	a	11		a	a	a	c	c	c
70	Gamdi (Kanayada)	520989	433.5	981	201	b	1		b	b	b	c	c	c
71	Sathod	520990	1806.1	3682	788	b	4		b	b	b	c	c	c
72	Habipura	520991	978.9	1688	373	b	2		b	b	b	c	c	c
73	Kothara	520992	427.5	824	185	c	1		a	a	c	c	c	c
74	Kunvarpura	520993	288.7	482	109	c	1		c	c	c	c	c	c
75	Menpura	520994	446.6	1048	241	c	1		a	a	c	c	c	c
76	Puniyad	520995	553.3	1544	322	c	1		c	c	c	c	c	c
77	Fofaliya	520996	454.7	985	199	c	1		c	c	c	c	c	c
78	Sultanpura	520997	248.2	559	111	c	1		c	c	c	c	c	c
79	Parikha	520998	666	1131	253	c	1		c	c	c	c	c	c
80	Mandala	520999	1878.7	3427	794	b	3		b	b	b	c	c	c
81	Kanayada	521000	377.4	1421	266	b	1		b	b	b	c	c	c
82	Sitpur	521001	942.9	1813	415	b	1		b	b	b	c	c	c
83	Bhilodiya	521002	624	1251	321	c	1		c	c	c	c	c	c
84	Dharmapura	521003	138	338	79	c	1		b	c	c	c	c	c
85	Para	521004	177.5	211	53	c	1		a	c	c	c	c	c
86	Surajghoda	521005	78.8	77	15	c	a		c	c	c	c	c	c
87	Asgol	521006	211.6	352	84	c	1		c	c	c	c	c	c
88	Araniya	521007	211.2	417	98	c	1		c	c	c	c	c	c
89	Nagdol	521008	281.2	557	132	c	1		c	c	c	c	c	c
90	Asodara	521009	665.2	746	158	c	1		c	c	c	c	c	c
91	Chanwada	521010	469.9	1686	361	c	1		c	c	c	c	c	c

## Census of India 2011- Village Directory Amenities and Land use ( As in 2009 )

Number of educational amenities available. (If not available within the village , the distance range code viz; a for < 5 Kms, b for 5-10 Kms and c for 10+ kms of nearest place where facility is available is given).

Number of Medical Amenities available. (If not available within the village , the distance range code viz; a for < 5 Kms, b for 5-10 Kms and c for 10+ kms of nearest place where facility is available is given).

16	17	18	19	20	21	22	23	24	25	26	27	28	29	30	31	2	1
Polytechnic (Pt)	Vocational Training School /ITI	Non-formal Training Centre (NFTC)	Special School for Disabled (SSD)	Others (Specify)	Community Health Centre (CHC)	Primary Health Centre (PHC)	Primary Health Sub Centre (PHS)	Maternity and Child Welfare Centre (MCW)	T.B. Clinic (TBC)	Hospital-Allopathic (HA)	Hospital-Alternative Medicine (HO)	Dispensary (D)	Veterinary Hospital (VH)	Mobile Health Clinic (MHC)	Family Welfare Centre (FWC)	Name Village	Sr. No.
c	a	c	c		a	a	a	a	a	a	c	a	a	a	a	Tharvasa	63
c	a	c	c		a	a	a	a	a	a	c	a	a	a	a	Boriyad	64
c	b	c	c		b	b	1	b	b	b	c	b	b	b	b	Karnet	65
c	b	c	c		b	b	b	b	b	b	c	b	b	b	b	Bhimpura (Kukad)	66
c	b	c	c		b	b	b	b	b	b	c	b	b	b	b	Juni Mangrol	67
c	b	c	c		b	b	b	b	b	b	c	b	b	b	b	Navi Mangrol	68
c	a	c	c		a	a	a	a	a	a	c	a	a	a	a	Dharpuri	69
c	b	c	c		b	b	b	b	b	b	b	b	b	b	b	Gamdi (Kanayada)	70
c	b	c	c		b	1	1	b	b	b	c	b	b	b	b	Sathod	71
c	b	c	c		b	b	b	b	b	b	c	b	b	b	b	Habipura	72
c	c	c	c		c	c	c	c	c	c	c	c	c	c	c	Kothara	73
c	a	c	c		c	c	c	c	c	c	c	c	a	a	a	Kunvarpura	74
c	c	c	c		c	a	a	c	c	a	c	a	a	a	a	Menpura	75
c	a	c	c		c	a	1	a	c	c	c	a	a	c	a	Puniyad	76
c	a	c	c		c	a	a	a	c	c	c	a	a	a	a	Fofaliya	77
c	c	c	c		c	a	a	a	c	c	c	a	a	c	c	Sultanpura	78
c	c	c	c		c	a	a	a	c	c	c	a	a	c	a	Parikha	79
c	b	c	c		b	b	1	b	b	b	b	b	b	b	b	Mandala	80
c	b	c	c		b	a	a	b	b	b	b	b	b	b	b	Kanayada	81
c	b	c	c		b	b	1	b	b	b	c	b	b	b	b	Sitpur	82
c	c	c	c		c	1	1	c	c	c	c	c	c	c	c	Bhilodiya	83
c	c	c	c		c	c	c	c	c	c	c	a	a	c	a	Dharmapura	84
c	c	c	c		c	c	a	a	c	c	c	c	c	c	c	Para	85
c	c	c	c		c	c	a	a	c	c	c	c	c	c	c	Surajghoda	86
c	c	c	c		c	c	1	c	c	c	c	b	c	c	b	Asgol	87
c	c	c	c		c	c	c	c	c	c	c	c	c	c	c	Araniya	88
c	c	c	c		c	c	a	c	c	c	c	a	c	c	c	Nagdol	89
c	c	c	c		c	c	a	c	c	c	c	a	c	c	c	Asodara	90
c	c	c	c		c	b	1	c	c	c	c	c	c	c	c	Chanwada	91

**Census of India 2011- Village Directory  
Amenities and Land use ( As in 2009 )**

Sr. No.	Name Village	Number of Non-Government Medical Amenities available.							Availability of drinking water - Yes / No							
		Charitable Non Govt. Hospital/Nursing Home.	Medical Practitioner with MBBS Degree	Medical Practitioner with Other Degree	Medical Practitioner with No Degree	Traditional Practitioner and Faith Healer	Medicine Shop	Others	Tap Water (Treated/Untreated)	Well Water (Covered / Uncovered well)	Hand Pump	Tube Wells / Bore Well	Spring	River/ Canal	Tank / Pond / Lake	Others
1	2	32	33	34	35	36	37	38	39	40	41	42	43	44	45	46
63	Tharvasa	0	0	0	0	0	0	0	Yes	Yes	Yes	Yes	No	Yes	Yes	No
64	Boriyad	0	0	0	0	0	0	0	Yes	Yes	Yes	No	No	No	Yes	No
65	Karnet	0	0	0	0	0	0	0	Yes	Yes	Yes	Yes	No	No	No	No
66	Bhimpura (Kukad)	0	0	0	0	0	0	0	Yes	Yes	Yes	No	No	No	No	No
67	Juni Mangrol	0	0	0	0	0	0	0	Yes	Yes	Yes	Yes	No	Yes	No	No
68	Navi Mangrol	0	0	0	0	0	0	0	Yes	Yes	Yes	No	No	Yes	Yes	No
69	Dharmपुरi	0	0	0	0	0	0	0	Yes	Yes	Yes	Yes	No	Yes	Yes	No
70	Gandi (Kanayada)	0	0	0	0	0	0	0	Yes	Yes	No	Yes	No	No	Yes	No
71	Sathod	0	0	0	0	0	0	0	Yes	Yes	No	Yes	No	No	Yes	No
72	Habipura	0	0	0	0	0	0	0	Yes	Yes	Yes	Yes	No	No	Yes	No
73	Kothara	0	0	0	0	0	0	0	Yes	Yes	Yes	Yes	No	No	No	No
74	Kunvarpura	0	0	0	0	0	0	0	Yes	Yes	No	No	No	Yes	No	No
75	Menpura	0	0	0	0	0	0	0	Yes	No	No	Yes	No	No	No	No
76	Puniyad	0	0	0	0	0	0	0	Yes	Yes	No	Yes	No	Yes	Yes	No
77	Fofaliya	0	0	0	0	0	0	0	Yes	No	No	Yes	No	No	Yes	No
78	Sultanpura	0	0	0	0	0	0	0	Yes	Yes	Yes	Yes	No	No	No	No
79	Parikha	0	0	0	0	0	0	0	Yes	Yes	Yes	Yes	No	No	Yes	No
80	Mandala	0	0	0	1	0	0	0	Yes	Yes	Yes	Yes	No	No	Yes	No
81	Kanayada	0	0	0	0	0	0	0	Yes	Yes	Yes	Yes	No	No	No	No
82	Sitpur	0	0	0	0	0	0	0	Yes	Yes	Yes	Yes	No	Yes	No	No
83	Bhilodiya	0	0	0	0	0	0	0	Yes	Yes	Yes	No	No	No	No	No
84	Dharmapura	0	0	0	0	0	0	0	Yes	Yes	Yes	Yes	No	No	No	No
85	Para	0	0	0	0	0	0	0	Yes	Yes	Yes	Yes	No	No	No	No
86	Surajghoda	0	0	0	0	0	0	0	Yes	Yes	Yes	Yes	No	No	No	No
87	Asgol	0	0	0	0	0	0	0	Yes	Yes	Yes	Yes	No	No	No	No
88	Araniya	0	0	0	0	0	0	0	Yes	Yes	Yes	Yes	No	No	Yes	No
89	Nagdol	0	0	0	0	0	0	0	Yes	Yes	Yes	Yes	No	Yes	No	No
90	Asodara	0	0	0	0	0	0	0	Yes	No	Yes	Yes	No	Yes	No	No
91	Chanwada	0	0	0	0	0	0	0	Yes	Yes	Yes	Yes	No	Yes	No	No

## Census of India 2011- Village Directory Amenities and Land use ( As in 2009 )

Availability of toilet & others Yes /  
No

Communication and transport facilities (If amenities available code -  
Yes is given except for Village Pin Code ,If not available within the  
village , the distance range code viz; a for < 5 Kms, b for 5-10 Kms  
and c for 10+ kms of nearest place where facility is available is given)

Community Toilet Including Bath.	Community Toilet Excluding Bath.	Rural Sanitary Mart or Sanitary Hardware Outlet Available Near the Village.	Community Bio- Gas or Recycle of Waste for Productive Use.	Post Office(PO)	Sub Post Office (SPO)	Post & Telegraph Office (P&TO)	Village Pin Code	Telephones (Land lines)	Public Call Office (PCO)	Mobile Phone Coverage	Internet Cafes/ Common Service Centre (CSC)	Private Courier Facility	Bus Service (Public & Private)	Name Village	Sr. No.
47	48	49	50	51	52	53	54	55	56	57	58	59	60	2	1
No	No	No	No	a	a		39111	Yes	a	Yes	Yes	a	Yes	Tharvasa	63
No	No	No	No	a	a		39111	Yes	Yes	Yes	Yes	a	Yes	Boriyad	64
No	No	No	No	b	Yes		39111	Yes	Yes	Yes	Yes	b	Yes	Karnet	65
No	No	No	No	b	b		39111	Yes	b	Yes	Yes	b	Yes	Bhimpura (Kukad)	66
No	No	No	No	b	b		39111	Yes	Yes	Yes	Yes	b	Yes	Juni Mangrol	67
No	No	No	No	b	b		39111	Yes	Yes	Yes	Yes	b	Yes	Navi Mangrol	68
No	No	No	No	a	Yes		39111	Yes	Yes	Yes	Yes	a	Yes	Dharpuri	69
No	No	No	No	a	b		39111	Yes	b	Yes	Yes	b	Yes	Gamdi (Kanayada)	70
No	No	No	No	b	Yes		39111	Yes	Yes	Yes	Yes	b	Yes	Sathod	71
No	No	No	No	b	Yes		39111	Yes	Yes	Yes	Yes	Yes	Yes	Habipura	72
No	No	No	No	c	c		39121	Yes	Yes	Yes	Yes	Yes	Yes	Kothara	73
No	No	No	No	c	Yes		39122	Yes	Yes	Yes	Yes	c	Yes	Kunvarpura	74
No	No	No	No	a	Yes		39122	Yes	Yes	Yes	Yes	c	Yes	Menpura	75
No	No	No	No	c	c		39121	Yes	Yes	Yes	Yes	c	Yes	Puniyad	76
No	No	No	No	c	c		39121	Yes	Yes	Yes	Yes	c	Yes	Fofaliya	77
No	No	No	No	a	a		39121	Yes	Yes	Yes	Yes	a	Yes	Sultanpura	78
No	No	No	No	a	c		39121	Yes	Yes	Yes	Yes	a	Yes	Parikha	79
No	No	No	No	b	Yes		39121	Yes	Yes	Yes	Yes	b	Yes	Mandala	80
No	No	No	No	a	b		39111	Yes	Yes	Yes	Yes	b	Yes	Kanayada	81
No	No	No	No	b	Yes		39111	Yes	Yes	Yes	Yes	b	Yes	Sitpur	82
No	No	No	No	c	Yes		39111	Yes	Yes	Yes	Yes	c	Yes	Bhilodiya	83
No	No	No	No	c	c		39111	Yes	Yes	Yes	Yes	c	Yes	Dharmapura	84
No	No	No	No	c	c		39111	Yes	Yes	Yes	Yes	c	Yes	Para	85
No	No	No	No	c	a		39111	Yes	a	Yes	Yes	c	Yes	Surajghoda	86
No	No	No	No	c	b		39111	Yes	Yes	Yes	Yes	c	Yes	Asgol	87
No	No	No	No	c	a		39111	Yes	Yes	Yes	Yes	a	Yes	Araniya	88
No	No	No	No	c	a		39111	Yes	Yes	Yes	Yes	b	Yes	Nagdol	89
No	No	No	No	c	a		39111	Yes	Yes	Yes	Yes	c	Yes	Asodara	90
No	No	No	No	c	Yes		39111	Yes	c	Yes	Yes	c	Yes	Chanwada	91

## Census of India 2011- Village Directory Amenities and Land use ( As in 2009 )

Communication and transport facilities (If amenities available code -Yes is given except for Village Pin Code ,If not available within the village , the distance range code viz; a for < 5 Kms, b for 5-10 Kms and c for 10+ kms of nearest place where facility is available is given)

Village connected to highways,village roads, banks & credit societies (If amenities available code -Yes is given, If not available within the village , the distance range code viz; a for < 5 Kms, b for 5-10 Kms and c for 10+ kms of nearest place where facility is available is given)

Sr. No.	Name Village	Railway Stations	Auto/Modified Autos	Taxis and Vans	Tractors	Cycle-Pulled Rickshaws (Manual & Machine Driven)	Carts Driven by Animals	Sea /River Ferry Service	Connected to National Highway (NH)	Connected to State Highway(SH)	Connected to Major District Road (MDR)	Connected to Others District Road	Pucca Roads	Kutchcha Roads	Water Bounded Macadam (WBM) Roads
1	2	61	62	63	64	65	66	67	68	69	70	71	72	73	74
63	Tharvasa	c	b	a	Yes		Yes	c	b	Yes	Yes	a	Yes	Yes	a
64	Boriyad	a	a	a	Yes		Yes	c	c	c	Yes	a	Yes	a	a
65	Karnet	b	b	Yes	Yes		Yes	c	c	b	Yes	b	b	Yes	b
66	Bhimpura (Kukad)	b	b	b	Yes		Yes	c	b	b	Yes	b	Yes	Yes	b
67	Juni Mangrol	b	b	b	Yes		Yes	c	c	b	Yes	Yes	Yes	Yes	b
68	Navi Mangrol	b	Yes	b	Yes		Yes	c	c	c	Yes	Yes	Yes	Yes	b
69	Dharpuri	a	a	Yes	Yes		Yes	c	c	Yes	Yes	Yes	Yes	Yes	a
70	Gamdi (Kanayada)	c	b	Yes	Yes		Yes	c	c	b	Yes	b	Yes	Yes	b
71	Sathod	b	Yes	Yes	Yes		Yes	c	c	Yes	Yes	Yes	Yes	Yes	b
72	Habipura	b	b	Yes	b		Yes	c	c	Yes	Yes	Yes	Yes	b	Yes
73	Kothara	a	a	a	Yes		Yes	c	a	c	Yes	Yes	Yes	Yes	c
74	Kunvarpura	a	c	c	a		c	c	c	c	a	Yes	c	Yes	c
75	Menpura	a	Yes	Yes	Yes		Yes	c	b	c	Yes	Yes	Yes	c	c
76	Puniyad	a	a	Yes	Yes		Yes	c	a	a	Yes	a	Yes	c	c
77	Fofaliya	a	a	Yes	Yes		Yes	c	c	a	Yes	a	Yes	a	a
78	Sultanpura	a	a	a	Yes		Yes	c	c	c	Yes	Yes	Yes	Yes	c
79	Parikha	c	Yes	Yes	Yes		c	c	c	Yes	Yes	a	Yes	Yes	c
80	Mandala	b	b	b	Yes		Yes	c	c	Yes	Yes	b	Yes	Yes	b
81	Kanayada	c	b	b	Yes		Yes	c	b	b	Yes	b	Yes	Yes	b
82	Sitpur	c	Yes	b	Yes		Yes	c	c	Yes	Yes	Yes	Yes	Yes	b
83	Bhilodiya	c	c	c	Yes		Yes	c	c	Yes	Yes	Yes	Yes	Yes	c
84	Dharmapura	c	c	c	c		Yes	c	c	Yes	Yes	c	Yes	Yes	c
85	Para	c	a	b	Yes		Yes	c	a	c	Yes	c	Yes	Yes	c
86	Surajghoda	c	c	c	c		Yes	c	c	a	Yes	Yes	Yes	Yes	c
87	Asgol	b	c	c	b		Yes	c	a	b	Yes	a	Yes	Yes	c
88	Araniya	c	c	c	c		Yes	c	c	c	a	Yes	Yes	Yes	c
89	Nagdol	c	c	c	c		Yes	c	c	a	a	Yes	Yes	Yes	a
90	Asodara	c	c	Yes	Yes		c	c	c	a	a	Yes	Yes	Yes	c
91	Chanwada	c	c	c	Yes		Yes	c	c	Yes	Yes	Yes	Yes	Yes	c

## Census of India 2011- Village Directory Amenities and Land use ( As in 2009 )

Village connected to highways,village roads, banks & credit societies (If amenities available code -Yes is given, If not available within the village , the distance range code viz; a for < 5 Kms, b for 5-10 Kms and c for 10+ kms of nearest place where facility is available is given)

Availability of miscellaneous facilities (If amenities available code - Yes is given, If not available within the village , the distance range code viz; a for < 5 Kms, b for 5-10 Kms and c for 10+ kms of nearest place where facility is available is given)

Navigable Waterway (River/Canal)(NW)	Footpaths (FP)	Commercial & Co-Operative Banks	ATM	Agricultural Credit Societies	Self-Help Group (SHG)	Public Distribution System (PDS) shop	Mandis / Regular Market	Weekly Haat	Agricultural Marketing Society	Integrated Child Development Scheme (Nutritional Centres)	Anganwadi Centre (Nutritional Centres)	Others (Nutritional Centres)	ASHA (Accredited Social Health Activist)	Name Village	Sr. No.
75	76	77	78	79	80	81	82	83	84	85	86	87	88	2	1
c	Yes	a	a	a	Yes	a	a	a	a	a	Yes	Yes	a	Tharvasa	63
c	Yes	a	a	a	Yes	a	a	a	a	a	Yes	Yes	Yes	Boriyad	64
c	Yes	b	b	b	Yes	Yes	b	b	b	b	Yes	Yes	Yes	Karnet	65
c	Yes	b	b	b	Yes	b	b	b	b	b	Yes	Yes	b	Bhimpura (Kukad)	66
c	Yes	b	b	b	Yes	b	b	b	b	b	Yes	Yes	Yes	Juni Mangrol	67
c	Yes	b	b	b	Yes	b	b	b	b	b	Yes	Yes	b	Navi Mangrol	68
c	Yes	a	a	a	Yes	Yes	a	a	a	a	Yes	Yes	Yes	Dharmपुरi	69
c	Yes	b	b	b	Yes	Yes	b	b	b	b	Yes	Yes	b	Gamdi (Kanayada)	70
c	Yes	Yes	Yes	Yes	Yes	Yes	b	b	b	b	Yes	Yes	Yes	Sathod	71
c	Yes	b	b	Yes	Yes	Yes	b	b	b	b	Yes	Yes	b	Habipura	72
c	Yes	a	c	a	Yes	a	a	b	c	c	Yes	Yes	Yes	Kothara	73
c	Yes	a	a	Yes	Yes	a	a	c	c	c	Yes	Yes	Yes	Kunvarpura	74
c	Yes	a	a	a	Yes	a	a	a	a	c	Yes	Yes	Yes	Menpura	75
c	Yes	a	b	a	Yes	Yes	a	a	a	c	Yes	Yes	Yes	Puniyad	76
c	Yes	a	b	a	Yes	Yes	c	c	c	c	Yes	Yes	c	Fofaliya	77
c	Yes	a	c	a	Yes	a	c	c	c	c	Yes	Yes	Yes	Sultanpura	78
c	Yes	a	c	a	Yes	b	c	c	c	c	Yes	Yes	c	Parikha	79
c	Yes	Yes	b	b	Yes	Yes	b	b	b	b	Yes	Yes	Yes	Mandala	80
c	Yes	b	b	b	Yes	b	b	b	Yes	b	Yes	Yes	b	Kanayada	81
c	Yes	b	b	b	Yes	Yes	b	b	b	b	Yes	Yes	Yes	Sitpur	82
c	Yes	c	c	c	Yes	Yes	c	c	c	c	Yes	Yes	Yes	Bhilodiya	83
c	Yes	c	c	c	Yes	c	c	c	c	c	Yes	Yes	c	Dharmapura	84
c	Yes	c	c	c	Yes	c	c	c	c	c	Yes	Yes	Yes	Para	85
c	Yes	c	c	a	a	a	c	c	c	c	c	Yes	c	Surajghoda	86
c	Yes	c	c	b	Yes	b	b	b	b	c	Yes	Yes	Yes	Asgol	87
c	Yes	c	c	c	Yes	a	a	c	c	c	Yes	Yes	Yes	Araniya	88
c	Yes	c	c	c	Yes	a	c	c	c	c	Yes	Yes	c	Nagdol	89
c	Yes	c	c	c	Yes	a	c	c	c	c	Yes	Yes	c	Asodara	90
c	Yes	c	c	Yes	Yes	Yes	c	c	c	c	Yes	Yes	Yes	Chanwada	91



## Census of India 2011- Village Directory Amenities and Land use ( As in 2009 )

Availability of miscellaneous facilities (If amenities available code -  
Yes is given, If not available within the village , the distance range  
code viz; a for < 5 Kms, b for 5-10 Kms and c for 10+ kms of  
nearest place where facility is available is given)

Availability of electricity (Yes/No)

Sr. No.	Name Village	Community Centre with/ Without TV	Sports Field,	Sports Club / Recreation Centre	Cinema / Video Hall	Public Library	Public Reading Room	Newspaper Supply	Assembly Polling Station	Birth & Death Registration Office	Power Supply for Domestic Use (ED)	Power Supply for Agricultural Use (EAG)	Power Supply for Commercial Use (EC)	Power Supply for All Uses (EA)
1	2	89	90	91	92	93	94	95	96	97	98	99	100	101
63	Tharvasa	a	a	a	a	a	a	Yes	Yes	Yes	Yes	Yes	Yes	Yes
64	Boriyad	a	a	a	a	Yes	a	Yes	Yes	Yes	Yes	Yes	Yes	Yes
65	Karnet	b	b	b	b	Yes	b	Yes	Yes	Yes	Yes	Yes	Yes	Yes
66	Bhimpura (Kukad)	b	b	b	b	Yes	b	Yes	Yes	Yes	Yes	Yes	Yes	Yes
67	Juni Mangrol	b	b	b	b	Yes	b	Yes	Yes	Yes	Yes	Yes	Yes	Yes
68	Navi Mangrol	b	b	b	b	Yes	b	Yes	Yes	Yes	Yes	Yes	Yes	Yes
69	Dharpuri	a	a	a	a	Yes	a	Yes	Yes	Yes	Yes	Yes	Yes	Yes
70	Gamdi (Kanayada)	b	b	b	b	b	b	Yes	Yes	Yes	Yes	Yes	Yes	Yes
71	Sathod	b	b	b	b	Yes	b	Yes	Yes	Yes	Yes	Yes	Yes	Yes
72	Habipura	b	b	b	b	Yes	b	Yes	Yes	Yes	Yes	Yes	Yes	Yes
73	Kothara	c	c	c	c	Yes	c	Yes	Yes	Yes	Yes	Yes	Yes	Yes
74	Kunvarpura	c	c	c	c	c	c	Yes	Yes	Yes	Yes	Yes	Yes	Yes
75	Menpura	a	Yes	c	c	Yes	c	Yes	Yes	Yes	Yes	Yes	Yes	Yes
76	Puniyad	c	c	c	c	Yes	c	Yes	Yes	Yes	Yes	Yes	Yes	Yes
77	Fofaliya	c	c	c	c	a	a	Yes	Yes	Yes	Yes	Yes	Yes	Yes
78	Sultanpura	c	c	c	c	c	c	Yes	Yes	Yes	Yes	Yes	Yes	Yes
79	Parikha	c	c	c	c	Yes	c	Yes	Yes	Yes	Yes	Yes	Yes	Yes
80	Mandala	b	b	b	b	Yes	b	Yes	Yes	Yes	Yes	Yes	Yes	Yes
81	Kanayada	b	b	b	b	Yes	b	Yes	Yes	Yes	Yes	Yes	Yes	Yes
82	Sitpur	b	b	b	b	Yes	b	Yes	Yes	Yes	Yes	Yes	Yes	Yes
83	Bhilodiya	c	c	c	c	Yes	c	Yes	Yes	Yes	Yes	Yes	Yes	Yes
84	Dharmapura	c	c	c	c	Yes	c	Yes	Yes	Yes	Yes	Yes	Yes	Yes
85	Para	c	c	c	c	Yes	a	Yes	Yes	Yes	Yes	Yes	Yes	Yes
86	Surajghoda	a	a	c	c	a	c	Yes	Yes	Yes	Yes	Yes	Yes	Yes
87	Asgol	c	c	c	c	c	c	Yes	Yes	Yes	Yes	Yes	Yes	Yes
88	Araniya	c	c	c	c	c	c	Yes	Yes	Yes	Yes	Yes	Yes	Yes
89	Nagdol	c	c	c	c	Yes	c	Yes	Yes	Yes	Yes	Yes	Yes	Yes
90	Asodara	c	c	c	c	Yes	c	Yes	Yes	Yes	Yes	Yes	Yes	Yes
91	Chanwada	c	c	c	c	Yes	c	Yes	Yes	Yes	Yes	Yes	Yes	Yes

## Census of India 2011- Village Directory Amenities and Land use ( As in 2009 )

### Land Use

Nearest Town

Area under different types of land use  
( in hectares rounded up to one decimal place)

Name	Distance Range Code i.e. a. for < 5 Kms, b. for 5-10 Kms & c. for 10+ kms .	Forests	Area under Non-Agricultural Uses	Barren and Un-Cultivable land	Permanent Pastures and Other Grazing Lands	Land Under Miscellaneous Tree Crops etc.	Cultivable Waste Land	Name Village	Sr. No.
102	103	104	105	106	107	108	109	2	1
DABHOI	a	0	16.3	0	19.3	0	0	Tharvasa	63
DABHOI	a	3.5	70.9	29.8	12.1	0	0	Boriyad	64
DABHOI	b	4.5	85.7	53.8	39.7	0	0	Karnet	65
DABHOI	b	0	34.3	102.1	39	0	0	Bhimpura (Kukad)	66
DABHOI	b	0	19.7	10	2.3	0	48.7	Juni Mangrol	67
DABHOI	b	0	28.9	0	17.6	0	0	Navi Mangrol	68
DABHOI	a	0	88.9	16.2	41.6	0	4	Dharpuri	69
DABHOI	b	0	21.4	43.4	3.4	0	0	Gamdi (Kanayada)	70
DABHOI	b	13.2	2.1	48.6	0	0	0	Sathod	71
DABHOI	b	0	3	85.5	30.4	0	0	Habipura	72
DABHOI	c	0	2	25.4	20.1	0	0	Kothara	73
DABHOI	c	0	14.7	7.8	0	0	0	Kunvarpura	74
DABHOI	c	0	46.8	0	0	0	21.6	Menpura	75
KARJAN	c	15.8	0	11	27.4	0	0	Puniyad	76
KARJAN	c	0	4	30.1	20.5	0	0	Fofaliya	77
DABHOI	c	0	0	30	10.5	0	0	Sultanpura	78
DABHOI	c	0	7	59.4	20.4	0	0	Parikha	79
DABHOI	b	132.4	8	29.8	70.8	0	0	Mandala	80
DABHOI	b	0	23.5	11.2	20.7	0	0	Kanayada	81
DABHOI	b	0	0	0	241.3	0	0	Sitpur	82
DABHOI	c	0	0	85	0	0	0	Bhilodiya	83
DABHOI	c	2.6	0	4.3	11.2	0	0	Dharmapura	84
DABHOI	c	0.9	0	4.3	11.2	0	0	Para	85
DABHOI	c	0	1	6.4	3.4	0	0	Surajghoda	86
DABHOI	c	0	2	9.5	10.5	0	0	Asgol	87
DABHOI	c	2.7	0	9.5	12.5	0	0	Araniya	88
DABHOI	c	0	7	30.9	4.9	0	0	Nagdol	89
DABHOI	c	0	1	126.8	2.2	0	0	Asodara	90
DABHOI	c	0	10	0	100.3	0	0	Chanwada	91

**Census of India 2011- Village Directory**  
**Amenities and Land use ( As in 2009 )**

Land Use												Name of three most important commodities manufactured				
Area under different types of land use ( in hectares rounded up to one decimal place)											Area irrigated by source (in hectare).					
Sr. No.	Name Village	Fallow lands Other Than Current Fallows	Current Fallows	Net Area Sown	Total Irrigated Land Area	Total Un-irrigated Land Area	Canals ( C )	Wells/Tube-Wells (W/TW)	Tanks/Lakes (T/L)	Water Falls (WF)	Others (O)				First	Second
1	2	110	111	112	113	114	115	116	117	118	119	120	121	122		
63	Tharvasa	0	0	304.6	300	4.6	150	150	0	0	0					
64	Boriyad	0	0	208.8	108.8	100	0	100	0	8.8	0					
65	Karnet	0	0	582	500	82	250	100	0	150	0					
66	Bhimpura (Kukad)	0	0	489.9	400	89.9	300	100	0	0	0					
67	Juni Mangrol	0	0	140.9	140.9	0	100	0	40.9	0	0					
68	Navi Mangrol	0	0	188.9	188.9	0	180	0	0	8.9	0					
69	Dharpuri	0	0	754.9	400.9	354	0	350	0	50.9	0					
70	Gamdi (Kanayada)	0	0	365.3	265.3	100	50	100	50	0	65.3					
71	Sathod	0	0	1742.2	1600	142.2	800	800	0	0	0					
72	Habipura	0	0	860	800	60	300	400	0	0	100					
73	Kothara	0	0	380	300	80	150	150	0	0	0					
74	Kunvarpura	0	0	266.2	200	66.2	100	100	0	0	0					
75	Menpura	0	0	378.2	300	78.2	150	100	0	0	50					
76	Puniyad	0	0	499.1	400	99.1	200	200	0	0	0					
77	Fofaliya	0	0	400.1	250.1	150	150	0	0	100.1	0					
78	Sultanpura	0	0	207.8	207.8	0	100	100	0	0	7.8					
79	Parikha	0	0	579.2	329.2	250	0	250	0	79.2	0					
80	Mandala	0	0	1637.7	737.7	900	0	737.7	0	0	0					
81	Kanayada	0	0	322	172	150	150	0	22	0	0					
82	Sitpur	0	0	701.6	301.6	400	0	301.6	0	0	0					
83	Bhilodiya	0	0	538.9	500	38.9	200	300	0	0	0					
84	Dharmapura	0	0	119.8	100	19.8	50	50	0	0	0					
85	Para	0	0	161	100	61	50	50	0	0	0					
86	Surajghoda	0	0	68	38	30	38	0	0	0	0					
87	Asgol	0	0	189.6	180	9.6	80	100	0	0	0					
88	Araniya	0	0	186.4	86.4	100	20	66.4	0	0	0					
89	Nagdol	0	0	238.4	200	38.4	100	100	0	0	0					
90	Asodara	0	0	535.3	500	35.3	200	300	0	0	0					
91	Chanwada	0	0	359.6	300	59.6	200	100	0	0	0					



## Census of India 2011- Village Directory Amenities and Land use ( As in 2009 )

Number of educational amenities available. (If not available within the village , the distance range code viz; a for < 5 Kms, b for 5-10 Kms and c for 10+ kms of nearest place where facility is available is given).

Sr. No.	Name Village	Location Code No.	Total Area of The Village (In Hectares Rounded Up to One Decimal Place)	Total Population ( 2011 Census )	Number of Households (2011 Census)	Pre-Primary School (PP)	Primary School (P)	Middle School (M)	Secondary School (S)	Senior Secondary School (SS)	Degree College of Arts Science & Commerce (ASC)	Engineering College(EC)	Medical College (MC)	Management Institute (MI)
1	2	3	4	5	6	7	8	9	10	11	12	13	14	15
<b>CD Block:- Dabhoi (0184)</b>														
92	Ordi	521011	263.3	742	145	c	1		c	c	c	c	c	c
93	Vadaj	521012	1387	2266	493	b	3		c	c	b	c	c	c
94	Ten Talav	521013	1401	3013	658	c	2		c	c	c	c	c	c
95	Shirola	521014	615.8	1599	356	b	1		b	b	b	c	c	c
96	Pisai	521015	680.4	1396	326	c	1		a	a	c	c	c	c
97	Karmal	521016	458.6	1401	333	c	1		c	c	c	c	c	c
98	Kayavarohan	521017	3360.9	8409	1899	c	4		c	c	c	c	c	c
99	Lingsthali	521018	862.2	1935	447	c	1		a	a	c	c	c	c
100	Bananj	521019	418.5	835	197	c	1		c	c	c	c	c	c
101	Manpur	521020	186.3	371	92	c	1		c	c	c	c	c	c
102	Rajpura	521021	293.5	759	165	c	1		b	b	c	c	c	c
103	Paragam	521022	222.6	582	126	b	1		b	b	b	c	c	c
104	Akoti	521023	501.4	1091	225	b	1		b	b	b	c	c	c
105	Sompura	521024	213.3	581	131	c	1		c	c	c	c	c	c
106	Bhumasiya	521025	107.2	427	88	c	1		c	c	c	c	c	c
107	Gumanpura	521026	204.4	365	75	c	1		c	c	c	c	c	c
108	Sanor	521027	637.6	1258	296	c	1		c	c	c	c	c	c
109	Mandva	521028	1161.5	2792	627	c	2		c	c	c	c	c	c
110	Fulwadi	521029	429	593	125	c	1		c	c	c	c	c	c
111	Jesangpura	521030	297.4	102	24	c	1		c	c	c	c	c	c
112	Bhalodra	521031	465.2	657	137	c	1		c	c	c	c	c	c
113	Baglipura	521032	90.6	422	82	c	1		b	c	c	c	c	c
114	Gamdi	521033	338.6	138	29	c	1		c	c	c	c	c	c
115	Chandod	521034	65.2	3019	742	c	4		1	1	c	c	c	c
116	Bhimpura	521035	274	232	63	c	5		c	c	c	c	c	c
117	Nanderiya	521036	520.8	554	132	c	1		a	a	c	c	c	c
118	Karnali	521037	1121.9	2084	470	c	2		c	c	c	c	c	c
<b>Block Total</b>			<b>60837.5</b>	<b>129278</b>	<b>28713</b>	<b>0</b>	<b>188</b>	<b>0</b>	<b>4</b>	<b>2</b>	<b>0</b>	<b>0</b>	<b>0</b>	<b>0</b>

## Census of India 2011- Village Directory Amenities and Land use ( As in 2009 )

Number of educational amenities available. (If not available within the village, the distance range code viz; a for < 5 Kms, b for 5-10 Kms and c for 10+ kms of nearest place where facility is available is given).

Number of Medical Amenities available. (If not available within the village, the distance range code viz; a for < 5 Kms, b for 5-10 Kms and c for 10+ kms of nearest place where facility is available is given).

Polytechnic (Pt)	Vocational Training School /ITI	Non-formal Training Centre (NFTC)	Special School for Disabled (SSD)	Others (Specify)	Community Health Centre (CHC)	Primary Health Centre (PHC)	Primary Health Sub Centre (PHS)	Maternity and Child Welfare Centre (MCW)	T.B. Clinic (TBC)	Hospital-Allopathic (HA)	Hospital-Alternative Medicine (HO)	Dispensary (D)	Veterinary Hospital (VH)	Mobile Health Clinic (MHC)	Family Welfare Centre (FWC)	Name Village	Sr. No.
16	17	18	19	20	21	22	23	24	25	26	27	28	29	30	31	2	1
c	c	c	c		c	c	c	c	c	c	c	c	c	c	c	Ordi	92
c	b	c	c		b	b	1	b	b	b	c	b	b	b	b	Vadaj	93
c	c	c	c		c	c	1	c	c	c	c	c	c	c	c	Ten Talav	94
c	b	c	c		b	b	b	b	b	b	c	b	b	b	b	Shirola	95
c	c	c	c		c	c	c	c	c	c	c	c	c	c	c	Pisai	96
c	b	c	c		c	c	1	c	c	c	c	c	c	c	c	Karmal	97
c	1	c	c		c	1	c	c	c	c	c	c	1	c	c	Kayavarohan	98
c	c	c	c		c	c	1	c	c	c	c	c	c	c	c	Lingsthal	99
c	c	c	c		c	c	c	c	c	c	c	c	c	c	c	Bananj	100
c	c	c	c		c	c	c	c	c	c	c	c	c	c	c	Manpur	101
c	c	c	c		c	b	1	b	c	c	c	c	a	c	c	Rajpura	102
c	b	b	c		b	b	b	b	b	b	c	b	b	b	b	Paragam	103
c	b	c	c		b	b	b	b	b	b	c	b	b	b	b	Akoti	104
c	c	c	c		c	c	c	c	c	c	c	c	c	c	c	Sompura	105
c	c	c	c		c	c	c	c	c	c	c	c	c	c	c	Bhumasiya	106
c	c	c	c		c	c	c	c	c	c	c	c	c	c	c	Gumanpura	107
c	c	c	c		c	a	1	a	c	c	c	c	a	c	c	Sanor	108
c	c	c	c		c	a	c	c	c	c	c	c	c	c	c	Mandva	109
c	c	c	c		c	a	a	c	c	c	c	c	c	c	c	Fulwadi	110
c	c	c	c		c	c	c	c	c	c	c	c	c	c	c	Jesangpura	111
c	c	c	c		c	b	b	b	c	c	c	b	c	c	b	Bhalodra	112
c	c	c	c		c	b	1	b	c	c	c	b	c	c	b	Baglipura	113
c	c	c	c		c	a	a	c	c	c	c	c	c	c	c	Gamdi	114
c	c	c	c		c	1	1	1	c	c	c	c	c	c	c	Chandod	115
c	c	c	c		c	c	c	c	c	c	c	c	a	a	a	Bhimpura	116
c	c	c	c		c	a	a	a	c	c	c	a	a	a	a	Nanderiya	117
c	c	c	c		c	c	1	c	c	c	c	c	c	c	c	Karnali	118
<b>0</b>	<b>1</b>	<b>0</b>	<b>0</b>	<b>0</b>	<b>0</b>	<b>5</b>	<b>35</b>	<b>1</b>	<b>0</b>	<b>0</b>	<b>0</b>	<b>3</b>	<b>1</b>	<b>0</b>	<b>0</b>		

## Census of India 2011- Village Directory Amenities and Land use ( As in 2009 )

Sr. No.	Name Village	Number of Non-Government Medical Amenities available.							Availability of drinking water - Yes / No							
		Charitable Non Govt. Hospital/Nursing Home.	Medical Practitioner with MBBS Degree	Medical Practitioner with Other Degree	Medical Practitioner with No Degree	Traditional Practitioner and Faith Healer	Medicine Shop	Others	Tap Water (Treated/Untreated)	Well Water (Covered/Uncovered well)	Hand Pump	Tube Wells / Bore Well	Spring	River / Canal	Tank / Pond / Lake	Others
1	2	32	33	34	35	36	37	38	39	40	41	42	43	44	45	46
92	Ordi	0	0	0	0	0	0	0	Yes	Yes	Yes	Yes	No	Yes	Yes	No
93	Vadaj	0	0	0	0	0	0	0	Yes	Yes	No	Yes	No	No	No	No
94	Ten Talav	0	0	0	0	0	0	0	Yes	No	Yes	Yes	No	No	Yes	No
95	Shirola	0	0	0	0	0	0	0	Yes	Yes	Yes	Yes	No	Yes	No	No
96	Pisai	0	0	0	0	0	0	0	Yes	Yes	Yes	Yes	No	No	No	No
97	Karmal	0	0	0	0	0	0	0	Yes	Yes	No	Yes	No	No	Yes	No
98	Kayavarohan	0	0	0	0	0	2	0	Yes	No	Yes	Yes	No	No	Yes	No
99	Lingsthali	0	0	0	0	0	0	0	Yes	No	Yes	Yes	No	Yes	Yes	No
100	Bananj	0	0	0	0	0	0	0	Yes	Yes	No	Yes	No	Yes	Yes	No
101	Manpur	0	0	0	0	0	0	0	Yes	Yes	Yes	Yes	No	No	No	No
102	Rajpura	0	0	0	0	0	0	0	Yes	Yes	Yes	No	No	Yes	Yes	No
103	Paragam	0	0	0	0	0	0	0	Yes	No	No	Yes	No	No	No	No
104	Akoti	0	0	0	0	0	0	0	Yes	No	No	Yes	No	Yes	No	No
105	Sompura	0	0	0	0	0	0	0	Yes	No	No	Yes	No	No	No	No
106	Bhumasiya	0	0	0	0	0	0	0	Yes	Yes	Yes	Yes	No	No	No	No
107	Gumanpura	0	0	0	0	0	0	0	Yes	Yes	Yes	No	No	Yes	Yes	No
108	Sanor	0	0	0	0	0	0	0	Yes	Yes	No	No	No	No	Yes	No
109	Mandva	0	0	0	0	0	0	0	Yes	Yes	No	Yes	No	Yes	No	No
110	Fulwadi	0	0	0	0	0	0	0	Yes	Yes	Yes	Yes	No	No	No	No
111	Jesangpura	0	0	0	0	0	0	0	Yes	Yes	Yes	Yes	No	No	No	No
112	Bhalodra	0	0	0	0	0	0	0	Yes	No	Yes	Yes	No	Yes	No	No
113	Baglipura	0	0	0	0	0	0	0	Yes	No	Yes	Yes	No	No	No	No
114	Gamdi	0	0	0	0	0	0	0	Yes	Yes	Yes	Yes	No	Yes	No	No
115	Chandod	0	1	1	0	0	1	0	Yes	Yes	Yes	Yes	No	Yes	Yes	No
116	Bhimpura	0	0	0	0	0	0	0	Yes	Yes	Yes	Yes	No	Yes	No	No
117	Nanderiya	0	0	0	0	0	0	0	Yes	Yes	Yes	Yes	No	Yes	No	No
118	Karnali	0	0	0	0	0	0	0	Yes	Yes	Yes	Yes	No	Yes	Yes	No
<b>Block Total</b>		<b>0</b>	<b>1</b>	<b>1</b>	<b>1</b>	<b>0</b>	<b>3</b>	<b>0</b>	<b>118</b>	<b>100</b>	<b>99</b>	<b>103</b>	<b>0</b>	<b>53</b>	<b>63</b>	<b>0</b>

## Census of India 2011- Village Directory

### Amenities and Land use ( As in 2009 )

Communication and transport facilities (If amenities available code -Yes is given except for Village Pin Code ,If not available within the village , the distance range code viz; a for < 5 Kms, b for 5-10 Kms and c for 10+ kms of nearest place where facility is available is given)

47	48	49	50	51	52	53	54	55	56	57	58	59	60	2	1
Community Toilet Including Bath.	Community Toilet Excluding Bath.	Rural Sanitary Mart or Sanitary Hardware Outlet Available Near the Village.	Community Bio- Gas or Recycle of Waste for Productive Use.	Post Office(PO)	Sub Post Office (SPO)	Post & Telegraph Office (P&TO)	Village Pin Code	Telephones (Land lines)	Public Call Office (PCO)	Mobile Phone Coverage	Internet Cafes/ Common Service Centre (CSC)	Private Courier Facility	Bus Service (Public & Private)	Name Village	Sr. No.
No	No	No	No	c	c		391110	Yes	Yes	Yes	Yes	c	Yes	Ordi	92
No	No	Yes	No	b	Yes		391105	Yes	Yes	Yes	Yes	b	Yes	Vadaj	93
No	No	No	No	c	Yes		391105	Yes	Yes	Yes	Yes	c	Yes	Ten Talav	94
No	No	No	No	b	Yes		391110	Yes	Yes	Yes	Yes	b	Yes	Shirola	95
No	No	No	No	c	Yes		391110	Yes	Yes	Yes	Yes	c	Yes	Pisai	96
No	No	No	No	c	Yes		391210	Yes	Yes	Yes	Yes	c	Yes	Karmal	97
No	No	No	No	Yes	c		391220	Yes	Yes	Yes	Yes	c	Yes	Kayavarohan	98
No	No	No	No	b	Yes		391220	Yes	Yes	Yes	Yes	b	Yes	Lingsthali	99
No	No	Yes	No	c	c		391210	Yes	Yes	Yes	Yes	c	Yes	Bananj	100
No	No	No	No	a	a		391105	Yes	Yes	Yes	Yes	a	Yes	Manpur	101
No	No	No	No	b	b		391105	Yes	b	Yes	Yes	b	Yes	Rajpura	102
No	Yes	No	Yes	a	b		391110	Yes	Yes	Yes	Yes	b	Yes	Paragam	103
No	No	No	No	b	b		391110	Yes	Yes	Yes	Yes	b	Yes	Akoti	104
No	No	No	No	a	c		391110	Yes	Yes	Yes	Yes	c	Yes	Sompura	105
No	No	No	No	b	b		391110	Yes	Yes	Yes	Yes	c	Yes	Bhumasiya	106
No	No	No	No	c	a		391105	Yes	Yes	Yes	Yes	c	Yes	Gumanpura	107
No	No	No	No	a	Yes		391105	Yes	a	Yes	Yes	a	Yes	Sanor	108
No	No	No	No	c	Yes		391105	Yes	Yes	Yes	Yes	c	Yes	Mandva	109
No	No	No	No	a	a		391105	Yes	Yes	Yes	Yes	c	Yes	Fulwadi	110
No	No	No	No	c	c		391107	Yes	Yes	Yes	Yes	c	c	Jesangpura	111
No	No	No	No	c	b		391105	Yes	Yes	Yes	Yes	c	Yes	Bhalodra	112
No	No	No	No	c	b		391110	Yes	b	Yes	Yes	c	Yes	Baglipura	113
No	No	No	No	c	c		391105	Yes	Yes	Yes	Yes	c	Yes	Gamdi	114
No	No	No	No	Yes	c		391105	Yes	Yes	Yes	Yes	Yes	Yes	Chandod	115
No	No	No	No	c	c		391105	Yes	Yes	Yes	Yes	a	Yes	Bhimpura	116
No	No	No	No	a	Yes		391105	Yes	Yes	Yes	Yes	c	Yes	Nanderiya	117
No	No	No	No	c	Yes		391105	Yes	Yes	Yes	Yes	c	Yes	Karnali	118
<b>0</b>	<b>1</b>	<b>4</b>	<b>5</b>	<b>3</b>	<b>39</b>	<b>0</b>	<b>118</b>	<b>118</b>	<b>105</b>	<b>118</b>	<b>118</b>	<b>3</b>	<b>117</b>		



## Census of India 2011- Village Directory Amenities and Land use ( As in 2009 )

Communication and transport facilities (If amenities available code -Yes is given except for Village Pin Code ,If not available within the village , the distance range code viz; a for < 5 Kms, b for 5-10 Kms and c for 10+ kms of nearest place where facility is available is given)

Village connected to highways,village roads, banks & credit societies (If amenities available code -Yes is given, If not available within the village , the distance range code viz; a for < 5 Kms, b for 5-10 Kms and c for 10+ kms of nearest place where facility is available is given)

Sr. No.	Name Village	Railway Stations	Auto/Modified Autos	Taxis and Vans	Tractors	Cycle-Pulled Rickshaws (Manual & Machine Driven)	Carts Driven by Animals	Sea /River Ferry Service	Connected to National Highway (NH)	Connected to State Highway(SH)	Connected to Major District Road (MDR)	Connected to Others District Road	Pucca Roads	Kutchcha Roads	Water Bounded Macadam (WBM) Roads
1	2	61	62	63	64	65	66	67	68	69	70	71	72	73	74
92	Ordi	a	a	a	Yes		Yes	c	c	b	Yes	b	Yes	Yes	c
93	Vadaj	Yes	Yes	Yes	Yes		Yes	c	c	c	Yes	b	Yes	Yes	b
94	Ten Talav	c	Yes	Yes	c		Yes	c	c	c	Yes	c	Yes	Yes	c
95	Shirola	b	Yes	Yes	b		Yes	c	c	Yes	Yes	b	Yes	Yes	b
96	Pisai	a	a	a	Yes		Yes	c	c	c	Yes	a	Yes	Yes	c
97	Karmal	c	c	c	Yes		Yes	c	c	c	a	Yes	Yes	Yes	c
98	Kayavarohan	Yes	c	Yes	Yes		Yes	c	b	Yes	Yes	b	Yes	Yes	c
99	Lingsthali	c	c	c	Yes		Yes	c	c	c	Yes	c	Yes	c	c
100	Bananj	c	Yes	Yes	Yes		Yes	c	c	c	Yes	Yes	Yes	Yes	c
101	Manpur	a	a	a	Yes		Yes	c	c	c	c	Yes	Yes	Yes	Yes
102	Rajpura	b	Yes	b	Yes		Yes	c	c	c	Yes	c	Yes	Yes	c
103	Paragam	b	a	a	a		a	c	a	a	Yes	a	Yes	Yes	a
104	Akoti	b	Yes	Yes	b		Yes	c	c	Yes	Yes	b	Yes	Yes	b
105	Sompura	c	c	c	Yes		Yes	c	a	a	Yes	a	Yes	Yes	c
106	Bhumasiya	c	c	c	Yes		Yes	c	b	b	Yes	b	Yes	Yes	c
107	Gumanpura	c	c	c	Yes		Yes	c	a	c	Yes	c	Yes	b	c
108	Sanor	a	Yes	a	Yes		Yes	a	c	c	c	Yes	Yes	Yes	c
109	Mandva	c	c	c	Yes		Yes	c	c	Yes	Yes	c	Yes	Yes	c
110	Fulwadi	c	c	c	Yes		Yes	c	c	Yes	Yes	c	Yes	c	c
111	Jesangpura	c	c	c	Yes		Yes	c	c	c	Yes	c	Yes	Yes	c
112	Bhalodra	b	b	c	Yes		Yes	c	c	b	Yes	b	Yes	Yes	c
113	Baglipura	b	b	c	Yes		Yes	c	c	c	Yes	b	Yes	b	b
114	Gamdi	c	Yes	Yes	Yes		Yes	c	c	c	c	Yes	Yes	Yes	c
115	Chandod	c	Yes	Yes	Yes		Yes	c	c	Yes	Yes	c	Yes	Yes	b
116	Bhimpura	a	a	a	Yes		Yes	c	c	c	Yes	c	Yes	Yes	c
117	Nanderiya	a	a	a	Yes		Yes	c	c	c	Yes	c	Yes	a	Yes
118	Karnali	a	c	c	Yes		Yes	c	c	c	Yes	c	Yes	Yes	c
<b>Block Total</b>		<b>8</b>	<b>37</b>	<b>36</b>	<b>98</b>	<b>0</b>	<b>110</b>	<b>0</b>	<b>0</b>	<b>37</b>	<b>99</b>	<b>47</b>	<b>114</b>	<b>88</b>	<b>9</b>

## Census of India 2011- Village Directory Amenities and Land use ( As in 2009 )

Village connected to highways,village roads, banks & credit societies (If amenities available code -Yes is given, If not available within the village , the distance range code viz; a for < 5 Kms, b for 5-10 Kms and c for 10+ kms of nearest place where facility is available is given)

Availability of miscellaneous facilities (If amenities available code - Yes is given, If not available within the village , the distance range code viz; a for < 5 Kms, b for 5-10 Kms and c for 10+ kms of nearest place where facility is available is given)

75	76	77	78	79	80	81	82	83	84	85	86	87	88	2	1
Navigable Waterway (River/Canal)(NW)	Footpaths (FP)	Commercial & Co-Operative Banks	ATM	Agricultural Credit Societies	Self-Help Group (SHG)	Public Distribution System (PDS) shop	Mandis / Regular Market	Weekly Haat	Agricultural Marketing Society	Integrated Child Development Scheme (Nutritional Centres)	Anganwadi Centre (Nutritional Centres)	Others (Nutritional Centres)	ASHA(Accredited Social Health Activist)	Name Village	Sr. No.
c	Yes	c	c	a	Yes	a	c	c	c	c	Yes	Yes	Yes	Ordi	92
c	Yes	Yes	Yes	Yes	Yes	Yes	b	b	b	b	Yes	Yes	Yes	Vadaj	93
c	Yes	Yes	Yes	c	Yes	Yes	c	c	c	c	Yes	Yes	Yes	Ten Talav	94
c	Yes	b	b	b	Yes	Yes	b	b	b	b	Yes	Yes	Yes	Shirola	95
c	Yes	c	a	Yes	Yes	Yes	c	c	c	c	Yes	Yes	Yes	Pisai	96
c	Yes	c	c	c	Yes	Yes	c	c	c	c	Yes	Yes	Yes	Karmal	97
b	Yes	Yes	c	c	Yes	Yes	c	c	c	c	Yes	Yes	c	Kayavarohan	98
c	Yes	c	c	c	Yes	c	c	c	c	c	Yes	Yes	Yes	Lingsthali	99
c	Yes	b	c	b	Yes	b	b	c	b	c	Yes	Yes	c	Bananj	100
c	Yes	c	c	c	Yes	a	c	c	c	c	Yes	Yes	Yes	Manpur	101
b	Yes	c	c	c	Yes	c	c	c	c	c	Yes	Yes	Yes	Rajpura	102
c	Yes	b	b	b	Yes	a	b	b	b	b	Yes	Yes	b	Paragam	103
c	Yes	b	b	b	Yes	Yes	b	b	Yes	b	Yes	Yes	Yes	Akoti	104
c	Yes	c	c	c	Yes	a	c	c	c	c	Yes	Yes	Yes	Sompura	105
c	Yes	c	c	c	Yes	Yes	c	c	c	c	Yes	Yes	c	Bhumasiya	106
c	Yes	c	c	c	Yes	c	c	b	c	c	Yes	Yes	Yes	Gumanpura	107
a	Yes	a	a	c	Yes	Yes	c	c	c	c	Yes	Yes	Yes	Sanor	108
c	Yes	Yes	Yes	c	Yes	Yes	c	c	c	c	Yes	Yes	Yes	Mandva	109
c	Yes	c	c	c	Yes	c	c	c	c	c	Yes	Yes	Yes	Fulwadi	110
c	Yes	c	c	c	Yes	a	c	c	c	c	c	Yes	c	Jesangpura	111
c	Yes	b	b	b	Yes	b	c	c	c	c	Yes	Yes	c	Bhalodra	112
c	Yes	b	c	b	Yes	b	c	c	c	c	Yes	Yes	c	Baglipura	113
c	Yes	c	c	c	Yes	c	a	a	a	c	Yes	Yes	c	Gamdi	114
c	Yes	Yes	c	Yes	Yes	Yes	c	c	c	c	Yes	Yes	Yes	Chandod	115
c	Yes	c	c	c	Yes	a	c	c	c	c	Yes	Yes	c	Bhimpura	116
c	Yes	a	a	a	Yes	a	a	a	a	c	Yes	Yes	Yes	Nanderiya	117
c	Yes	Yes	Yes	b	Yes	Yes	c	c	c	c	Yes	Yes	Yes	Karnali	118
<b>0</b>	<b>118</b>	<b>14</b>	<b>8</b>	<b>18</b>	<b>116</b>	<b>47</b>	<b>0</b>	<b>0</b>	<b>6</b>	<b>0</b>	<b>114</b>	<b>118</b>	<b>65</b>		

## Census of India 2011- Village Directory Amenities and Land use ( As in 2009 )

Availability of miscellaneous facilities (If amenities available code -  
Yes is given, If not available within the village , the distance range  
code viz; a for < 5 Kms, b for 5-10 Kms and c for 10+ kms of  
nearest place where facility is available is given)

Availability of electricity (Yes/No)

Sr. No.	Name Village	Community Centre with/ Without TV	Sports Field,	Sports Club / Recreation Centre	Cinema / Video Hall	Public Library	Public Reading Room	Newspaper Supply	Assembly Polling Station	Birth & Death Registration Office	Power Supply for Domestic Use (ED)	Power Supply for Agricultural Use (EAG)	Power Supply for Commercial Use (EC)	Power Supply for All Uses (EA)
1	2	89	90	91	92	93	94	95	96	97	98	99	100	101
92	Ordi	c	c	c	c	Yes	c	Yes	Yes	Yes	Yes	Yes	Yes	Yes
93	Vadaj	b	b	b	b	b	b	Yes	Yes	Yes	Yes	Yes	Yes	Yes
94	Ten Talav	c	c	c	c	Yes	c	Yes	Yes	Yes	Yes	Yes	Yes	Yes
95	Shirola	b	b	b	b	Yes	b	Yes	Yes	Yes	Yes	Yes	Yes	Yes
96	Pisai	c	c	c	c	c	c	Yes	Yes	Yes	Yes	Yes	Yes	Yes
97	Karmal	c	c	c	c	c	c	Yes	Yes	Yes	Yes	Yes	Yes	Yes
98	Kayavarohan	c	c	c	c	Yes	c	Yes	Yes	Yes	Yes	Yes	Yes	Yes
99	Lingsthali	c	c	c	c	c	c	Yes	Yes	Yes	Yes	Yes	Yes	Yes
100	Bananj	c	c	c	c	Yes	c	Yes	Yes	Yes	Yes	Yes	Yes	Yes
101	Manpur	c	c	c	c	c	c	Yes	Yes	Yes	Yes	Yes	Yes	Yes
102	Rajpura	b	c	c	c	Yes	c	Yes	Yes	Yes	Yes	Yes	Yes	Yes
103	Paragam	b	b	b	b	b	b	Yes	Yes	Yes	Yes	Yes	Yes	Yes
104	Akoti	b	b	b	b	Yes	b	Yes	Yes	Yes	Yes	Yes	Yes	Yes
105	Sompura	c	c	c	c	Yes	c	Yes	Yes	Yes	Yes	Yes	Yes	Yes
106	Bhumasiya	c	c	c	c	Yes	c	Yes	Yes	Yes	Yes	Yes	Yes	Yes
107	Gumanpura	c	c	c	c	Yes	c	Yes	Yes	Yes	Yes	Yes	Yes	Yes
108	Sanor	c	c	c	c	Yes	c	Yes	Yes	Yes	Yes	Yes	Yes	Yes
109	Mandva	c	c	c	c	c	c	Yes	Yes	Yes	Yes	Yes	Yes	Yes
110	Fulwadi	c	c	c	c	Yes	c	Yes	Yes	Yes	Yes	Yes	Yes	Yes
111	Jesangpura	c	c	c	c	c	c	Yes	Yes	Yes	Yes	Yes	Yes	Yes
112	Bhalodra	c	c	c	c	Yes	c	Yes	Yes	Yes	Yes	Yes	Yes	Yes
113	Baglipura	c	c	c	c	Yes	c	Yes	Yes	Yes	Yes	Yes	Yes	Yes
114	Gamdi	c	c	c	c	Yes	c	Yes	Yes	Yes	Yes	Yes	Yes	Yes
115	Chandod	c	c	c	c	c	c	Yes	Yes	Yes	Yes	Yes	Yes	Yes
116	Bhimpura	a	c	c	c	Yes	a	Yes	Yes	Yes	Yes	Yes	Yes	Yes
117	Nanderiya	c	c	c	c	Yes	a	Yes	Yes	Yes	Yes	Yes	Yes	Yes
118	Karnali	c	c	c	c	Yes	c	Yes	Yes	Yes	Yes	Yes	Yes	Yes
<b>Block Total</b>		<b>20</b>	<b>1</b>	<b>0</b>	<b>0</b>	<b>81</b>	<b>0</b>	<b>118</b>	<b>118</b>	<b>117</b>	<b>118</b>	<b>118</b>	<b>118</b>	<b>118</b>

## Census of India 2011- Village Directory Amenities and Land use ( As in 2009 )

Land Use									
Area under different types of land use ( in hectares rounded up to one decimal place)									
Name	Distance Range Code i.e. a. for < 5 Kms, b. for 5-10 Kms & c. for 10+ kms .	Forests	Area under Non-Agricultural Uses	Barren and Un-Cultivable land	Permanent Pastures and Other Grazing Lands	Land Under Miscellaneous Tree Crops etc.	Cultivable Waste Land	Name Village	Sr. No.
102	103	104	105	106	107	108	109	2	1
DABHOI	c	0	2	41.5	10.1	0	0	Ordi	92
DABHOI	b	0	0	152.4	16.5	0	0	Vadaj	93
DABHOI	c	31.5	0	97.7	119.1	0	0	Ten Talav	94
DABHOI	b	0	0	0	78.3	0	0	Shirola	95
DABHOI	c	0	0	50.6	35.5	0	0	Pisai	96
DABHOI	c	0	0	32.8	23.7	0	0	Karmal	97
DABHOI	c	56	0	100	130.9	0	0	Kayavarohan	98
DABHOI	c	0	0	61.5	28.2	0	0	Lingsthali	99
KARJAN	c	0	0	11.1	59.7	0	0	Bananj	100
DABHOI	c	0	0	22.2	22.3	0	0	Manpur	101
DABHOI	c	0	2	30.5	10.1	0	0	Rajpura	102
DABHOI	b	0	44.9	0	9.8	0	0	Paragam	103
DABHOI	b	28.7	0	41.5	26.3	0	1.2	Akoti	104
DABHOI	c	5.2	3.5	5.8	7.1	0	0	Sompura	105
DABHOI	c	0	0	0	95	0	0	Bhumasiya	106
DABHOI	c	0	0	46.2	14.1	0	0	Gumanpura	107
DABHOI	c	0	0	77.1	5.4	0	0	Sanor	108
DABHOI	c	0	295.9	0	0	0	0	Mandva	109
DABHOI	c	0	17.3	105.5	90.4	0	0	Fulwadi	110
DABHOI	c	35.4	0.7	0	138	0	0	Jesangpura	111
DABHOI	c	0	0	131.9	0	0	0	Bhalodra	112
DABHOI	c	0	0	4.1	6.4	0	0	Baglipura	113
DABHOI	c	0	0	0	62.3	0	0	Gamdi	114
DABHOI	c	0	3.5	45.3	0	0	0	Chandod	115
DABHOI	c	0	2	90.9	0	0	0	Bhimpura	116
DABHOI	c	11	0	60	42.3	0	0	Nanderiya	117
DABHOI	c	0	32.9	170.8	126.8	0	0	Karnali	118
<b>0</b>	<b>0</b>	<b>1159.2</b>	<b>1510.6</b>	<b>3903.5</b>	<b>3519</b>	<b>114.4</b>	<b>148.8</b>		

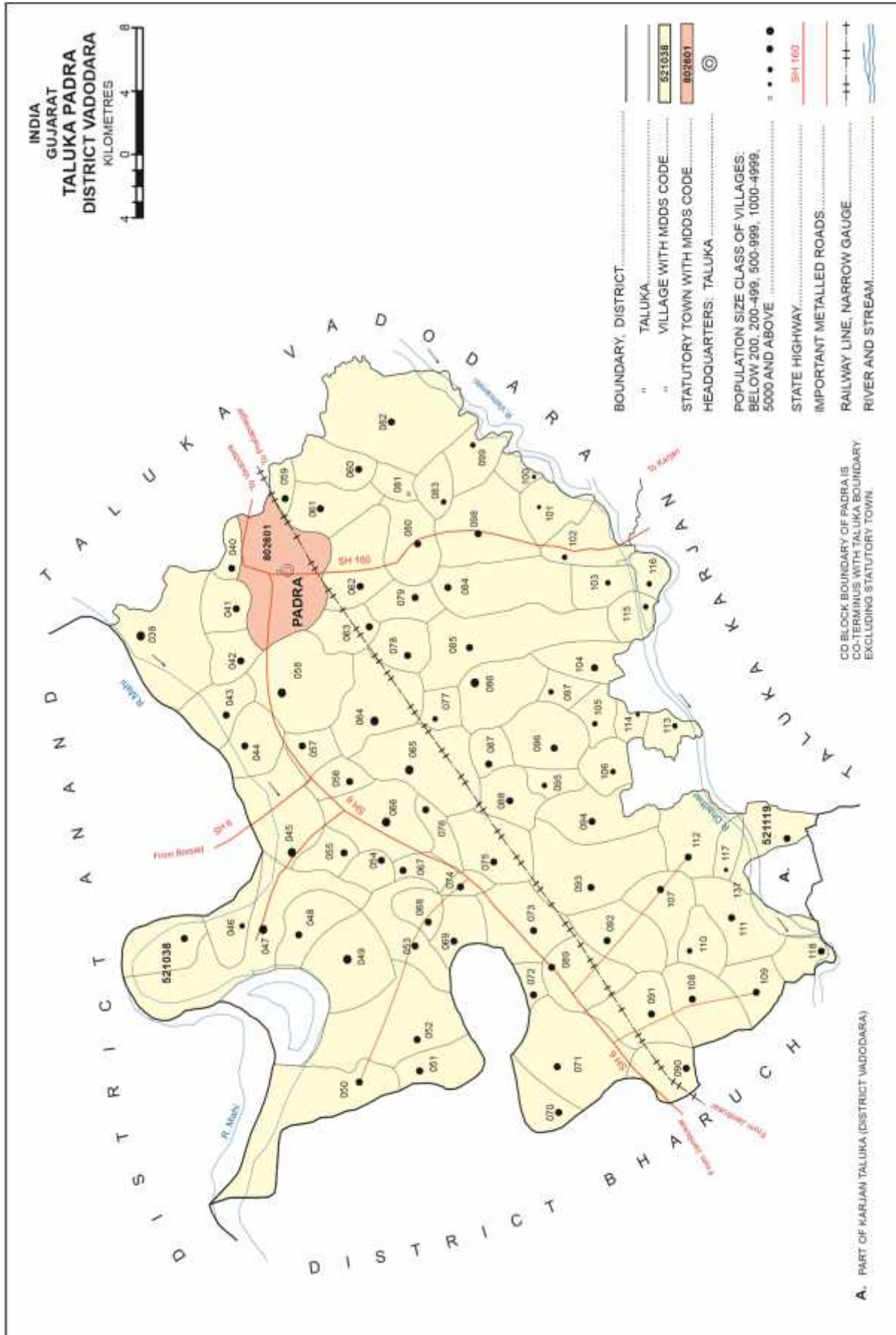
### Census of India 2011- Village Directory Amenities and Land use ( As in 2009 )

Land Use													Name of three most important commodities manufactured			
Area under different types of land use ( in hectares rounded up to one decimal place)											Area irrigated by source (in hectare).					
Sr. No.	Name Village	Fallow lands Other Than Current Fallows	Current Fallows	Net Area Sown	Total Irrigated Land Area	Total Un-irrigated Land Area	Canals ( C )	Wells/Tube-Wells (W/TW)	Tanks/Lakes (T/L)	Water Falls (WF)	Others (O)	First				Second
1	2	110	111	112	113	114	115	116	117	118	119	120	121	122		
92	Ordi	0	0	209.6	140	69.6	40	100	0	0	0					
93	Vadaj	0	0	1218.2	1200	18.2	600	600	0	0	0					
94	Ten Talav	0	0	1152.7	1152.7	0	452.7	700	0	0	0					
95	Shirola	0	0	537.5	537.5	0	237.5	300	0	0	0					
96	Pisai	0	0	594.2	594.2	0	294.2	300	0	0	0					
97	Karmal	0	0	402.2	402.2	0	200	202.2	0	0	0					
98	Kayavarohan	0	0	3074	3074	0	1500	1574	0	0	0					
99	Lingsthali	0	0	772.4	700	72.4	350	350	0	0	0					
100	Bananj	0	0	347.7	347.7	0	150	197.7	0	0	0					
101	Manpur	0	0	141.8	141.8	0	50	50.8	0	0	41					
102	Rajpura	0	0	250.9	250.9	0	50.9	200	0	0	0					
103	Paragam	0	0	168	168	0	68	100	0	0	0					
104	Akoti	0	0	403.7	403.7	0	150	150	0	0	103.7					
105	Sompura	0	0	191.8	191.8	0	100	91.8	0	0	0					
106	Bhumasiya	0	0	12.2	12.2	0	0	12.2	0	0	0					
107	Guman pura	0	0	144	144	0	50	50	0	0	44					
108	Sanor	0	0	555.1	555.1	0	250	250	0	0	55.1					
109	Mandva	0	0	865.6	865.6	0	400	400	0	0	65.6					
110	Fulwadi	0	0	215.8	215.8	0	165.8	50	0	0	0					
111	Jesangpura	0	0	123.2	123.2	0	73.2	50	0	0	0					
112	Bhalodra	0	0	333.3	333.3	0	150	150	0	0	33.3					
113	Baglipura	0	0	80	80	0	30	50	0	0	0					
114	Gamdi	0	0	276.3	170.3	106	20.3	150	0	0	0					
115	Chandod	0	0	16.3	16.3	0	8.3	8	0	0	0					
116	Bhimpura	0	0	181.1	181.1	0	140	41.1	0	0	0					
117	Nanderiya	0	0	407.6	407.6	0	200	207.6	0	0	0					
118	Karnali	0	0	791.4	791.4	0	300	391.4	0	0	100					
<b>Block Total</b>		<b>11</b>	<b>0</b>	<b>50469.7</b>	<b>41092</b>	<b>9377.7</b>	<b>17391.7</b>	<b>18853.3</b>	<b>2604.3</b>	<b>1033.5</b>						

**TALUKA/C.D.BLOCK**

**PADRA**









## (C) Alphabetical List of Villages (Padra Taluka)

Sr. No.	Name of Village	2011 Census Location Code Number	2001 Census Location Code Number	Sr. No.	Name of Village	2011 Census Location Code Number	2001 Census Location Code Number
1	2	3	4	1	2	3	4
1	Abhol	521091	01470100	42	Majatan	521053	01466300
2	Ambada	521096	01470600	43	Masar	521071	01468100
3	Amla	521084	01469400	44	Medhad	521102	01471200
4	Anti	521086	01469600	45	Mobha	521093	01470300
5	Bhadara	521097	01470700	46	Mujpur	521045	01465500
6	Bhadari	521104	01471400	47	Muval	521075	01468500
7	Bhanpur	521110	01472000	48	Narsipura	521055	01466500
8	Bhoj	521065	01467500	49	Nedra	521118	01472800
9	Brahmanvasi	521070	01468000	50	Patod	521060	01467000
10	Chansad	521082	01469200	51	Pavda	521048	01465800
11	Chitral	521069	01467900	52	Pindapa	521092	01470200
12	Chokari	521049	01465900	53	Pipli	521078	01468800
13	Dabhasa	521058	01466800	54	Rajupura	521087	01469700
14	Dabka	521047	01465700	55	Ranu	521064	01467400
15	Danoli	521109	01471900	56	Sadad	521115	01472500
16	Darapura	521061	01467100	57	Sadhi	521085	01469500
17	Dhobikuwa	521056	01466600	58	Sadra	521094	01470400
18	Dudhwada	521051	01466100	59	Sampla	521108	01471800
19	Ekalbara	521044	01465400	60	Sandha	521068	01467800
20	Gametha	521072	01468200	61	Sangma	521040	01465000
21	Gavasad	521073	01468300	62	Saras Vani	521098	01470800
22	Gayapura	521105	01471500	63	Sareja	521081	01469100
23	Ghayaj	521062	01467200	64	Sejakuva	521079	01468900
24	Goriyad	521080	01469000	65	Shahera	521113	01472300
25	Husepur	521103	01471300	66	Shanpur	521107	01471700
26	Jalalpur	521088	01469800	67	Shihor	521099	01470900
27	Jaspur	521039	01464900	68	Sokhdakhurd	521059	01466900
28	Kalyankui	521095	01470500	69	Sokhdaraghu	521119	01472900
29	Kanda	521106	01471600	70	Somjipura	521054	01466400
30	Kanzat	521090	01470000	71	Sultanpura	521046	01465600
31	Karkhadi	521052	01466200	72	Tajpura	521041	01465100
32	Karnakuva	521076	01468600	73	Thikariya Math	521114	01472400
33	Kothwada	521116	01472600	74	Thikariya Mubarak	521100	01471000
34	Kotna	521112	01472200	75	Tithor	521050	01466000
35	Kural	521089	01469900	76	Umaraya	521043	01465300
36	Latipura	521063	01467300	77	Vadadla	521077	01468700
37	Lola	521074	01468400	78	Vadu	521066	01467600
38	Luna	521042	01465200	79	Vanchhara	521111	01472100
39	Madapur	521083	01469300	80	Vasnaref	521117	01472700
40	Mahmadpura	521038	01464800	81	Virpur	521101	01471100
41	Mahuvad	521057	01466700	82	Vishrampura	521067	01467700

## Census of India 2011- Village Directory Amenities and Land use ( As in 2009 )

Number of educational amenities available. (If not available within the village , the distance range code viz; a for < 5 Kms, b for 5-10 Kms and c for 10+ kms of nearest place where facility is available is given).

Sr. No.	Name Village	Location Code No.	Total Area of The Village (In Hectares Rounded Up to One Decimal Place)	Total Population ( 2011 Census )	Number of Households (2011 Census)	Pre-Primary School (PP)	Primary School (P)	Middle School (M)	Secondary School (S)	Senior Secondary School (SS)	Degree College of Arts Science & Commerce (ASC)	Engineering College(EC)	Medical College (MC)	Management Institute (MI)
1	2	3	4	5	6	7	8	9	10	11	12	13	14	15
<b>CD Block:- Padra (0185)</b>														
1	Mahmadpura	521038	1029.6	1481	323	c	1		b	c	c	c	c	c
2	Jaspur	521039	1575	7658	1530	b	1		1	1	b	c	c	c
3	Sangma	521040	329.2	3096	664	a	1		a	a	a	b	b	b
4	Tajpura	521041	332.7	1720	360	a	1		c	c	a	c	c	c
5	Luna	521042	447.5	2739	521	a	1		b	b	a	c	c	c
6	Umaraya	521043	539.2	4115	775	b	1		a	c	b	c	c	c
7	Ekalbara	521044	593	4435	917	b	2		a	b	b	c	c	c
8	Mujpur	521045	888.8	9410	1923	b	2		a	c	b	c	c	c
9	Sultanpura	521046	299	892	167	c	1		a	b	c	c	c	c
10	Dabka	521047	1906.3	7345	1545	c	2		1	c	c	c	c	c
11	Pavda	521048	563.2	2113	453	c	1		b	c	c	c	c	c
12	Chokari	521049	1380.1	8884	1811	b	3		b	c	c	c	c	c
13	Tithor	521050	2462	4916	1078	c	2		a	c	c	c	c	c
14	Dudhwada	521051	614.5	1854	460	c	1		a	c	c	c	c	c
15	Karkhadi	521052	1659.5	4791	1100	c	5		1	b	c	c	c	c
16	Majatan	521053	456.6	3288	629	c	1		a	c	c	c	c	c
17	Somjipura	521054	252.2	2480	518	c	1		a	c	c	c	c	c
18	Narsipura	521055	266.9	3447	729	c	1		a	c	c	c	c	c
19	Dhobikuwa	521056	196.9	3392	710	b	2		c	c	b	c	c	c
20	Mahuvad	521057	482.5	2564	534	1	1		1	b	b	c	c	c
21	Dabhasa	521058	1199.1	8337	1708	a	2		1	b	a	c	c	c
22	Sokhdakhurd	521059	446.8	2139	462	1	1		a	a	a	c	c	c
23	Patod	521060	511.3	2479	532	a	1		a	a	a	c	c	c
24	Darapura	521061	407.6	3032	666	a	2		2	a	a	c	c	c
25	Ghayaj	521062	737.5	2667	594	a	1		a	a	a	c	c	c
26	Latipura	521063	350.4	2702	592	a	1		1	a	a	c	c	c
27	Ranu	521064	858	6092	1188	b	3		1	b	b	c	c	c
28	Bhoj	521065	1153	7072	1403	c	3		1	b	c	c	c	c
29	Vadu	521066	874	9626	1916	1	3		1	c	c	c	c	c
30	Vishrampura	521067	234.9	2997	606	c	1		a	b	c	c	c	c
31	Sandha	521068	336.7	2600	531	a	1		a	c	c	c	c	c

## Census of India 2011- Village Directory Amenities and Land use ( As in 2009 )

Number of educational amenities available. (If not available within the village, the distance range code viz; a for < 5 Kms, b for 5-10 Kms and c for 10+ kms of nearest place where facility is available is given).

Number of Medical Amenities available. (If not available within the village, the distance range code viz; a for < 5 Kms, b for 5-10 Kms and c for 10+ kms of nearest place where facility is available is given).

16	17	18	19	20	21	22	23	24	25	26	27	28	29	30	31	2	1
Polytechnic (Pt)	Vocational Training School /ITI	Non-formal Training Centre (NFTC)	Special School for Disabled (SSD)	Others (Specify)	Community Health Centre (CHC)	Primary Health Centre (PHC)	Primary Health Sub Centre (PHS)	Maternity and Child Welfare Centre (MCW)	T.B. Clinic (TBC)	Hospital-Allopathic (HA)	Hospital-Alternative Medicine (HO)	Dispensary (D)	Veterinary Hospital (VH)	Mobile Health Clinic (MHC)	Family Welfare Centre (FWC)	Name Village	Sr. No.
c	c	c	c		c	c	b	b	c	c	c	c	b	c	c	Mahmadpura	1
c	b	c	c		b	b	l	b	b	b	c	b	b	b	b	Jaspur	2
b	a	b	b		a	a	l	a	a	a	a	a	a	l	a	Sangma	3
c	a	c	c		a	a	l	a	a	a	c	a	a	a	a	Tajpura	4
c	a	c	c		a	a	a	a	a	a	c	a	a	a	a	Luna	5
c	b	b	c		b	b	l	b	b	b	c	a	b	b	b	Umaraya	6
c	b	c	c		b	b	b	b	b	b	c	l	a	a	a	Ekalbara	7
c	b	b	c		b	l	l	b	b	b	c	b	b	b	b	Mujpur	8
c	c	c	c		c	b	a	b	c	c	c	c	b	c	c	Sultanpura	9
c	c	c	c		c	b	l	b	c	c	c	c	b	c	c	Dabka	10
c	c	c	c		c	b	c	c	c	c	c	c	c	c	c	Pavda	11
c	c	c	c		c	b	l	b	c	c	c	l	b	b	c	Chokari	12
c	c	c	c		c	a	l	a	c	c	c	l	c	c	c	Tithor	13
c	c	c	c		c	a	l	a	c	c	c	a	b	a	a	Dudhwada	14
c	c	c	c		c	l	l	l	c	c	c	c	c	c	c	Karkhadi	15
c	c	c	c		c	a	a	a	c	c	c	a	b	b	b	Majatan	16
c	c	c	c		c	a	a	a	c	c	c	c	a	c	c	Somjipura	17
c	c	c	c		c	a	a	a	c	c	c	a	a	a	a	Narsipura	18
c	b	c	c		b	a	a	a	b	b	c	b	a	b	b	Dhobikuwa	19
c	b	c	c		b	a	l	l	b	b	b	b	a	b	b	Mahuvad	20
c	a	c	c		a	a	l	l	a	a	b	a	a	a	a	Dabhasa	21
c	a	c	c		a	a	l	a	a	a	c	a	a	a	a	Sokhdakhurd	22
c	a	a	c		a	a	a	a	a	a	c	a	a	a	a	Patod	23
c	a	a	c		a	a	a	a	a	a	c	a	a	a	a	Darapura	24
c	a	c	c		a	a	a	a	a	a	c	a	a	a	a	Ghayaj	25
c	a	c	c		a	a	a	a	a	a	c	a	a	a	a	Latipura	26
c	b	c	c		b	b	l	a	b	b	c	b	b	b	b	Ranu	27
c	c	c	c		c	a	l	a	c	c	c	a	a	a	a	Bhoj	28
c	c	c	c		c	l	l	l	c	c	c	a	l	a	c	Vadu	29
c	c	c	c		c	c	l	b	c	c	c	b	b	c	c	Vishrampura	30
c	c	c	c		c	a	a	a	c	c	c	b	b	b	b	Sandha	31

**Census of India 2011- Village Directory**  
**Amenities and Land use ( As in 2009 )**

Number of Non-Government Medical Amenities available.									Availability of drinking water - Yes / No							
Sr. No.	Name Village	Charitable Non Govt. Hospital/Nursing Home.	Medical Practitioner with MBBS Degree	Medical Practitioner with Other Degree	Medical Practitioner with No Degree	Traditional Practitioner and Faith Healer	Medicine Shop	Others	Tap Water (Treated/Untreated)	Well Water (Covered / Uncovered well)	Hand Pump	Tube Wells / Bore Well	Spring	River / Canal	Tank / Pond / Lake	Others
1	2	32	33	34	35	36	37	38	39	40	41	42	43	44	45	46
1	Mahmadpura	0	0	0	0	0	0	0	Yes	No	Yes	Yes	No	Yes	No	No
2	Jaspur	0	0	1	0	2	0	0	Yes	Yes	Yes	Yes	No	Yes	No	No
3	Sangma	0	0	0	0	0	0	0	Yes	Yes	Yes	Yes	No	Yes	Yes	No
4	Tajpura	0	0	0	0	0	0	0	Yes	No	No	Yes	No	No	Yes	No
5	Luna	0	0	0	0	0	3	0	Yes	Yes	No	Yes	No	No	Yes	No
6	Umaraya	0	0	0	0	0	0	0	Yes	Yes	Yes	Yes	No	Yes	No	No
7	Ekalbara	0	0	0	0	0	0	0	Yes	No	Yes	No	No	Yes	Yes	No
8	Mujpur	0	0	0	0	0	0	0	Yes	Yes	Yes	Yes	No	Yes	Yes	No
9	Sultanpura	0	0	0	0	0	0	0	Yes	Yes	Yes	Yes	No	Yes	Yes	No
10	Dabka	0	0	2	0	0	0	0	Yes	Yes	Yes	Yes	No	Yes	No	Yes
11	Pavda	0	0	0	0	0	0	0	No	Yes	Yes	Yes	No	Yes	Yes	No
12	Chokari	0	0	0	0	0	0	0	Yes	Yes	Yes	Yes	No	Yes	Yes	No
13	Tithor	0	0	0	0	0	0	0	Yes	Yes	Yes	Yes	No	Yes	No	No
14	Dudhwada	0	0	0	0	0	0	0	Yes	Yes	Yes	Yes	No	No	Yes	No
15	Karkhadi	0	0	0	0	0	1	0	Yes	Yes	Yes	Yes	No	Yes	Yes	No
16	Majatan	0	0	0	0	0	0	0	Yes	Yes	Yes	Yes	No	No	Yes	No
17	Somjipura	0	0	0	0	0	0	0	Yes	No	Yes	Yes	No	No	Yes	No
18	Narsipura	0	0	0	0	0	0	0	Yes	No	Yes	No	No	No	Yes	No
19	Dhobikuwa	0	0	0	0	0	0	0	Yes	Yes	Yes	Yes	No	Yes	No	No
20	Mahuvad	0	0	0	0	0	0	0	Yes	Yes	Yes	Yes	No	Yes	No	No
21	Dabhasa	0	1	0	0	0	10	0	Yes	Yes	Yes	Yes	No	No	Yes	No
22	Sokhdakhurd	0	0	0	0	0	0	0	Yes	Yes	Yes	Yes	No	No	Yes	No
23	Patod	0	0	0	0	0	0	0	Yes	No	Yes	Yes	No	No	Yes	No
24	Darapura	0	0	0	0	0	0	0	Yes	Yes	Yes	Yes	No	No	Yes	No
25	Ghayaj	0	0	0	0	0	0	0	Yes	Yes	Yes	Yes	No	Yes	Yes	No
26	Latipura	0	0	0	0	0	0	0	Yes	Yes	Yes	Yes	No	No	No	Yes
27	Ranu	0	0	0	0	0	0	0	Yes	Yes	Yes	Yes	No	No	No	Yes
28	Bhoj	0	0	0	0	0	0	0	Yes	No	Yes	Yes	No	Yes	No	No
29	Vadu	0	0	1	0	0	2	0	Yes	No	Yes	Yes	No	No	No	No
30	Vishrampura	0	0	0	0	0	0	0	Yes	No	No	Yes	No	No	Yes	No
31	Sandha	0	0	0	0	0	0	0	Yes	Yes	No	No	No	No	Yes	No

## Census of India 2011- Village Directory

### Amenities and Land use ( As in 2009 )

Availability of toilet & others Yes / No

Communication and transport facilities (If amenities available code -Yes is given except for Village Pin Code ,If not available within the village , the distance range code viz; a for < 5 Kms, b for 5-10 Kms and c for 10+ kms of nearest place where facility is available is given)

47	48	49	50	51	52	53	54	55	56	57	58	59	60	2	1
Community Toilet Including Bath.	Community Toilet Excluding Bath.	Rural Sanitary Mart or Sanitary Hardware Outlet Available Near the Village.	Community Bio- Gas or Recycle of Waste for Productive Use.	Post Office(PO)	Sub Post Office (SPO)	Post & Telegraph Office (P&TO)	Village Pin Code	Telephones (Land lines)	Public Call Office (PCO)	Mobile Phone Coverage	Internet Cafes/ Common Service Centre (CSC)	Private Courier Facility	Bus Service (Public & Private)	Name Village	Sr. No.
No	No	Yes	Yes	c	Yes		391440	a	a	Yes	Yes	c	Yes	Mahmadpura	1
No	No	Yes	No	b	Yes		391440	Yes	Yes	Yes	Yes	b	Yes	Jaspur	2
No	No	No	No	a	Yes		391440	Yes	Yes	Yes	Yes	a	Yes	Sangma	3
No	No	Yes	No	a	Yes		391440	Yes	a	Yes	Yes	a	Yes	Tajpura	4
No	Yes	Yes	No	a	Yes		391440	Yes	a	Yes	Yes	a	Yes	Luna	5
No	No	No	No	b	Yes		391440	Yes	b	Yes	Yes	b	Yes	Umaraya	6
No	No	No	Yes	b	Yes		391165	Yes	a	Yes	Yes	b	Yes	Ekalbara	7
No	No	Yes	No	b	Yes		391440	Yes	Yes	Yes	Yes	b	Yes	Mujpur	8
No	No	No	No	a	a		391440	Yes	Yes	Yes	Yes	c	Yes	Sultanpura	9
No	No	No	No	c	Yes		391440	Yes	Yes	Yes	Yes	c	Yes	Dabka	10
Yes	Yes	No	No	a	a		391440	Yes	Yes	Yes	Yes	a	Yes	Pavda	11
No	No	No	No	a	Yes		391450	Yes	Yes	Yes	Yes	c	Yes	Chokari	12
No	No	Yes	No	c	Yes		391450	Yes	Yes	Yes	Yes	c	Yes	Tithor	13
No	Yes	Yes	No	a	Yes		391450	Yes	Yes	Yes	Yes	a	Yes	Dudhwada	14
No	No	No	Yes	Yes	a		391450	Yes	Yes	Yes	Yes	c	Yes	Karkhadi	15
No	No	Yes	Yes	a	Yes		391450	Yes	a	Yes	Yes	a	Yes	Majatan	16
No	No	No	No	c	c		391440	Yes	b	Yes	Yes	a	Yes	Somjipura	17
No	No	No	Yes	c	Yes		391440	c	c	Yes	Yes	a	Yes	Narsipura	18
No	No	Yes	Yes	b	a		391440	Yes	Yes	Yes	Yes	b	Yes	Dhobikuwa	19
No	No	No	Yes	b	Yes		391440	Yes	Yes	Yes	Yes	b	Yes	Mahuvad	20
No	No	No	Yes	a	Yes		391440	Yes	Yes	Yes	Yes	a	Yes	Dabhasa	21
No	No	Yes	No	a	a		391440	Yes	Yes	Yes	Yes	a	Yes	Sokhdakhurd	22
No	No	No	No	a	a		391440	a	a	Yes	Yes	a	Yes	Patod	23
No	No	No	No	a	Yes		391440	Yes	Yes	Yes	Yes	a	Yes	Darapura	24
No	Yes	Yes	Yes	a	Yes		391440	Yes	Yes	Yes	Yes	a	Yes	Ghayaj	25
No	No	No	Yes	a	Yes		391440	Yes	a	Yes	Yes	a	Yes	Latipura	26
No	No	No	Yes	Yes	a		391445	Yes	Yes	Yes	Yes	Yes	Yes	Ranu	27
No	No	No	Yes	c	Yes		391445	Yes	Yes	Yes	Yes	c	Yes	Bhoj	28
No	No	No	No	c	Yes		391440	Yes	Yes	Yes	Yes	a	Yes	Vadu	29
No	No	No	Yes	b	Yes		391440	Yes	b	Yes	Yes	c	Yes	Vishrampura	30
No	No	No	No	b	Yes		391440	Yes	Yes	Yes	Yes	b	Yes	Sandha	31

## Census of India 2011- Village Directory Amenities and Land use ( As in 2009 )

Sr. No.	Name Village	Communication and transport facilities (If amenities available code -Yes is given except for Village Pin Code ,If not available within the village , the distance range code viz; a for < 5 Kms, b for 5-10 Kms and c for 10+ kms of nearest place where facility is available is given)								Village connected to highways,village roads, banks & credit societies (If amenities available code -Yes is given, If not available within the village , the distance range code viz; a for < 5 Kms, b for 5-10 Kms and c for 10+ kms of nearest place where facility is available is given)					
		Railway Stations	Auto/Modified Autos	Taxis and Vans	Tractors	Cycle-Pulled Rickshaws (Manual & Machine Driven)	Carts Driven by Animals	Sea /River Ferry Service	Connected to National Highway (NH)	Connected to State Highway(SH)	Connected to Major District Road (MDR)	Connected to Others District Road	Pucca Roads	Kutchcha Roads	Water Bounded Macadam (WBM) Roads
1	2	61	62	63	64	65	66	67	68	69	70	71	72	73	74
1	Mahmadpura	c	c	c	c		c	c	c	c	c	Yes	Yes	b	b
2	Jasipur	b	Yes	Yes	Yes	Yes	Yes	b	b	b	b	Yes	Yes	Yes	b
3	Sangma	a	Yes	Yes	Yes		a	c	b	Yes	Yes	Yes	Yes	a	a
4	Tajpura	a	Yes	Yes	Yes	Yes	Yes	c	b	b	c	Yes	Yes	a	a
5	Luna	c	Yes	a	Yes		Yes	b	b	b	b	Yes	Yes	a	a
6	Umaraya	c	c	a	Yes		b	c	c	c	a	Yes	Yes	Yes	b
7	Ekalbara	b	Yes	Yes	Yes		Yes	Yes	c	Yes	Yes	Yes	Yes	Yes	b
8	Mujpur	c	Yes	Yes	Yes		Yes	b	c	Yes	b	Yes	Yes	a	a
9	Sultanpura	b	a	c	a		c	c	c	b	b	Yes	Yes	Yes	b
10	Dabka	c	Yes	c	Yes		Yes	Yes	c	b	Yes	c	Yes	Yes	c
11	Pavda	b	Yes	Yes	Yes	Yes	Yes	b	b	b	Yes	Yes	Yes	Yes	Yes
12	Chokari	c	b	b	Yes		a	Yes	c	c	a	Yes	Yes	b	b
13	Tithor	c	c	c	Yes		Yes	c	c	c	c	Yes	a	Yes	b
14	Dudhwada	c	b	b	Yes	Yes	Yes	c	c	c	a	Yes	Yes	Yes	Yes
15	Karkhadi	b	c	c	Yes	Yes	Yes	b	b	b	Yes	Yes	Yes	Yes	Yes
16	Majatan	b	a	a	b	Yes	b	b	b	b	Yes	Yes	Yes	b	b
17	Somjipura	c	Yes	c	Yes		c	b	b	c	c	Yes	Yes	Yes	a
18	Narsipura	b	Yes	b	Yes		b	b	b	b	a	Yes	Yes	Yes	Yes
19	Dhobikuwa	c	a	b	Yes		Yes	c	c	Yes	c	b	Yes	Yes	b
20	Mahuvad	a	Yes	b	Yes		Yes	b	c	Yes	Yes	Yes	Yes	Yes	b
21	Dabhasa	c	Yes	Yes	Yes	Yes	Yes	b	b	Yes	c	a	Yes	Yes	a
22	Sokhdakhurd	c	Yes	a	Yes		Yes	a	a	a	a	Yes	Yes	a	a
23	Patod	c	Yes	a	Yes		Yes	a	a	a	a	Yes	Yes	Yes	a
24	Darapura	a	Yes	a	Yes		Yes	a	a	a	a	Yes	Yes	Yes	a
25	Ghayaj	a	Yes	Yes	Yes		Yes	b	c	Yes	a	a	Yes	Yes	a
26	Latipura	a	Yes	a	Yes		Yes	b	c	a	b	Yes	Yes	Yes	Yes
27	Ranu	Yes	a	a	Yes		b	b	b	b	c	Yes	Yes	a	a
28	Bhoj	Yes	Yes	c	Yes		Yes	b	c	a	Yes	Yes	Yes	a	a
29	Vadu	a	Yes	Yes	Yes	Yes	Yes	a	a	Yes	Yes	Yes	Yes	Yes	a
30	Vishrampur	b	b	b	Yes		Yes	c	c	Yes	Yes	c	b	b	b
31	Sandha	b	Yes	b	Yes		b	b	b	a	b	Yes	Yes	Yes	Yes

## Census of India 2011- Village Directory Amenities and Land use ( As in 2009 )

Village connected to highways,village roads, banks & credit societies (If amenities available code -Yes is given, If not available within the village , the distance range code viz; a for <5 Kms, b for 5-10 Kms and c for 10+ kms of nearest place where facility is available is given)

Availability of miscellaneous facilities (If amenities available code - Yes is given, If not available within the village , the distance range code viz; a for < 5 Kms, b for 5-10 Kms and c for 10+ kms of nearest place where facility is available is given)

75	76	77	78	79	80	81	82	83	84	85	86	87	88	2	1
Navigable Waterway (River/Canal)(NW)	Footpaths (FP)	Commercial & Co-Operative Banks	ATM	Agricultural Credit Societies	Self-Help Group (SHG)	Public Distribution System (PDS) shop	Mandis / Regular Market	Weekly Haat	Agricultural Marketing Society	Integrated Child Development Scheme (Nutritional Centres)	Anganwadi Centre (Nutritional Centres)	Others (Nutritional Centres)	ASHA(Accredited Social Health Activist)	Name Village	Sr. No.
c	Yes	b	c	b	Yes	b	c	c	Yes	c	Yes	Yes	Yes	Mahmadpura	1
c	Yes	Yes	b	Yes	Yes	Yes	b	b	b	b	Yes	Yes	b	Jaspur	2
c	Yes	Yes	Yes	a	Yes	a	a	a	a	a	Yes	Yes	Yes	Sangma	3
c	Yes	a	a	a	Yes	a	a	a	a	a	Yes	Yes	Yes	Tajpura	4
a	Yes	Yes	Yes	a	Yes	Yes	a	a	a	a	Yes	Yes	Yes	Luna	5
b	Yes	Yes	Yes	b	Yes	Yes	b	b	b	b	Yes	Yes	Yes	Umaraya	6
Yes	Yes	b	b	b	Yes	Yes	b	b	b	b	Yes	Yes	Yes	Ekalbara	7
b	Yes	Yes	Yes	Yes	Yes	Yes	b	b	b	b	Yes	Yes	Yes	Mujpur	8
c	Yes	Yes	c	Yes	Yes	a	c	c	Yes	c	Yes	Yes	Yes	Sultanpura	9
Yes	Yes	Yes	c	Yes	Yes	Yes	c	c	Yes	c	Yes	Yes	Yes	Dabka	10
Yes	Yes	a	c	b	Yes	c	c	a	Yes	c	Yes	Yes	Yes	Pavda	11
b	Yes	Yes	Yes	c	Yes	Yes	c	c	Yes	c	Yes	Yes	Yes	Chokari	12
b	Yes	Yes	Yes	Yes	Yes	Yes	b	c	c	c	Yes	Yes	Yes	Tithor	13
a	Yes	Yes	a	Yes	Yes	Yes	c	c	c	c	Yes	Yes	Yes	Dudhwada	14
b	Yes	Yes	Yes	Yes	Yes	Yes	c	c	Yes	c	Yes	Yes	Yes	Karkhadi	15
b	Yes	Yes	Yes	c	Yes	Yes	c	c	c	c	Yes	Yes	Yes	Majatan	16
b	Yes	Yes	Yes	Yes	Yes	Yes	c	c	c	c	Yes	Yes	Yes	Somjipura	17
b	Yes	Yes	Yes	b	Yes	Yes	b	b	b	c	Yes	Yes	Yes	Narsipura	18
c	Yes	a	b	a	Yes	a	b	b	b	b	Yes	Yes	Yes	Dhobikuwa	19
b	Yes	Yes	Yes	a	Yes	Yes	b	b	b	b	Yes	Yes	Yes	Mahuvad	20
b	Yes	Yes	a	a	Yes	Yes	a	a	a	a	Yes	Yes	Yes	Dabhasa	21
a	Yes	a	a	Yes	Yes	Yes	a	a	a	a	Yes	Yes	a	Sokhdakhurd	22
a	Yes	Yes	Yes	a	Yes	Yes	a	a	a	a	Yes	Yes	Yes	Patod	23
a	Yes	Yes	Yes	a	Yes	Yes	a	a	a	a	Yes	Yes	Yes	Darapura	24
b	Yes	Yes	Yes	a	Yes	Yes	a	a	a	a	Yes	Yes	a	Ghayaj	25
Yes	Yes	a	a	a	Yes	Yes	a	a	a	a	Yes	Yes	Yes	Latipura	26
c	Yes	Yes	Yes	a	Yes	Yes	b	b	b	b	Yes	Yes	Yes	Ranu	27
b	Yes	Yes	Yes	Yes	Yes	Yes	b	b	c	c	Yes	Yes	Yes	Bhoj	28
a	Yes	Yes	c	c	Yes	Yes	Yes	b	b	c	Yes	Yes	Yes	Vadu	29
b	Yes	Yes	Yes	b	Yes	Yes	b	b	b	c	Yes	Yes	Yes	Vishrampura	30
b	Yes	Yes	Yes	a	Yes	Yes	c	c	c	c	Yes	Yes	Yes	Sandha	31



## Census of India 2011- Village Directory Amenities and Land use ( As in 2009 )

Availability of miscellaneous facilities (If amenities available code -  
Yes is given, If not available within the village , the distance range code  
viz; a for < 5 Kms, b for 5-10 Kms and c for 10+ kms of nearest  
place where facility is available is given)

Availability of electricity (Yes/No)

Sr. No.	Name Village	Community Centre with/ Without TV	Sports Field,	Sports Club / Recreation Centre	Cinema / Video Hall	Public Library	Public Reading Room	Newspaper Supply	Assembly Polling Station	Birth & Death Registration Office	Power Supply for Domestic Use (ED)	Power Supply for Agricultural Use (EAG)	Power Supply for Commercial Use (EC)	Power Supply for All Uses (EA)
1	2	89	90	91	92	93	94	95	96	97	98	99	100	101
1	Mahmadpura	b	b	b	c	Yes	c	Yes	Yes	Yes	Yes	Yes	Yes	Yes
2	Jaspur	b	b	b	b	b	b	Yes	Yes	Yes	Yes	Yes	Yes	Yes
3	Sangma	a	a	a	a	a	a	Yes	Yes	Yes	Yes	Yes	Yes	Yes
4	Tajpura	a	a	a	a	Yes	a	Yes	Yes	Yes	Yes	Yes	Yes	Yes
5	Luna	a	Yes	Yes	a	Yes	a	Yes	Yes	Yes	Yes	Yes	Yes	Yes
6	Umaraya	b	b	b	b	Yes	b	Yes	Yes	Yes	Yes	Yes	Yes	Yes
7	Ekalbara	Yes	Yes	a	a	Yes	a	Yes	Yes	Yes	Yes	Yes	Yes	Yes
8	Mujpur	a	a	a	a	a	a	Yes	Yes	Yes	Yes	Yes	Yes	Yes
9	Sultanpura	Yes	c	c	c	c	c	Yes	Yes	Yes	Yes	Yes	Yes	Yes
10	Dabka	Yes	Yes	Yes	c	Yes	Yes	Yes	Yes	Yes	Yes	Yes	Yes	Yes
11	Pavda	Yes	b	b	c	Yes	b	Yes	Yes	Yes	Yes	Yes	Yes	Yes
12	Chokari	b	b	b	c	b	b	Yes	Yes	Yes	Yes	Yes	Yes	Yes
13	Tithor	c	b	b	c	Yes	b	Yes	Yes	Yes	Yes	Yes	Yes	Yes
14	Dudhwada	a	c	c	c	Yes	a	Yes	Yes	Yes	Yes	Yes	Yes	Yes
15	Karkhadi	c	c	c	c	c	c	Yes	Yes	Yes	Yes	Yes	Yes	Yes
16	Majatan	b	Yes	b	c	c	c	Yes	Yes	Yes	Yes	Yes	Yes	Yes
17	Somjipura	b	b	b	c	Yes	a	Yes	Yes	Yes	Yes	Yes	Yes	Yes
18	Narsipura	Yes	Yes	Yes	c	Yes	b	Yes	Yes	Yes	Yes	Yes	Yes	Yes
19	Dhobikuwa	a	b	b	b	Yes	b	Yes	Yes	Yes	Yes	Yes	Yes	Yes
20	Mahuvad	Yes	b	b	b	Yes	b	Yes	Yes	Yes	Yes	Yes	Yes	Yes
21	Dabhasa	Yes	Yes	a	a	Yes	a	Yes	Yes	Yes	Yes	Yes	Yes	Yes
22	Sokhdakhurd	a	a	a	a	Yes	a	Yes	Yes	Yes	Yes	Yes	Yes	Yes
23	Patod	Yes	a	a	a	Yes	a	Yes	Yes	Yes	Yes	Yes	Yes	Yes
24	Darapura	Yes	a	a	a	Yes	a	Yes	Yes	Yes	Yes	Yes	Yes	Yes
25	Ghayaj	Yes	a	a	a	Yes	Yes	Yes	Yes	Yes	Yes	Yes	Yes	Yes
26	Latipura	a	a	a	a	Yes	a	Yes	Yes	Yes	Yes	Yes	Yes	Yes
27	Ranu	a	Yes	a	a	Yes	Yes	Yes	Yes	Yes	Yes	Yes	Yes	Yes
28	Bhoj	b	b	c	c	c	b	Yes	Yes	Yes	Yes	Yes	Yes	Yes
29	Vadu	Yes	Yes	Yes	Yes	Yes	Yes	Yes	Yes	Yes	Yes	Yes	Yes	Yes
30	Vishrampura	b	b	b	b	Yes	b	Yes	Yes	Yes	Yes	Yes	Yes	Yes
31	Sandha	c	c	c	b	Yes	b	Yes	Yes	Yes	Yes	Yes	Yes	Yes

## Census of India 2011- Village Directory Amenities and Land use ( As in 2009 )

Land Use									
Nearest Town									
Area under different types of land use ( in hectares rounded up to one decimal place)									
Name	Distance Range Code i.e. a for < 5 Kms, b for 5-10 Kms & c for 10+ kms .	Forests	Area under Non-Agricultural Uses	Barren and Un-Cultivable land	Permanent Pastures and Other Grazing Lands	Land Under Miscellaneous Tree Crops etc.	Cultivable Waste Land	Name Village	Sr. No.
102	103	104	105	106	107	108	109	2	1
PADRA	c	0	0.8	194	53	0	100	Mahmadpura	1
PADRA	b	13.7	455.7	130.4	0	0	0	Jaspur	2
PADRA	a	0	12	20	4.2	10	0	Sangma	3
PADRA	a	0	3.4	2.1	4.7	0	0	Tajpura	4
PADRA	a	0	61.4	3.2	8.4	0	1.8	Luna	5
PADRA	b	98	40	45	27.2	5	2	Umaraya	6
PADRA	b	0	2	56	45	2	0	Ekalbara	7
PADRA	b	0	135	65	43.8	0	0	Mujpur	8
PADRA	c	42.5	33.5	8.7	82.8	0	0	Sultanpura	9
PADRA	c	0	200.3	100	40.2	20.4	150.3	Dabka	10
PADRA	c	0	3.5	5.8	62.4	0.5	21.4	Pavda	11
PADRA	c	0	596	0	144.6	0	10.3	Chokari	12
PADRA	c	20	110.2	260	68	180	692.8	Tithor	13
PADRA	c	0	41	0	15	1.5	0	Dudhwada	14
PADRA	c	0	431.8	184.8	105.5	0	0	Karkhadi	15
PADRA	c	5	17.2	5.3	14.6	0	0	Majatan	16
PADRA	c	0	20.3	1.3	7.6	0	1.8	Somjipura	17
PADRA	c	0	8	28	2.6	5.3	2	Narsipura	18
PADRA	b	0	17.7	0.2	0	0	0	Dhobikuwa	19
PADRA	b	0	38.4	6.4	16.3	0	0	Mahuvad	20
PADRA	a	0	172	39.3	4	0	0	Dabhasa	21
PADRA	a	1.3	1.1	1.9	2.1	1.1	4.1	Sokhdakhurd	22
PADRA	a	0	31.2	3.7	7.7	0	16.5	Patod	23
PADRA	a	0	73	1.7	1.3	0	0	Darapura	24
PADRA	a	10	26	11	21.5	0	10	Ghayaj	25
PADRA	a	0	0	1.5	2	7.5	0	Latipura	26
PADRA	b	0	44	40	12	0	0	Ranu	27
PADRA	c	0	0	123.2	13.4	0	0	Bhoj	28
PADRA	c	0	35	9.2	17	0	2.1	Vadu	29
PADRA	c	0	14	1	9.9	0	0	Vishrampura	30
PADRA	c	0	4	2.1	0	0	16.6	Sandha	31

**Census of India 2011- Village Directory  
Amenities and Land use ( As in 2009 )**

Land Use												Name of three most important commodities manufactured		
Area under different types of land use ( in hectares rounded up to one decimal place)						Area irrigated by source (in hectare).								
Sr. No.	Name Village	Fallow Lands Other Than Current Fallows		Net Area Sown	Total Irrigated Land Area	Total Un-irrigated Land Area	Canals ( C )	Wells/Tube-Eells (W/TW)	Tanks/Lakes (T/L)	Water Falls (WF)	Others (O)	First	Second	Third
		110	111											
1	Mahmadpura	0	83.7	598	300	298	0	300	0	0	0			
2	Jasipur	0	0	975.1	442.2	533	13.8	423.8	4.5	0	0			
3	Sangma	0	0	283	215	68	0	215	0	0	0			
4	Tajpura	0	24.1	298.4	200.4	98	28	168.4	4	0	0			
5	Luna	61.1	3.2	308.4	200	108.4	18	167	8	0	7			
6	Umaraya	0	2	320	300	20	42	258	0	0	0			
7	Ekalbara	0	123	365	250	115	40	210	0	0	0			
8	Mujpur	0	0	645	345	300	45	300	0	0	0			
9	Sultanpura	0	0	131.5	65.3	66.2	0	65.3	0	0	0			
10	Dabka	250.6	130.4	1014.1	650.8	363.3	300	350.8	0	0	0			
11	Pavda	7.9	31	430.7	250.2	180.4	3.9	182.2	21.4	0	42.8			
12	Chokari	100.1	50.1	479	380.1	98.9	380.1	0	0	0	0			
13	Tithor	409.9	40	681.2	340.6	340.6	0	340.6	0	0	0			
14	Dudhwada	0	0	557	452	105	0	452	0	0	0			
15	Karkhadi	0	0	937.4	732	205.4	0	732	0	0	0			
16	Majatan	0	0	414.5	77.8	336.7	0	60.6	17.2	0	0			
17	Somjipura	0	0	221.2	197.1	24.1	0	197.1	0	0	0			
18	Narsipura	0	0	221	195	26	0	195	0	0	0			
19	Dhobikuwa	0	0	179	129	50	29	100	0	0	0			
20	Mahuvad	0	0	421.3	390.2	31.1	225.2	165	0	0	0			
21	Dabhasa	1.2	0.2	982.4	765.8	216.6	0	765.8	0	0	0			
22	Sokhdakhurd	4.1	0.5	430.7	210.1	220.6	100	110.1	0	0	0			
23	Patod	2.9	0	449.4	11.3	438.2	0	0	0	0	11.3			
24	Darapura	1.7	0	329.9	300	29.9	0.5	282.4	17.1	0	0			
25	Ghayaj	10	5	644	540	104	140	400	0	0	0			
26	Latipura	23.5	0	316	248.2	67.8	15	233.2	0	0	0			
27	Ranu	0	0	762	568	194	0	568	0	0	0			
28	Bhoj	0	0	1016.4	710	306.4	100	610	0	0	0			
29	Vadu	0	0	810.7	480	330.7	0	480	0	0	0			
30	Vishrampura	0	0	210	170	40	0	170	0	0	0			
31	Sandha	0	0	314	280	34	25	205	0	0	50			



## Census of India 2011- Village Directory Amenities and Land use ( As in 2009 )

Number of educational amenities available. (If not available within the village , the distance range code viz; a for < 5 Kms, b for 5-10 Kms and c for 10+ kms of nearest place where facility is available is given).

1	2	3	4	5	6	7	8	9	10	11	12	13	14	15
Sr. No.	Name Village	Location Code No.	Total Area of The Village (In Hectares Rounded Up to One Decimal Place)	Total Population ( 2011 Census )	Number of Households (2011 Census)	Pre-Primary School (PP)	Primary School (P)	Middle School (M)	Secondary School (S)	Senior Secondary School (SS)	Degree College of Arts Science & Commerce (ASC)	Engineering College(EC)	Medical College (MC)	Management Institute (MI)
<b>CD Block:- Padra (0185)</b>														
32	Chitral	521069	371.7	1728	351	c	2		a	a	c	c	c	c
33	Brahmanvasi	521070	590.9	2175	430	c	1		a	c	c	c	c	c
34	Masar	521071	1361.4	3552	764	c	3		1	1	c	c	c	c
35	Gametha	521072	343.1	3759	762	c	1		a	a	c	c	c	c
36	Gavasad	521073	946.9	3613	780	c	1		a	a	c	c	c	c
37	Lola	521074	119.7	1535	270	c	1		a	c	c	c	c	c
38	Muval	521075	781.1	4164	903	c	3		1	c	c	c	c	c
39	Karnakuva	521076	152.8	1289	283	c	1		a	c	c	c	c	c
40	Vadadla	521077	263.6	927	180	b	1		b	b	b	c	c	c
41	Pipli	521078	399.9	2046	406	b	1		a	a	b	c	c	c
42	Sejakuva	521079	369.8	2343	512	b	2		1	1	b	c	c	c
43	Goriyad	521080	614.4	1943	429	a	1		b	b	a	c	c	c
44	Sareja	521081	190.4	10	2	a	a		c	c	a	c	c	c
45	Chansad	521082	1731.1	2775	634	b	1		1	b	b	c	c	c
46	Madapur	521083	297.4	865	182	b	1		b	b	b	c	c	c
47	Amla	521084	1021.6	2129	449	b	1		a	a	b	c	c	c
48	Sadhi	521085	1400.1	3794	819	b	5		1	1	b	c	c	c
49	Anti	521086	863.1	5055	837	b	2		a	a	b	c	c	c
50	Rajupura	521087	258.1	1185	277	c	1		b	c	c	c	c	c
51	Jalalpur	521088	426.2	2069	434	c	1		b	b	c	c	c	c
52	Kural	521089	561.7	2659	569	c	1		1	b	c	c	c	c
53	Kanzat	521090	731.4	4659	1005	b	2		a	a	c	c	c	c
54	Abhol	521091	748.9	2304	472	c	1		1	a	c	c	c	c
55	Pindapa	521092	689.9	1572	302	c	1		b	b	c	c	c	c
56	Mobha	521093	1329	4796	973	c	3		1	1	c	c	c	c
57	Sadra	521094	783.9	2275	465	c	1		c	c	c	c	c	c
58	Kalyankui	521095	213.8	627	141	c	1		c	c	c	c	c	c
59	Ambada	521096	761.6	1021	244	c	1		1	c	c	c	c	c
60	Bhadara	521097	384.8	730	137	c	1		a	a	c	c	c	c
61	Saras Vani	521098	1089.6	2305	511	b	1		1	a	b	c	c	c
62	Shihor	521099	458.8	915	184	b	1		a	a	b	c	c	c

## Census of India 2011- Village Directory Amenities and Land use ( As in 2009 )

Number of educational amenities available. (If not available within the village , the distance range code viz; a for < 5 Kms, b for 5-10 Kms and c for 10+ kms of nearest place where facility is available is given).

Number of Medical Amenities available. (If not available within the village , the distance range code viz; a for < 5 Kms, b for 5-10 Kms and c for 10+ kms of nearest place where facility is available is given).

16	17	18	19	20	21	22	23	24	25	26	27	28	29	30	31	Name Village	Sr. No.
Polytechnic (Pt)	Vocational Training School /ITI	Non-formal Training Centre (NFTC)	Special School for Disabled (SSD)	Others (Specify)	Community Health Centre (CHC)	Primary Health Centre (PHC)	Primary Health Sub Centre (PHS)	Maternity and Child Welfare Centre (MCW)	T.B. Clinic (TBC)	Hospital-Allopathic (HA)	Hospital-Alternative Medicine (HO)	Dispensary (D)	Veterinary Hospital (VH)	Mobile Health Clinic (MHC)	Family Welfare Centre (FWC)		
c	b	c	c		c	b	l	a	c	c	c	c	c	c	c	Chitral	32
c	c	c	c		c	a	c	a	c	c	c	a	c	a	a	Brahmanvasi	33
c	c	c	c		c	c	l	a	c	c	c	b	b	b	b	Masar	34
c	c	c	c		c	b	b	b	c	c	c	b	b	b	b	Gametha	35
c	c	c	c		c	b	l	b	c	c	c	c	b	l	b	Gavasad	36
c	c	c	c		c	b	b	b	c	c	c	b	b	b	b	Lola	37
c	c	c	c		c	a	a	c	c	c	c	l	b	b	b	Muval	38
c	c	c	c		c	c	a	a	c	c	c	a	a	a	a	Karnakuva	39
c	b	b	c		b	b	b	b	b	b	b	b	b	b	b	Vadadla	40
c	b	b	c		b	a	a	a	b	b	b	b	a	a	b	Pipli	41
c	b	c	c		b	a	l	a	b	b	b	b	b	b	b	Sejakuva	42
c	a	c	c		a	a	l	a	a	a	b	a	a	a	a	Goriyad	43
c	a	c	c		a	a	a	a	a	a	c	a	a	a	a	Sareja	44
c	b	c	c		b	l	l	l	b	b	c	b	b	b	l	Chansad	45
c	b	b	c		b	b	b	b	b	b	b	b	b	b	b	Madapur	46
c	b	c	c		b	a	l	a	b	b	b	a	a	a	b	Amla	47
c	l	c	c		b	l	l	l	b	b	b	l	b	b	b	Sadhi	48
c	b	c	c		b	a	a	a	b	b	c	b	b	b	b	Anti	49
c	c	c	c		c	c	c	c	c	c	c	b	b	b	b	Rajupura	50
c	c	c	c		c	a	l	a	c	c	c	a	b	b	b	Jalalpur	51
c	c	c	c		c	c	b	c	c	c	b	l	b	b	b	Kural	52
c	c	c	c		c	l	l	l	c	c	c	c	c	c	c	Kanzat	53
c	c	c	c		c	c	l	a	c	c	c	c	c	c	c	Abhol	54
c	c	c	c		c	a	a	a	c	c	c	b	b	b	c	Pindapa	55
c	l	c	c		c	l	l	l	c	c	c	b	c	l	l	Mobha	56
c	c	c	c		c	a	a	a	c	c	c	a	b	a	a	Sadra	57
c	c	c	c		c	c	a	a	c	c	c	c	c	c	c	Kalyankui	58
c	c	c	c		c	b	l	c	c	b	b	b	c	b	b	Ambada	59
c	c	c	c		c	a	a	c	c	c	c	b	b	b	b	Bhadara	60
c	b	c	c		b	a	l	l	b	b	c	b	b	b	b	Saras Vani	61
c	b	c	c		b	b	a	a	b	b	c	b	b	b	b	Shihor	62

## Census of India 2011- Village Directory Amenities and Land use ( As in 2009 )

Sr. No.	Name Village	Number of Non-Government Medical Amenities available.							Availability of drinking water - Yes / No							
		Charitable Non Govt. Hospital/Nursing Home.	Medical Practitioner with MBBS Degree	Medical Practitioner with Other Degree	Medical Practitioner with No Degree	Traditional Practitioner and Faith Healer	Medicine Shop	Others	Tap Water (Treated/ Untreated)	Well Water (Covered / Uncovered well)	Hand Pump	Tube Wells / Bore Well	Spring	River / Canal	Tank / Pond / Lake	Others
1	2	32	33	34	35	36	37	38	39	40	41	42	43	44	45	46
32	Chitral	0	0	0	0	0	0	0	Yes	No	Yes	Yes	No	No	No	Yes
33	Brahmanvasi	0	0	0	0	0	0	0	Yes	No	Yes	Yes	No	No	Yes	No
34	Masar	0	0	0	0	0	0	0	Yes	No	No	Yes	No	No	Yes	No
35	Gametha	0	0	0	0	0	0	0	Yes	Yes	Yes	Yes	No	No	Yes	No
36	Gavasad	0	0	0	0	0	0	0	Yes	No	No	Yes	No	No	Yes	No
37	Lola	0	0	0	0	0	0	0	Yes	No	Yes	Yes	No	No	Yes	No
38	Muval	0	1	2	0	0	0	0	Yes	Yes	Yes	Yes	No	No	Yes	No
39	Karnakuva	0	0	0	0	0	0	0	Yes	No	Yes	Yes	No	No	No	No
40	Vadadla	0	0	0	0	0	0	0	Yes	Yes	Yes	Yes	No	Yes	Yes	No
41	Pipli	0	0	0	0	0	0	0	Yes	Yes	Yes	Yes	No	No	Yes	No
42	Sejakuva	0	1	0	0	0	0	0	Yes	Yes	No	Yes	No	No	Yes	No
43	Goriyad	0	0	0	0	0	0	0	No	Yes	No	Yes	No	No	Yes	No
44	Sareja	0	0	0	0	0	0	0	Yes	Yes	Yes	Yes	No	No	No	No
45	Chansad	0	1	0	0	0	0	0	Yes	Yes	Yes	Yes	No	Yes	Yes	No
46	Madapur	0	0	0	0	0	0	0	No	No	Yes	Yes	No	No	Yes	No
47	Amla	0	0	0	0	0	0	0	Yes	Yes	Yes	Yes	No	No	Yes	No
48	Sadhi	0	0	0	0	0	1	0	Yes	Yes	Yes	Yes	No	No	Yes	No
49	Anti	0	0	0	0	0	0	0	Yes	No	No	No	No	No	Yes	No
50	Rajupura	0	0	0	0	0	0	0	Yes	Yes	Yes	Yes	No	No	Yes	No
51	Jalalpur	0	0	0	0	0	0	0	Yes	No	No	No	No	Yes	Yes	No
52	Kural	0	1	0	0	0	0	0	Yes	Yes	Yes	Yes	No	No	Yes	No
53	Kanzat	0	0	0	0	0	0	0	Yes	No	Yes	Yes	No	No	Yes	No
54	Abhol	0	0	0	0	0	0	0	Yes	No	Yes	Yes	No	No	Yes	No
55	Pindapa	0	0	0	0	0	0	0	Yes	Yes	No	Yes	No	Yes	Yes	Yes
56	Mobha	1	2	1	0	0	0	0	Yes	No	No	Yes	No	No	Yes	Yes
57	Sadra	0	0	0	0	0	0	0	Yes	Yes	Yes	Yes	No	Yes	Yes	No
58	Kalyankui	0	0	0	0	0	0	0	Yes	Yes	Yes	Yes	No	Yes	Yes	No
59	Ambada	0	0	0	0	0	0	0	Yes	Yes	Yes	Yes	No	No	Yes	No
60	Bhadara	0	0	0	0	0	0	0	Yes	Yes	Yes	Yes	No	No	Yes	No
61	Saras Vani	0	0	2	0	0	0	0	Yes	No	No	Yes	No	No	Yes	No
62	Shihor	0	0	0	0	0	0	0	Yes	No	Yes	Yes	No	Yes	Yes	No

## Census of India 2011- Village Directory Amenities and Land use ( As in 2009 )

Availability of toilet & others  
Yes / No

Communication and transport facilities (If amenities available code -Yes is given except for Village Pin Code ,If not available within the village , the distance range code viz; a for <5 Kms, b for 5-10 Kms and c for 10+ kms of nearest place where facility is available is given)

47	48	49	50	51	52	53	54	55	56	57	58	59	60	2	1
Community Toilet Including Bath.	Community Toilet Excluding Bath.	Rural Sanitary Mart or Sanitary Hardware Outlet Available Near the Village.	Community Bio- Gas or Recycle of Waste for Productive Use.	Post Office(PO)	Sub Post Office (SPO)	Post & Telegraph Office (P&TO)	Village Pin Code	Telephones (Land lines)	Public Call Office (PCO)	Mobile Phone Coverage	Internet Cafes/ Common Service Centre (CSC)	Private Courier Facility	Bus Service (Public & Private)	Name Village	St. No.
No	No	No	Yes	c	Yes		391430	Yes	a	Yes	Yes	c	Yes	Chitral	32
No	No	No	No	a	Yes		391421	Yes	Yes	Yes	Yes	c	Yes	Brahmanvasi	33
No	No	No	Yes	Yes	Yes		391421	b	b	Yes	Yes	b	Yes	Masar	34
Yes	Yes	Yes	Yes	a	Yes		391430	Yes	Yes	Yes	Yes	a	Yes	Gametha	35
No	No	No	Yes	c	Yes		391430	Yes	a	Yes	Yes	c	Yes	Gavasad	36
No	No	No	Yes	a	c		391430	Yes	c	Yes	Yes	c	Yes	Lola	37
No	No	Yes	No	a	Yes		391770	Yes	Yes	Yes	Yes	c	Yes	Muval	38
No	No	No	Yes	a	a		391430	Yes	Yes	Yes	Yes	Yes	Yes	Karnakuva	39
No	No	No	Yes	b	Yes		391445	Yes	Yes	Yes	Yes	b	Yes	Vadadla	40
No	Yes	No	Yes	b	Yes		391445	Yes	Yes	Yes	Yes	b	Yes	Pipli	41
No	No	No	Yes	b	Yes		391440	Yes	Yes	Yes	Yes	b	Yes	Sejakuva	42
No	No	No	Yes	a	Yes		391440	Yes	Yes	Yes	Yes	a	Yes	Goriyad	43
No	No	No	No	a	a		391440	Yes	Yes	Yes	Yes	a	Yes	Sareja	44
No	No	No	Yes	b	Yes		391440	Yes	Yes	Yes	Yes	b	Yes	Chansad	45
No	No	No	Yes	b	b		391440	Yes	Yes	Yes	Yes	b	Yes	Madapur	46
No	No	No	No	b	Yes		391445	Yes	Yes	Yes	Yes	b	Yes	Amla	47
No	No	No	Yes	b	Yes		391445	Yes	Yes	Yes	Yes	b	Yes	Sadhi	48
No	No	Yes	Yes	a	Yes		391445	Yes	Yes	Yes	Yes	b	Yes	Anti	49
No	No	No	Yes	a	Yes		391445	Yes	Yes	Yes	Yes	a	Yes	Rajupura	50
Yes	No	Yes	Yes	a	Yes		391430	Yes	c	Yes	Yes	a	Yes	Jalalpur	51
No	Yes	No	Yes	b	Yes		391430	Yes	b	Yes	Yes	a	Yes	Kural	52
No	No	No	No	b	b		391421	b	b	Yes	Yes	b	Yes	Kanzat	53
No	No	No	Yes	a	Yes		391421	b	b	Yes	Yes	Yes	Yes	Abhol	54
No	No	Yes	Yes	a	Yes		391430	Yes	a	Yes	Yes	c	Yes	Pindapa	55
No	No	Yes	Yes	Yes	Yes		391430	Yes	Yes	Yes	Yes	c	Yes	Mobha	56
Yes	No	Yes	Yes	b	Yes		391510	Yes	c	Yes	Yes	b	Yes	Sadra	57
Yes	No	Yes	Yes	a	b		391430	a	a	Yes	Yes	b	Yes	Kalyankui	58
No	No	No	Yes	b	Yes		391445	Yes	a	Yes	Yes	b	Yes	Ambada	59
No	No	Yes	Yes	c	Yes		391445	Yes	Yes	Yes	Yes	b	Yes	Bhadara	60
No	No	No	No	a	Yes		391445	Yes	a	Yes	Yes	a	Yes	Saras Vani	61
No	No	No	No	b	Yes		391440	Yes	Yes	Yes	Yes	b	Yes	Shihor	62



## Census of India 2011- Village Directory Amenities and Land use ( As in 2009 )

Communication and transport facilities (If amenities available code -Yes is given except for Village Pin Code ,If not available within the village , the distance range code viz; a for < 5 Kms, b for 5-10 Kms and c for 10+ kms of nearest place where facility is available is given)

Village connected to highways,village roads, banks & credit societies (If amenities available code -Yes is given, If not available within the village , the distance range code viz; a for < 5 Kms, b for 5-10 Kms and c for 10+ kms of nearest place where facility is available is given)

Sr. No.	Name Village	Railway Stations	Auto/Modified Autos	Taxis and Vans	Tractors	Cycle-Pulled Rickshaws (Manual & Machine Driven)	Carts Driven by Animals	Sea /River Ferry Service	Connected to National Highway (NH)	Connected to State Highway(SH)	Connected to Major District Road (MDR)	Connected to Others District Road	Pucca Roads	Kutchcha Roads	Water Bounded Macadam (WBM) Roads
1	2	61	62	63	64	65	66	67	68	69	70	71	72	73	74
32	Chitral	b	c	Yes	Yes		Yes	a	a	a	a	Yes	a	a	a
33	Brahmanvasi	b	Yes	Yes	Yes		Yes	a	c	a	c	Yes	Yes	a	a
34	Masar	c	b	b	Yes	Yes	Yes	b	c	Yes	Yes	Yes	Yes	Yes	b
35	Gametha	a	a	Yes	Yes	Yes	Yes	a	c	a	a	Yes	Yes	b	b
36	Gavasad	a	Yes	c	Yes		Yes	b	c	Yes	c	c	Yes	a	b
37	Lola	b	b	Yes	Yes		Yes	b	a	Yes	a	Yes	a	Yes	a
38	Muval	a	Yes	Yes	Yes	Yes	Yes	b	c	c	c	Yes	Yes	Yes	c
39	Karnakuva	c	a	a	Yes		Yes	a	c	Yes	a	a	Yes	Yes	Yes
40	Vadadla	a	a	b	Yes		Yes	b	b	b	b	Yes	Yes	Yes	a
41	Pipli	a	Yes	a	Yes		b	b	b	b	b	Yes	Yes	a	b
42	Sejakuva	c	Yes	b	a		Yes	a	c	b	b	Yes	Yes	Yes	b
43	Goriyad	c	b	a	Yes		Yes	b	c	Yes	c	a	Yes	Yes	a
44	Sareja	c	a	a	a		Yes	Yes	a	b	b	Yes	a	Yes	a
45	Chansad	b	Yes	Yes	Yes	Yes	Yes	b	c	b	b	Yes	Yes	Yes	b
46	Madapur	a	a	a	Yes	Yes	Yes	b	c	c	b	Yes	Yes	b	b
47	Amla	b	Yes	b	Yes		Yes	c	c	c	Yes	Yes	Yes	b	b
48	Sadhi	c	Yes	Yes	Yes		Yes	b	b	b	b	Yes	Yes	Yes	a
49	Anti	b	Yes	b	Yes	Yes	Yes	b	b	b	Yes	Yes	Yes	Yes	a
50	Rajupura	a	a	a	Yes		Yes	b	b	b	b	Yes	b	Yes	a
51	Jalalpur	a	Yes	a	a		a	a	a	a	Yes	a	Yes	Yes	a
52	Kural	c	c	c	Yes		Yes	b	c	Yes	Yes	Yes	Yes	Yes	b
53	Kanzat	b	Yes	b	b		b	b	b	Yes	Yes	Yes	Yes	Yes	b
54	Abhol	a	a	a	Yes		Yes	b	c	Yes	Yes	Yes	Yes	Yes	Yes
55	Pindapa	b	Yes	Yes	Yes		Yes	c	b	a	a	Yes	Yes	Yes	c
56	Mobha	Yes	Yes	Yes	Yes		Yes	a	c	b	Yes	c	Yes	a	a
57	Sadra	a	a	a	b		b	b	b	b	Yes	b	Yes	Yes	a
58	Kalyankui	a	b	b	a		a	a	a	a	Yes	a	Yes	Yes	a
59	Ambada	a	Yes	b	Yes		Yes	c	b	b	b	Yes	Yes	Yes	b
60	Bhadara	c	Yes	c	Yes	Yes	Yes	c	c	c	Yes	Yes	Yes	Yes	b
61	Saras Vani	a	Yes	a	Yes		Yes	b	b	Yes	b	b	Yes	a	a
62	Shihor	c	Yes	b	b		b	b	b	b	c	Yes	Yes	b	b

## Census of India 2011- Village Directory Amenities and Land use ( As in 2009 )

Village connected to highways,village roads, banks & credit societies (If amenities available code -Yes is given, If not available within the village , the distance range code viz; a for <5 Kms, b for 5-10 Kms and c for 10+ kms of nearest place where facility is available is given)

Availability of miscellaneous facilities (If amenities available code - Yes is given, If not available within the village , the distance range code viz; a for <5 Kms, b for 5-10 Kms and c for 10+ kms of nearest place where facility is available is given)

Navigable Waterway (River/Canal)(NW)	Footpaths (FP)	Commercial & Co-Operative Banks	ATM	Agricultural Credit Societies	Self-Help Group (SHG)	Public Distribution System (PDS) shop	Mandis / Regular Market	Weekly Haat	Agricultural Marketing Society	Integrated Child Development Scheme (Nutritional Centres)	Anganwadi Centre (Nutritional Centres)	Others (Nutritional Centres)	ASHA(Accredited Social Health Activist)	Name Village	Sr. No.
75	76	77	78	79	80	81	82	83	84	85	86	87	88	2	1
a	Yes	a	a	b	Yes	a	c	c	c	c	Yes	Yes	Yes	Chitral	32
a	Yes	a	b	Yes	Yes	Yes	b	c	c	c	Yes	Yes	Yes	Brahmanvasi	33
b	Yes	Yes	b	Yes	Yes	Yes	c	c	c	c	Yes	Yes	Yes	Masar	34
b	Yes	Yes	Yes	Yes	Yes	Yes	c	c	c	c	Yes	Yes	Yes	Gametha	35
b	Yes	Yes	Yes	Yes	Yes	Yes	c	c	c	c	Yes	Yes	Yes	Gavasad	36
a	Yes	b	c	b	Yes	a	c	c	c	c	Yes	Yes	Yes	Lola	37
c	Yes	Yes	Yes	Yes	Yes	Yes	c	c	c	c	Yes	Yes	Yes	Muval	38
a	Yes	a	c	c	Yes	a	c	c	c	c	Yes	Yes	Yes	Karnakuva	39
c	Yes	b	b	a	Yes	b	b	b	b	b	Yes	Yes	Yes	Vadadla	40
c	Yes	Yes	Yes	Yes	Yes	Yes	b	b	b	b	Yes	Yes	Yes	Pipli	41
b	Yes	Yes	b	b	Yes	Yes	b	b	b	b	Yes	Yes	Yes	Sejakuva	42
b	Yes	a	a	Yes	Yes	Yes	a	a	a	a	Yes	Yes	Yes	Goriyad	43
a	Yes	a	a	a	Yes	a	a	a	Yes	a	a	Yes	a	Sareja	44
b	Yes	Yes	Yes	Yes	Yes	Yes	b	b	b	b	Yes	Yes	Yes	Chansad	45
b	Yes	b	b	b	Yes	a	b	b	b	b	Yes	Yes	b	Madapur	46
c	Yes	Yes	Yes	Yes	Yes	Yes	b	b	b	b	Yes	Yes	Yes	Amla	47
a	Yes	Yes	b	Yes	Yes	Yes	b	b	b	b	Yes	Yes	Yes	Sadhi	48
a	Yes	Yes	Yes	b	Yes	Yes	b	b	b	b	Yes	Yes	Yes	Anti	49
a	Yes	Yes	b	Yes	Yes	a	b	b	b	c	Yes	Yes	Yes	Rajupura	50
a	Yes	a	a	a	Yes	Yes	a	a	a	c	Yes	Yes	Yes	Jalalpur	51
b	Yes	Yes	Yes	Yes	Yes	Yes	c	c	c	c	Yes	Yes	c	Kural	52
b	Yes	Yes	Yes	b	Yes	Yes	b	c	c	c	Yes	Yes	Yes	Kanzat	53
Yes	Yes	Yes	Yes	Yes	Yes	Yes	c	c	c	c	Yes	Yes	Yes	Abhol	54
c	Yes	b	b	Yes	Yes	a	c	c	c	c	Yes	Yes	Yes	Pindapa	55
a	Yes	Yes	c	Yes	Yes	Yes	c	c	c	c	Yes	Yes	Yes	Mobha	56
a	Yes	Yes	Yes	a	Yes	Yes	a	a	a	c	Yes	Yes	Yes	Sadra	57
a	Yes	a	a	a	Yes	c	a	b	b	c	Yes	Yes	Yes	Kalyankui	58
b	Yes	b	c	b	Yes	Yes	b	c	Yes	c	Yes	Yes	Yes	Ambada	59
b	Yes	c	c	c	Yes	c	c	c	c	c	Yes	Yes	Yes	Bhadara	60
a	Yes	Yes	Yes	a	Yes	Yes	b	b	b	b	Yes	Yes	Yes	Saras Vani	61
b	Yes	b	b	b	Yes	a	b	b	b	b	Yes	Yes	Yes	Shihor	62

## Census of India 2011- Village Directory Amenities and Land use ( As in 2009 )

Availability of miscellaneous facilities (If amenities available code -  
Yes is given, If not available within the village , the distance range code  
viz; a for < 5 Kms, b for 5-10 Kms and c for 10+ kms of nearest  
place where facility is available is given)

Availability of electricity (Yes/No)

Sr. No.	Name Village	Community Centre with/ Without TV	Sports Field,	Sports Club / Recreation Centre	Cinema / Video Hall	Public Library	Public Reading Room	Newspaper Supply	Assembly Polling Station	Birth & Death Registration Office	Power Supply for Domestic Use (ED)	Power Supply for Agricultural Use (EAG)	Power Supply for Commercial Use (EC)	Power Supply for All Uses (EA)
1	2	89	90	91	92	93	94	95	96	97	98	99	100	101
32	Chitral	a	a	a	c	a	a	Yes	Yes	Yes	Yes	Yes	Yes	Yes
33	Brahmanvasi	Yes	a	b	b	Yes	a	Yes	Yes	Yes	Yes	Yes	Yes	Yes
34	Masar	b	b	b	b	b	b	Yes	Yes	Yes	Yes	Yes	Yes	Yes
35	Gametha	Yes	Yes	b	c	Yes	Yes	Yes	Yes	Yes	Yes	Yes	Yes	Yes
36	Gavasad	Yes	Yes	Yes	c	Yes	c	Yes	Yes	Yes	Yes	Yes	Yes	Yes
37	Lola	a	a	a	c	a	a	Yes	Yes	Yes	Yes	Yes	Yes	Yes
38	Muval	b	Yes	Yes	a	Yes	a	Yes	Yes	Yes	Yes	Yes	Yes	Yes
39	Karnakuva	Yes	Yes	c	c	a	a	Yes	Yes	Yes	Yes	Yes	Yes	Yes
40	Vadadla	Yes	Yes	Yes	b	Yes	b	Yes	Yes	Yes	Yes	Yes	Yes	Yes
41	Pipli	b	b	b	b	Yes	b	Yes	Yes	Yes	Yes	Yes	Yes	Yes
42	Sejakuva	Yes	Yes	b	b	Yes	b	Yes	Yes	Yes	Yes	Yes	Yes	Yes
43	Goriyad	a	a	a	a	Yes	a	Yes	Yes	Yes	Yes	Yes	Yes	Yes
44	Sareja	a	a	a	a	a	a	Yes	Yes	Yes	Yes	Yes	Yes	Yes
45	Chansad	b	Yes	b	b	Yes	b	Yes	Yes	Yes	Yes	Yes	Yes	Yes
46	Madapur	b	b	b	b	Yes	b	Yes	Yes	Yes	Yes	Yes	Yes	Yes
47	Amla	Yes	Yes	Yes	b	Yes	Yes	Yes	Yes	Yes	Yes	Yes	Yes	Yes
48	Sadhi	b	Yes	b	b	Yes	Yes	Yes	Yes	Yes	Yes	Yes	Yes	Yes
49	Anti	Yes	b	b	b	Yes	b	Yes	Yes	Yes	Yes	Yes	Yes	Yes
50	Rajupura	a	a	a	c	a	a	Yes	Yes	Yes	Yes	Yes	Yes	Yes
51	Jalalpur	Yes	a	a	a	Yes	a	Yes	Yes	Yes	Yes	Yes	Yes	Yes
52	Kural	Yes	Yes	b	b	Yes	b	Yes	Yes	Yes	Yes	Yes	Yes	Yes
53	Kanzat	Yes	b	b	b	b	b	Yes	Yes	Yes	Yes	Yes	Yes	Yes
54	Abhol	b	a	a	b	b	b	Yes	Yes	Yes	Yes	Yes	Yes	Yes
55	Pindapa	Yes	a	a	a	a	b	Yes	Yes	Yes	Yes	Yes	Yes	Yes
56	Mobha	Yes	Yes	c	b	c	c	Yes	Yes	Yes	Yes	Yes	Yes	Yes
57	Sadra	a	a	a	a	a	a	Yes	Yes	Yes	Yes	Yes	Yes	Yes
58	Kalyankui	Yes	a	a	b	a	a	Yes	Yes	Yes	Yes	Yes	Yes	Yes
59	Ambada	b	Yes	b	c	b	b	Yes	Yes	Yes	Yes	Yes	Yes	Yes
60	Bhadara	Yes	Yes	c	c	Yes	c	Yes	Yes	Yes	Yes	Yes	Yes	Yes
61	Saras Vani	b	b	b	b	Yes	b	Yes	Yes	Yes	Yes	Yes	Yes	Yes
62	Shihor	Yes	b	b	b	Yes	b	Yes	Yes	Yes	Yes	Yes	Yes	Yes

## Census of India 2011- Village Directory Amenities and Land use ( As in 2009 )

### Land Use

Nearest Town

Area under different types of land use  
( in hectares rounded up to one decimal place)

Name	Distance Range Code i.e. a. for < 5 Kms, b for 5-10 Kms & c for 10+ Kms .	Forests	Area under Non-Agricultural Uses	Barren and Un-Cultivable land	Permanent Pastures and Other Grazing Lands	Land Under Miscellaneous Tree Crops etc.	Cultivable Waste Land	Name Village	Sr. No.
102	103	104	105	106	107	108	109	2	1
PADRA	c	0	37	3	4.7	0	0	Chitral	32
JAMBUSAR	b	0	68	6	17.9	0	0	Brahmanvasi	33
JAMBUSAR	c	0	107	13	27.4	0	0	Masar	34
JAMBUSAR	c	0	39	13	2.1	0	0	Gametha	35
PADRA	c	0	1	104	12.9	0	0	Gavasad	36
PADRA	c	0	3	13	5.7	0	0	Lola	37
PADRA	c	0	65	2	34.1	0	9	Muval	38
PADRA	c	0	0	10.4	3	0	0	Karnakuva	39
PADRA	b	0	45	3	4.6	0	0	Vadadla	40
PADRA	b	0	3	41.9	2	0	0	Pipli	41
PADRA	b	0	4.5	40.7	2.9	0	0	Sejakuva	42
PADRA	a	0	47	44.2	11.7	0	4.2	Goriyad	43
PADRA	a	0.8	3	0.6	0.2	0	0.2	Sareja	44
PADRA	b	23.5	10.3	150.1	6	4.4	10.3	Chansad	45
PADRA	b	0	17	6	2	6.4	0	Madapur	46
PADRA	b	0	13	53	8	0	0	Amla	47
PADRA	b	0	16	72	26.1	0	0	Sadhi	48
PADRA	b	3.2	34	9.8	3.2	5.4	0	Anti	49
PADRA	c	0	3.1	28	7	0	0	Rajupura	50
PADRA	c	0	1	45	15.2	0	0	Jalalpur	51
JAMBUSAR	c	0	21.1	68.4	6	0	0	Kural	52
JAMBUSAR	b	62	8	13.3	0	0	8	Kanzat	53
JAMBUSAR	c	62	3	8	34.9	11	0	Abhol	54
JAMBUSAR	c	0	3.9	0	30	0	0	Pindapa	55
PADRA	c	0	167	14	31	0	0	Mobha	56
PADRA	c	0	29	20	23	14.9	0	Sadra	57
PADRA	c	0	4	12	9.8	0	0	Kalyankui	58
PADRA	c	0	10	50	32.6	0	0	Ambada	59
PADRA	c	0	5	17	32.8	0	0	Bhadara	60
PADRA	b	0	25.3	7	61.7	14	20	Saras Vani	61
PADRA	b	0	0.6	34	18	2.7	0	Shihor	62

## Census of India 2011- Village Directory Amenities and Land use ( As in 2009 )

Land Use														
Sr. No.	Name Village	Area under different types of land use ( in hectares rounded up to one decimal place)					Area irrigated by source (in hectare).					Name of three most important commodities manufactured		
		Fallow Lands Other Than Current Fallows	Current Fallows	Net Area Sown	Total Irrigated Land Area	Total Un-irrigated Land Area	Canals ( C )	Wells/Tube-Eells (W/TW)	Tanks/Lakes (T/L)	Water Falls (WF)	Others (O)	First	Second	Third
1	2	110	111	112	113	114	115	116	117	118	119	120	121	122
32	Chitral	0	0	327	229	98	0	229	0	0	0			
33	Brahmanvasi	0	0	499	250	249	125	125	0	0	0			
34	Masar	0	0	1214	840	374	200	640	0	0	0			
35	Gametha	0	0	289	160	129	20	140	0	0	0			
36	Gavasad	0	0	829	755	74	320	435	0	0	0			
37	Lola	0	0	98	74	24	0	74	0	0	0			
38	Muval	0	0	671	375	296	0	375	0	0	0			
39	Karnakuva	0.6	0	138.8	105	33.8	0	105	0	0	0			
40	Vadadla	0	0	211	150	61	0	150	0	0	0			
41	Pipli	0	0	353	190	163	0	190	0	0	0			
42	Sejakuva	0	0	321.7	150	171.7	0	150	0	0	0			
43	Goriyad	0	0	507.4	414.4	92.9	0	150	50	0	214.4			
44	Sareja	1	0	184.6	40	144.6	0	10	0	0	30			
45	Chansad	5.1	1	1520.4	950.4	570	343.2	445.9	161.3	0	0			
46	Madapur	0	0	266	167	99	47	120	0	0	0			
47	Amla	0	7.1	940.5	565.5	375	190.5	375	0	0	0			
48	Sadhi	0	0	1286	775	511	275	500	0	0	0			
49	Anti	38.9	0	768.7	453.1	315.6	0	453.1	0	0	0			
50	Rajupura	0	0	220	132	88	0	132	0	0	0			
51	Jalalpur	0	0	365	255	110	0	255	0	0	0			
52	Kural	0	0	466.2	115.6	350.6	20.4	82.6	12.6	0	0			
53	Kanzat	0	0	640.1	400	240.1	0	400	0	0	0			
54	Abhol	0	0	630	340	290	0	340	0	0	0			
55	Pindapa	0	0	656	310	346	50	260	0	0	0			
56	Mobha	0	0	1117	666	451	0	666	0	0	0			
57	Sadra	0	0	697	170	527	0	170	0	0	0			
58	Kalyankui	0	0	188	95	93	0	95	0	0	0			
59	Ambada	0	0	669	367	302	0	200	10	0	157			
60	Bhadara	0	0	330	70	260	0	70	0	0	0			
61	Saras Vani	12.1	2.3	947.2	591	356.2	8	567	6	0	10			
62	Shihor	0	0	403.4	103	300.4	0	78	0	0	25			



## Census of India 2011- Village Directory Amenities and Land use ( As in 2009 )

Number of educational amenities available. (If not available within the village , the distance range code viz; a for < 5 Kms, b for 5-10 Kms and c for 10+ kms of nearest place where facility is available is given).

Sr. No.	Name Village	Location Code No.	Total Area of The Village ( In Hectares Rounded Up to One Decimal Place)	Total Population ( 2011 Census )	Number of Households (2011 Census)	Pre-Primary School (PP)	Primary School (P)	Middle School (M)	Secondary School (S)	Senior Secondary School (SS)	Degree College of Arts Science & Commerce (ASC)	Engineering College(EC)	Medical College (MC)	Management Institute (MI)
1	2	3	4	5	6	7	8	9	10	11	12	13	14	15
<b>CD Block:- Padra (0185)</b>														
63	Thikariya Mubarak	521100	166	425	90	b	1		a	b	b	c	c	c
64	Virpur	521101	291.2	310	71	b	1		a	b	b	c	c	c
65	Medhad	521102	421.2	695	147	b	1		a	b	b	c	c	c
66	Husepur	521103	430	709	186	c	1		c	c	c	c	c	c
67	Bhadari	521104	374.5	1111	217	c	1		c	c	c	c	c	c
68	Gayapura	521105	195.3	581	139	b	1		b	b	b	c	c	c
69	Kanda	521106	412.6	763	169	c	1		a	c	c	c	c	c
70	Shanpur	521107	517.7	1367	277	c	1		b	c	c	c	c	c
71	Sampla	521108	871.2	1449	310	c	1		a	a	c	c	c	c
72	Danoli	521109	481.7	1017	232	c	1		b	a	c	c	c	c
73	Bhanpur	521110	314.6	801	164	c	1		a	b	c	c	c	c
74	Vanchhara	521111	859.2	1460	315	c	2		1	b	a	a	a	a
75	Kotna	521112	748.3	1214	257	c	1		b	b	c	c	c	c
76	Shahera	521113	310.3	869	187	c	1		b	b	c	c	c	c
77	Thikariya Math	521114	186.6	329	78	c	1		b	c	c	c	c	c
78	Sadad	521115	399.7	727	164	c	1		a	a	c	c	c	c
79	Kothwada	521116	234.8	780	159	c	1		c	c	c	c	c	c
80	Vasnaref	521117	434	407	88	c	1		b	b	c	c	c	c
81	Nedra	521118	548.7	1030	226	c	1		b	b	c	c	c	c
82	Sokhdaraghu	521119	351.3	2015	397	c	1		c	c	c	c	c	c
<b>Block Total</b>			<b>52189.6</b>	<b>219241</b>	<b>45525</b>	<b>3</b>	<b>115</b>	<b>0</b>	<b>22</b>	<b>5</b>	<b>0</b>	<b>0</b>	<b>0</b>	<b>0</b>

## Census of India 2011- Village Directory Amenities and Land use ( As in 2009 )

Number of educational amenities available. (If not available within the village , the distance range code viz; a for < 5 Kms, b for 5-10 Kms and c for 10+ kms of nearest place where facility is available is given).

Number of Medical Amenities available. (If not available within the village , the distance range code viz; a for < 5 Kms, b for 5-10 Kms and c for 10+ kms of nearest place where facility is available is given).

16	17	18	19	20	21	22	23	24	25	26	27	28	29	30	31	2	1
Polytechnic (Pt)	Vocational Training School /ITI	Non-formal Training Centre (NFTC)	Special School for Disabled (SSD)	Others (Specify)	Community Health Centre (CHC)	Primary Health Centre (PHC)	Primary Health Sub Centre (PHS)	Maternity and Child Welfare Centre (MCW)	T.B. Clinic (TBC)	Hospital-Allopathic (HA)	Hospital-Alternative Medicine (HO)	Dispensary (D)	Veterinary Hospital (VH)	Mobile Health Clinic (MHC)	Family Welfare Centre (FWC)	Name Village	Sr. No.
c	b	c	c		b	b	b	b	b	b	c	b	b	b	b	Thikariya Mubarak	63
c	b	c	c		b	b	a	a	b	b	b	b	b	b	b	Virpur	64
c	b	c	c		b	b	a	a	b	b	b	b	b	b	b	Medhad	65
c	c	c	c		c	b	l	b	c	c	c	c	c	c	c	Husepur	66
c	c	c	c		c	a	a	a	c	c	c	a	a	a	a	Bhadari	67
c	b	c	c		b	b	b	b	b	b	b	b	a	b	b	Gayapura	68
c	c	c	c		c	b	c	c	c	c	c	c	c	c	c	Kanda	69
c	c	c	c		c	c	a	a	c	c	c	a	c	a	c	Shanpur	70
c	c	c	c		c	a	a	a	c	c	c	c	c	c	a	Sampla	71
c	c	c	c		c	b	b	b	c	c	c	c	c	a	b	Danoli	72
c	c	c	c		c	b	b	b	c	c	c	c	b	b	b	Bhanpur	73
a	c	a	a		a	a	l	a	a	a	a	a	a	a	a	Vanchhara	74
c	c	c	c		c	b	b	b	c	c	c	c	c	b	b	Kotna	75
c	c	c	c		c	b	b	c	c	c	c	c	c	b	c	Shahera	76
c	c	c	c		c	b	c	c	c	c	c	c	c	c	c	Thikariya Math	77
c	c	c	c		c	b	b	c	c	c	c	c	c	c	c	Sadad	78
c	c	c	c		c	b	b	b	c	c	c	c	c	c	c	Kothwada	79
c	c	c	c		c	c	c	c	c	b	b	c	c	a	c	Vasnaref	80
c	c	c	c		c	b	b	b	c	c	c	b	b	b	c	Nedra	81
c	c	c	c		c	c	c	c	c	b	c	c	c	c	c	Sokhdaraghu	82
<b>0</b>	<b>2</b>	<b>0</b>	<b>0</b>	<b>0</b>	<b>0</b>	<b>7</b>	<b>33</b>	<b>9</b>	<b>0</b>	<b>0</b>	<b>0</b>	<b>6</b>	<b>1</b>	<b>3</b>	<b>2</b>		



**Census of India 2011- Village Directory**  
**Amenities and Land use ( As in 2009 )**

Number of Non-Government Medical Amenities  
available.

Availability of drinking water - Yes / No

Sr. No.	Name Village	Charitable Non Govt. Hospital/Nursing Home.	Medical Practitioner with MBBS Degree	Medical Practitioner with Other Degree	Medical Practitioner with No Degree	Traditional Practitioner and Faith Healer	Medicine Shop	Others	Tap Water (Treated/Untreated)	Well Water (Covered / Uncovered well)	Hand Pump	Tube Wells / Bore Well	Spring	River / Canal	Tank / Pond / Lake	Others
1	2	32	33	34	35	36	37	38	39	40	41	42	43	44	45	46
63	Thikariya Mubarak	0	0	0	0	0	0	0	Yes	No	Yes	Yes	No	Yes	Yes	No
64	Virpur	0	0	0	0	0	0	0	Yes	No	No	Yes	No	Yes	Yes	No
65	Medhad	0	0	0	0	0	0	0	Yes	No	No	Yes	No	Yes	No	No
66	Husepur	0	0	0	0	0	0	0	No	No	Yes	Yes	No	Yes	Yes	No
67	Bhadari	0	0	0	0	0	0	0	No	No	Yes	Yes	No	No	Yes	No
68	Gayapura	0	0	0	0	0	0	0	Yes	Yes	Yes	Yes	No	No	No	No
69	Kanda	0	0	0	0	0	0	0	Yes	Yes	Yes	Yes	No	No	Yes	No
70	Shanpur	0	0	0	0	0	0	0	Yes	Yes	Yes	Yes	No	No	No	Yes
71	Sampla	0	0	0	0	0	0	0	Yes	No	Yes	Yes	No	Yes	Yes	No
72	Danoli	0	0	0	0	0	0	0	Yes	No	Yes	Yes	No	No	Yes	No
73	Bhanpur	0	0	0	0	0	0	0	Yes	No	Yes	Yes	No	Yes	Yes	Yes
74	Vanchhara	0	0	0	0	0	0	0	Yes	No	Yes	Yes	No	Yes	Yes	No
75	Kotna	0	0	0	0	0	0	0	Yes	No	Yes	Yes	No	Yes	Yes	No
76	Shahera	0	0	0	0	0	0	0	Yes	Yes	Yes	Yes	No	Yes	Yes	No
77	Thikariya Math	0	0	0	0	0	0	0	Yes	Yes	Yes	Yes	No	Yes	Yes	No
78	Sadad	0	0	0	0	0	0	0	Yes	No	No	No	No	Yes	No	No
79	Kothwada	0	0	0	0	0	0	0	Yes	No	No	No	No	Yes	No	No
80	Vasnaref	0	2	0	0	0	0	0	Yes	Yes	No	Yes	No	Yes	No	No
81	Nedra	0	0	0	0	0	0	0	Yes	Yes	Yes	Yes	No	Yes	No	No
82	Sokhdaraghu	0	2	0	0	0	0	0	Yes	Yes	No	Yes	No	Yes	Yes	No
<b>Block Total</b>		<b>1</b>	<b>11</b>	<b>9</b>	<b>0</b>	<b>2</b>	<b>17</b>	<b>0</b>	<b>77</b>	<b>47</b>	<b>63</b>	<b>75</b>	<b>0</b>	<b>38</b>	<b>61</b>	<b>8</b>

## Census of India 2011- Village Directory Amenities and Land use ( As in 2009 )

Communication and transport facilities (If amenities available code -  
Yes is given except for Village Pin Code ,If not available within the  
village , the distance range code viz; a for <5 Kms, b for 5-10 Kms and  
c for 10+ kms of nearest place where facility is available is given)

47	48	49	50	51	52	53	54	55	56	57	58	59	60	2	1
Community Toilet Including Bath.	Community Toilet Excluding Bath.	Rural Sanitary Mart or Sanitary Hardware Outlet Available Near the Village.	Community Bio- Gas or Recycle of Waste for Productive Use.	Post Office(PO)	Sub Post Office (SPO)	Post & Telegraph Office (P&TO)	Village Pin Code	Telephones (Land lines)	Public Call Office (PCO)	Mobile Phone Coverage	Internet Cafes/ Common Service Centre (CSC)	Private Courier Facility	Bus Service (Public & Private)	Name Village	Sr. No.
No	No	No	Yes	b	b		391440	Yes	Yes	Yes	Yes	b	Yes	Thikariya Mubarak	63
No	No	No	Yes	b	Yes		391165	Yes	Yes	Yes	Yes	b	Yes	Virpur	64
No	No	No	Yes	a	a		391445	Yes	b	Yes	Yes	b	Yes	Medhad	65
No	No	No	Yes	c	Yes		391445	Yes	c	Yes	Yes	c	Yes	Husepur	66
No	No	Yes	Yes	c	c		391445	c	c	Yes	Yes	c	Yes	Bhadari	67
No	No	No	Yes	b	b		391430	Yes	b	Yes	Yes	b	Yes	Gayapura	68
No	No	No	No	c	Yes		391430	Yes	c	Yes	Yes	c	Yes	Kanda	69
No	No	No	Yes	a	Yes		391430	Yes	a	Yes	Yes	c	Yes	Shanpur	70
No	No	No	No	c	Yes		391421	Yes	a	Yes	Yes	c	Yes	Sampla	71
No	No	No	No	c	b		391421	Yes	b	Yes	Yes	c	Yes	Danoli	72
No	No	No	No	c	b		391430	Yes	b	Yes	Yes	c	Yes	Bhanpur	73
No	No	No	Yes	b	Yes		391430	Yes	Yes	Yes	Yes	Yes	Yes	Vanchhara	74
No	No	No	No	c	b		391430	Yes	b	Yes	Yes	b	Yes	Kotna	75
No	No	No	No	c	c		391445	c	c	Yes	Yes	c	Yes	Shahera	76
No	No	No	No	c	c		391430	c	c	Yes	Yes	c	Yes	Thikariya Math	77
No	No	No	No	a	a		391445	Yes	Yes	Yes	Yes	b	Yes	Sadad	78
No	No	No	No	b	b		391445	Yes	b	Yes	Yes	b	Yes	Kothwada	79
No	No	No	No	c	a		391430	b	b	Yes	Yes	a	Yes	Vasnaref	80
No	No	No	No	a	a		391430	a	a	Yes	Yes	a	Yes	Nedra	81
No	No	No	No	a	Yes		391240	b	b	Yes	Yes	c	Yes	Sokhdaraghu	82
<b>5</b>	<b>7</b>	<b>21</b>	<b>45</b>	<b>4</b>	<b>55</b>	<b>0</b>	<b>82</b>	<b>69</b>	<b>42</b>	<b>82</b>	<b>82</b>	<b>4</b>	<b>82</b>		

## Census of India 2011- Village Directory Amenities and Land use ( As in 2009 )

Communication and transport facilities (If amenities available code -Yes is given except for Village Pin Code ,If not available within the village , the distance range code viz; a for < 5 Kms, b for 5-10 Kms and c for 10+ kms of nearest place where facility is available is given)

Village connected to highways,village roads, banks & credit societies (If amenities available code -Yes is given, If not available within the village , the distance range code viz; a for < 5 Kms, b for 5-10 Kms and c for 10+ kms of nearest place where facility is available is given)

Sr. No.	Name Village	Railway Stations	Auto/Modified Autos	Taxis and Vans	Tractors	Cycle-Pulled Rickshaws (Manual & Machine Driven)	Carts Driven by Animals	Sea /River Ferry Service	Connected to National Highway (NH)	Connected to State Highway(SH)	Connected to Major District Road (MDR)	Connected to Others District Road	Pucca Roads	Kutchcha Roads	Water Bounded Macadam (WBM) Roads
1	2	61	62	63	64	65	66	67	68	69	70	71	72	73	74
63	Thikariya Mubarak	b	Yes	b	b		b	b	b	b	c	Yes	Yes	b	b
64	Virpur	b	b	b	Yes		Yes	c	c	Yes	Yes	Yes	Yes	b	b
65	Medhad	b	b	b	Yes		Yes	b	c	Yes	Yes	Yes	Yes	b	b
66	Husepur	c	c	c	Yes	Yes	Yes	b	b	b	b	Yes	Yes	b	b
67	Bhadari	c	Yes	c	b		b	b	c	c	Yes	Yes	Yes	Yes	c
68	Gayapura	a	Yes	b	Yes		Yes	c	b	b	b	Yes	Yes	Yes	a
69	Kanda	c	c	c	Yes	Yes	Yes	c	c	c	c	Yes	Yes	c	c
70	Shanpur	a	Yes	b	Yes		Yes	a	b	c	Yes	Yes	Yes	Yes	c
71	Sampla	a	a	a	Yes		Yes	b	c	a	Yes	Yes	Yes	Yes	a
72	Danoli	b	b	Yes	Yes		Yes	b	c	b	c	Yes	Yes	Yes	b
73	Bhanpur	b	b	b	Yes		Yes	b	c	b	Yes	Yes	Yes	Yes	b
74	Vanchhara	b	Yes	b	Yes		Yes	Yes	a	a	a	Yes	Yes	Yes	b
75	Kotna	b	b	b	Yes		Yes	b	b	b	c	Yes	Yes	Yes	c
76	Shahera	c	c	c	Yes		Yes	c	c	c	c	Yes	c	c	c
77	Thikariya Math	c	c	c	a		Yes	a	a	a	c	Yes	a	a	a
78	Sadad	b	b	b	b		Yes	b	b	b	b	Yes	b	b	b
79	Kothwada	b	b	b	c		Yes	Yes	c	c	c	Yes	Yes	Yes	Yes
80	Vasnaref	b	c	a	c		Yes	c	a	b	a	Yes	Yes	Yes	Yes
81	Nedra	b	Yes	a	Yes		Yes	b	c	c	c	Yes	Yes	Yes	a
82	Sokhdaraghu	c	c	a	Yes	Yes	Yes	Yes	b	b	b	Yes	Yes	Yes	Yes
<b>Block Total</b>		<b>3</b>	<b>43</b>	<b>19</b>	<b>66</b>	<b>18</b>	<b>64</b>	<b>7</b>	<b>0</b>	<b>20</b>	<b>27</b>	<b>69</b>	<b>73</b>	<b>53</b>	<b>11</b>

## Census of India 2011- Village Directory Amenities and Land use ( As in 2009 )

Village connected to highways, village roads, banks & credit societies (If amenities available code -Yes is given, If not available within the village, the distance range code viz; a for < 5 Kms, b for 5-10 Kms and c for 10+ kms of nearest place where facility is available is given)

Availability of miscellaneous facilities (If amenities available code -Yes is given, If not available within the village, the distance range code viz; a for < 5 Kms, b for 5-10 Kms and c for 10+ kms of nearest place where facility is available is given)

75	76	77	78	79	80	81	82	83	84	85	86	87	88	2	1
Navigable Waterway (River/Canal)(NW)	Footpaths (FP)	Commercial & Co-Operative Banks	ATM	Agricultural Credit Societies	Self-Help Group (SHG)	Public Distribution System (PDS) shop	Mandis / Regular Market	Weekly Haat	Agricultural Marketing Society	Integrated Child Development Scheme (Nutritional Centres)	Anganwadi Centre (Nutritional Centres)	Others (Nutritional Centres)	ASHA (Accredited Social Health Activist)	Name Village	Sr. No.
b	Yes	b	b	b	Yes	a	b	b	b	b	Yes	Yes	Yes	Thikariya Mubarak	63
c	Yes	b	b	Yes	Yes	Yes	b	b	b	b	Yes	Yes	Yes	Virpur	64
b	Yes	b	b	Yes	Yes	b	b	b	b	b	Yes	Yes	Yes	Medhad	65
b	Yes	b	b	b	a	Yes	c	c	c	c	Yes	Yes	a	Husepur	66
c	Yes	a	c	Yes	Yes	c	c	c	c	c	Yes	Yes	Yes	Bhadari	67
a	Yes	b	b	b	Yes	b	b	b	Yes	b	Yes	Yes	Yes	Gayapura	68
c	Yes	c	c	c	Yes	c	c	c	c	c	Yes	Yes	Yes	Kanda	69
c	Yes	b	b	Yes	Yes	Yes	c	c	c	c	Yes	Yes	Yes	Shanpur	70
a	Yes	a	b	Yes	Yes	Yes	b	c	c	c	Yes	Yes	Yes	Sampla	71
b	Yes	b	c	Yes	Yes	a	c	c	c	c	Yes	Yes	Yes	Danoli	72
b	Yes	b	b	b	Yes	a	c	c	c	c	Yes	Yes	Yes	Bhanpur	73
Yes	Yes	b	c	Yes	Yes	Yes	a	a	c	c	Yes	Yes	Yes	Vanchhara	74
a	Yes	b	b	a	Yes	a	c	c	c	c	Yes	Yes	Yes	Kotna	75
b	Yes	c	c	Yes	Yes	c	c	c	c	c	Yes	Yes	Yes	Shahera	76
a	Yes	c	c	b	Yes	Yes	c	c	c	c	Yes	Yes	Yes	Thikariya Math	77
b	Yes	b	b	b	Yes	b	b	b	b	c	Yes	Yes	Yes	Sadad	78
Yes	Yes	b	b	a	Yes	c	b	c	c	c	Yes	Yes	Yes	Kothwada	79
Yes	Yes	b	c	b	Yes	c	b	c	c	c	Yes	Yes	Yes	Vasnaref	80
Yes	Yes	b	a	b	Yes	a	c	c	c	c	Yes	Yes	Yes	Nedra	81
Yes	Yes	b	c	b	a	Yes	b	c	c	c	Yes	Yes	Yes	Sokhdaraghu	82
<b>10</b>	<b>82</b>	<b>41</b>	<b>30</b>	<b>33</b>	<b>80</b>	<b>52</b>	<b>1</b>	<b>0</b>	<b>9</b>	<b>0</b>	<b>81</b>	<b>82</b>	<b>75</b>		

## Census of India 2011- Village Directory Amenities and Land use ( As in 2009 )

Availability of miscellaneous facilities (If amenities available code -  
Yes is given, If not available within the village , the distance range  
code viz; a for < 5 Kms, b for 5-10 Kms and c for 10+ kms of  
nearest place where facility is available is given)

Availability of electricity (Yes/No)

Sr. No.	Name Village	Community Centre with/ Without TV	Sports Field,	Sports Club / Recreation Centre	Cinema / Video Hall	Public Library	Public Reading Room	Newspaper Supply	Assembly Polling Station	Birth & Death Registration Office	Power Supply for Domestic Use (ED)	Power Supply for Agricultural Use (EAG)	Power Supply for Commercial Use (EC)	Power Supply for All Uses (EA)
1	2	89	90	91	92	93	94	95	96	97	98	99	100	101
63	Thikariya Mubarak	Yes	b	b	b	b	b	Yes	Yes	Yes	Yes	Yes	Yes	Yes
64	Virpur	b	b	b	b	Yes	b	Yes	Yes	Yes	Yes	Yes	Yes	Yes
65	Medhad	Yes	b	b	b	Yes	b	Yes	Yes	Yes	Yes	Yes	Yes	Yes
66	Husepur	a	a	a	c	Yes	c	Yes	Yes	Yes	Yes	Yes	Yes	Yes
67	Bhadari	a	b	c	c	b	b	Yes	Yes	Yes	Yes	Yes	Yes	Yes
68	Gayapura	b	Yes	b	b	Yes	b	Yes	Yes	Yes	Yes	Yes	Yes	Yes
69	Kanda	Yes	c	c	c	Yes	Yes	Yes	Yes	Yes	Yes	Yes	Yes	Yes
70	Shanpur	Yes	b	c	c	c	c	Yes	Yes	Yes	Yes	Yes	Yes	Yes
71	Sampla	c	c	b	b	Yes	c	Yes	Yes	Yes	Yes	Yes	Yes	Yes
72	Danoli	c	c	c	c	Yes	c	Yes	Yes	Yes	Yes	Yes	Yes	Yes
73	Bhanpur	c	c	c	c	c	c	Yes	Yes	Yes	Yes	Yes	Yes	Yes
74	Vanchhara	Yes	a	a	a	Yes	a	Yes	Yes	Yes	Yes	Yes	Yes	Yes
75	Kotna	a	a	a	b	a	a	Yes	Yes	Yes	Yes	Yes	Yes	Yes
76	Shahera	c	c	c	c	c	c	Yes	Yes	Yes	Yes	Yes	Yes	Yes
77	Thikariya Math	a	a	a	c	Yes	c	Yes	Yes	Yes	Yes	Yes	Yes	Yes
78	Sadad	Yes	Yes	a	a	Yes	a	Yes	Yes	Yes	Yes	Yes	Yes	Yes
79	Kothwada	b	b	b	b	Yes	c	Yes	Yes	Yes	Yes	Yes	Yes	Yes
80	Vasnaref	b	b	b	c	b	b	Yes	Yes	Yes	Yes	Yes	Yes	Yes
81	Nedra	Yes	a	a	a	a	a	Yes	Yes	Yes	Yes	Yes	Yes	Yes
82	Sokhdaraghu	b	Yes	b	c	b	b	Yes	Yes	Yes	Yes	Yes	Yes	Yes
<b>Block Total</b>		<b>34</b>	<b>24</b>	<b>8</b>	<b>1</b>	<b>52</b>	<b>8</b>	<b>82</b>	<b>82</b>	<b>82</b>	<b>82</b>	<b>82</b>	<b>82</b>	<b>82</b>

## Census of India 2011- Village Directory Amenities and Land use ( As in 2009 )

### Land Use

Nearest Town

Area under different types of land use  
( in hectares rounded up to one decimal place)

Name	Distance Range Code i.e. a for < 5 Kms, b for 5-10 Kms & c for 10+ kms .	Forests	Area under Non-Agricultural Uses	Barren and Un-Cultivable land	Permanent Pastures and Other Grazing Lands	Land Under Miscellaneous Tree Crops etc.	Cultivable Waste Land	Name Village	Sr. No.
102	103	104	105	106	107	108	109	2	1
PADRA	b	0	0.6	0	18	2.1	0	Thikariya Mubarak	63
PADRA	b	0	10.7	0.6	11.9	10	3.7	Virpur	64
PADRA	b	0	2.4	8	19.3	3.2	2.6	Medhad	65
PADRA	c	0	25.2	0	20.9	0	2	Husepur	66
PADRA	c	0	17	5	22.5	0	0	Bhadari	67
PADRA	b	0	4	10	7	2.3	2	Gayapura	68
PADRA	c	0	4	17	2	217.6	4	Kanda	69
JAMBUSAR	c	0	44.3	10.6	20.8	0	0	Shanpur	70
JAMBUSAR	b	0	67.9	27.4	29.8	0	0	Sampla	71
JAMBUSAR	c	0	51.1	14	20.9	0	0	Danoli	72
JAMBUSAR	c	0	17.1	1.9	14.3	0	0	Bhanpur	73
KARJAN	c	0	46	31.2	46	9	0	Vanchhara	74
KARJAN	c	3	18	40	39.3	4	0	Kotna	75
PADRA	c	1	18	15	22.3	0	0	Shahera	76
PADRA	c	0	13	9	2	3	2.6	Thikariya Math	77
PADRA	c	0	5	10	25	4	2	Sadad	78
KARJAN	b	0	20	11	0	13.8	0	Kothwada	79
KARJAN	c	0	25	14	22	0	0	Vasnaref	80
KARJAN	c	0	0	37.8	29	0	0	Nedra	81
KARJAN	c	0	14	2	18	0	8.6	Sokhdaraghu	82
<b>0</b>	<b>0</b>	<b>346</b>	<b>3825.6</b>	<b>2517.7</b>	<b>1704.3</b>	<b>561.1</b>	<b>1110.9</b>		

**Census of India 2011- Village Directory**  
**Amenities and Land use ( As in 2009 )**

Land Use

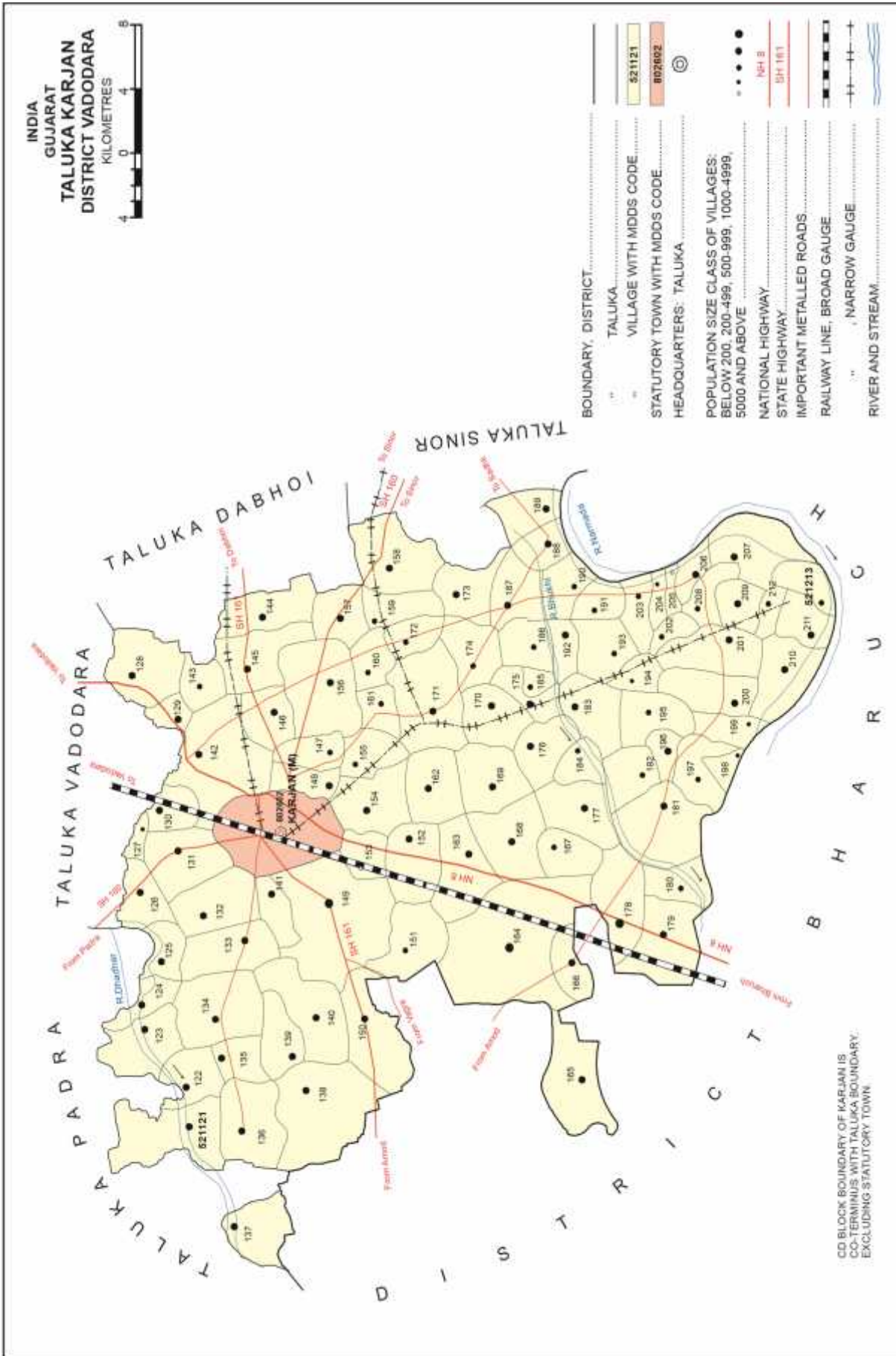
Sr. No.	Name Village	Area under different types of land use ( in hectares rounded up to one decimal place)										Area irrigated by source (in hectare).			Name of three most important commodities manufactured
		Fallow Lands Other Than Current Fallows	Current Fallows	Net Area Sown	Total Irrigated Land Area	Total Un-irrigated Land Area	Canals ( C )	Wells/Tube-Eells (W/TW)	Tanks/Lakes (T/L)	Water Falls (WF)	Others (O)	First	Second	Third	
1	2	110	111	112	113	114	115	116	117	118	119	120	121	122	
63	Thikariya Mubarak	0	0	145.2	55	90.2	25	30	0	0	0				
64	Virpur	0	0	254.3	94.3	160	0	60	0	0	34.3				
65	Medhad	27.7	6.4	351.6	80	271.6	20	60	0	0	0				
66	Husepur	9.9	0	372	300	72	0	300	0	0	0				
67	Bhadari	0	0	330	130	200	0	130	0	0	0				
68	Gayapura	0	0	170	40	130	20	20	0	0	0				
69	Kanda	0	0	168	50	118	0	50	0	0	0				
70	Shanpur	0	0	442	50	392	2	45	1	2	0				
71	Sampla	0	0	746.1	350	396.1	0	350	0	0	0				
72	Danoli	0	0	395.7	120.5	275.2	120.5	0	0	0	0				
73	Bhanpur	0	0	281.3	171.1	110.2	171.1	0	0	0	0				
74	Vanchhara	0	0	727	100	627	0	100	0	0	0				
75	Kotna	0	0	644	360	284	0	200	0	0	160				
76	Shahera	0	0	254	100	154	50	50	0	0	0				
77	Thikariya Math	0	0	157	80	77	40	40	0	0	0				
78	Sadad	0	13.7	340	240	100	100	140	0	0	0				
79	Kothwada	0	0	190	100	90	40	60	0	0	0				
80	Vasnaref	0	0	373	268	105	0	268	0	0	0				
81	Nedra	0	26.4	455.5	355.5	100	0	0	0	0	355.5				
82	Sokhdaraghu	0	0	308.7	51	257.7	0	0	10	0	41				
<b>Block Total</b>		<b>968.3</b>	<b>550.1</b>	<b>40605.7</b>	<b>23749.5</b>	<b>16856.2</b>	<b>3693.2</b>	<b>18592.9</b>	<b>323.1</b>	<b>2</b>					

**TALUKA/C.D.BLOCK**

**KARJAN**









## (C) Alphabetical List of Villages (Karjan Taluka)

Sr. No.	Name of Village	2011 Census Location Code Number	2001 Census Location Code Number	Sr. No.	Name of Village	2011 Census Location Code Number	2001 Census Location Code Number
1	2	3	4	1	2	3	4
1	Abhara	521122	01473100	40	Kherda	521130	01473900
2	Alampura	521212	01482100	41	Kiya	521168	01477700
3	Anastu	521131	01474000	42	Koliyad	521177	01478600
4	Arjanpura	521199	01480800	43	Kothav	521159	01476800
5	Atali	521169	01477800	44	Kothiya	521188	01479700
6	Bachar	521170	01477900	45	Kurai	521132	01474100
7	Bakapur	521205	01481400	46	Kurali	521157	01476600
8	Bamangam	521128	01473700	47	Lakodara	521152	01476100
9	Bharthali	521155	01476400	48	Latipur Timbi	521185	01479400
10	Bharthana	521154	01476300	49	Lilod	521206	01481500
11	Bodaka	521139	01474800	50	Malod	521208	01481700
12	Chhanchhva	521174	01478300	51	Manglej	521129	01473800
13	Choranda	521171	01478000	52	Mangrol	521150	01475900
14	Chorbhuj	521136	01474500	53	Mankan	521166	01477500
15	Delvada	521197	01480600	54	Manpur	521125	01473400
16	Deroli	521190	01479900	55	Mantroj	521180	01478900
17	Dethan	521163	01477200	56	Mesrad	521165	01477400
18	Dhamanja	521151	01476000	57	Methi	521173	01478200
19	Dhanora	521143	01475200	58	Miyagam	521149	01475800
20	Dhavat	521156	01476500	59	Moti Koral	521211	01482000
21	Divi	521167	01477600	60	Nani Koral	521213	01482200
22	Fatepur	521191	01480000	61	Navi Jithardi	521147	01475600
23	Gandhara	521144	01475300	62	Nishaliya	521172	01478100
24	Ganpatpura	521145	01475400	63	Osalam	521162	01477100
25	Halدارva	521179	01478800	64	Oz	521200	01480900
26	Handod	521134	01474300	65	Pachhiyapura	521196	01480500
27	Harsunda	521127	01473600	66	Pingalwada	521126	01473500
28	Hirjipura	521204	01481300	67	Pura	521210	01481900
29	Juni Jitharadi	521148	01475700	68	Ranapur	521189	01479800
30	Kahona	521203	01481200	69	Rarod	521201	01481000
31	Kala	521175	01478400	70	Ropa	521202	01481100
32	Kambola	521140	01474900	71	Sagdol	521209	01481800
33	Kanabha	521135	01474400	72	Sambhoi	521123	01473200
34	Kandari	521142	01475100	73	Samra	521193	01480200
35	Kanthariya	521186	01479500	74	Samri	521192	01480100
36	Karamadi	521141	01475000	75	Sanapura	521182	01479100
37	Karan	521195	01480400	76	Sandarna	521161	01477000
38	Kasampur	521160	01476900	77	Saniyad	521183	01479200
39	Khandha	521133	01474200	78	Sanpa	521138	01474700

<b>Sr. No.</b>	<b>Name of Village</b>	<b>2011 Census Location Code Number</b>	<b>2001 Census Location Code Number</b>
<b>1</b>	<b>2</b>	<b>3</b>	<b>4</b>
79	Sansrod	521178	01478700
80	Saring	521181	01479000
81	Sarupur Timbi	521184	01479300
82	Sayar	521207	01481600
83	Sherpura	521194	01480300
84	Simli	521187	01479600
85	Somaj	521198	01480700
86	Surwada	521124	01473300

<b>Sr. No.</b>	<b>Name of Village</b>	<b>2011 Census Location Code Number</b>	<b>2001 Census Location Code Number</b>
<b>1</b>	<b>2</b>	<b>3</b>	<b>4</b>
87	Umaj	521137	01474600
88	Urad	521176	01478500
89	Vadava	521153	01476200
90	Valan	521164	01477300
91	Vemar	521158	01476700
92	Vemardi	521146	01475500
93	Virjai	521121	01473000



## Census of India 2011- Village Directory Amenities and Land use ( As in 2009 )

Number of educational amenities available. (If not available within the village , the distance range code viz; a for < 5 Kms, b for 5-10 Kms and c for 10+ kms of nearest place where facility is available is given).

Sr. No.	Name Village	Location Code No.	Total Area of The Village (In Hectares Rounded Up to One Decimal Place)	Total Population ( 2011 Census )	Number of Households (2011 Census)	Pre-Primary School (PP)	Primary School (P)	Middle School (M)	Secondary School (S)	Senior Secondary School (SS)	Degree College of Arts Science & Commerce (ASC)	Engineering College(EC)	Medical College (MC)	Management Institute (MI)
1	2	3	4	5	6	7	8	9	10	11	12	13	14	15
<b>CD Block:- Karjan (0186)</b>														
1	Virjai	521121	1055.4	1738	397	c	1		b	c	c	c	c	c
2	Abhara	521122	649.9	1059	245	b	2		a	c	b	c	c	c
3	Sambhoi	521123	712.4	1257	253	c	1		a	c	c	c	c	c
4	Surwada	521124	486.7	1382	299	b	1		c	c	b	c	c	c
5	Manpur	521125	488.4	1022	210	b	1		c	c	b	c	c	c
6	Pingalwada	521126	783.4	1508	359	b	1		b	b	b	c	c	c
7	Harsunda	521127	169.3	463	105	b	1		b	b	b	c	c	c
8	Bamangam	521128	724.5	1884	418	a	1		a	a	b	c	c	c
9	Manglej	521129	548.6	1297	276	b	1		a	b	b	c	c	c
10	Kherda	521130	478.3	1211	221	b	1		b	b	b	c	c	c
11	Anastu	521131	859.8	1899	420	a	1		a	a	a	c	c	c
12	Kurai	521132	819.8	1473	344	a	1		a	a	a	c	c	c
13	Khandha	521133	803.7	1362	259	a	1		a	a	a	c	c	c
14	Handod	521134	1020	2095	466	b	1		1	b	b	c	c	c
15	Kanabha	521135	450.8	1574	316	b	1		a	c	b	c	c	c
16	Chorbhuj	521136	846.6	1128	254	c	1		b	c	c	c	c	c
17	Umaj	521137	533.5	1167	245	c	1		b	c	c	c	c	c
18	Sanpa	521138	1091.8	2120	449	c	1		a	c	c	c	c	c
19	Bodaka	521139	617.7	1292	291	c	1		1	c	c	c	c	c
20	Kambola	521140	960.2	1244	311	b	1		c	c	b	c	c	c
21	Karamadi	521141	391.4	1763	413	a	1		a	a	a	c	c	c
22	Kandari	521142	1598	4295	973	a	2		3	3	a	c	c	c
23	Dhanora	521143	322	741	162	b	1		b	b	b	c	c	c
24	Gandhara	521144	780.1	1828	413	b	1		b	b	b	c	c	c
25	Ganpatpura	521145	797.6	1466	304	b	1		a	b	b	c	c	c
26	Vemardi	521146	516.7	1212	256	b	1		a	a	b	c	c	c
27	Navi Jithardi	521147	276.7	502	105	a	1		b	b	a	c	c	c
28	Juni Jitharadi	521148	405.2	1417	328	a	1		a	a	a	b	b	b
29	Miyagam	521149	2174.8	5416	1106	a	2		1	1	1	c	c	c
30	Mangrol	521150	888.5	1485	316	b	1		b	c	b	c	c	c
31	Dhamanja	521151	581.2	890	175	b	1		a	b	b	c	c	c

**Census of India 2011- Village Directory  
Amenities and Land use ( As in 2009 )**

Number of educational amenities available. (If not available within the village , the distance range code viz; a for < 5 Kms, b for 5-10 Kms and c for 10+ kms of nearest place where facility is available is given).

Number of Medical Amenities available. (If not available within the village , the distance range code viz; a for < 5 Kms, b for 5-10 Kms and c for 10+ kms of nearest place where facility is available is given).

Polytechnic (Pt)	Vocational Training School /ITI	Non-formal Training Centre (NFTC)	Special School for Disabled (SSD)	Others (Specify)	Community Health Centre (CHC)	Primary Health Centre (PHC)	Primary Health Sub Centre (PHS)	Maternity and Child Welfare Centre (MCW)	T.B. Clinic (TBC)	Hospital-Allopathic (HA)	Hospital-Alternative Medicine (HO)	Dispensary (D)	Veterinary Hospital (VH)	Mobile Health Clinic (MHC)	Family Welfare Centre (FWC)	Name Village	Sr. No.
16	17	18	19	20	21	22	23	24	25	26	27	28	29	30	31	2	1
c	c	c	c		c	b	1	b	c	c	c	b	c	c	b	Virjai	1
c	b	c	c		b	a	b	a	b	b	c	a	b	b	a	Abhara	2
c	c	c	c		c	a	c	a	c	c	c	a	a	a	a	Sambhoi	3
c	b	c	c		b	b	b	b	b	b	c	b	b	b	b	Surwada	4
c	b	c	c		b	b	b	b	b	b	c	b	b	b	b	Manpur	5
c	b	c	c		b	b	1	1	b	b	b	b	b	b	b	Pingalwada	6
c	b	b	c		b	b	b	b	b	b	b	b	b	b	b	Harsunda	7
c	b	c	c		b	b	1	b	b	b	b	b	b	b	b	Bamangam	8
c	b	c	c		b	b	a	b	b	b	c	b	b	b	b	Manglej	9
c	b	b	c		b	b	a	a	b	b	b	b	b	b	b	Kherda	10
c	a	c	c		a	a	1	a	a	a	a	a	a	a	a	Anastu	11
c	a	a	c		a	a	1	a	a	a	a	a	a	a	a	Kurai	12
c	a	c	c		a	a	a	a	a	a	a	a	a	a	a	Khandha	13
c	b	c	c		b	1	1	1	b	1	b	1	b	b	1	Handod	14
c	b	b	c		b	a	a	a	b	b	c	b	b	b	b	Kanabha	15
c	c	c	c		c	b	c	1	c	c	c	b	b	b	b	Chorbhuj	16
c	c	c	c		c	b	1	b	c	c	c	c	c	c	c	Umaj	17
c	c	c	c		c	b	b	b	c	c	c	c	c	c	c	Sanpa	18
c	c	c	c		c	a	a	a	c	c	c	c	c	c	c	Bodaka	19
c	b	c	c		b	b	b	b	b	b	c	b	b	b	b	Kambola	20
c	a	c	c		a	a	a	a	a	a	a	a	a	a	a	Karamadi	21
c	a	c	c		a	a	1	a	a	a	b	a	a	a	a	Kandari	22
c	b	c	c		b	b	b	b	b	b	c	b	b	b	b	Dhanora	23
c	b	c	c		b	b	a	b	b	b	c	b	b	b	b	Gandhara	24
c	b	c	c		b	b	1	b	b	1	b	b	b	b	b	Ganpatpura	25
c	b	c	c		b	b	b	b	b	b	b	b	b	b	b	Vemardi	26
c	a	c	c		a	a	a	a	a	a	b	a	a	a	a	Navi Jithardi	27
b	a	b	b		a	a	1	a	a	a	a	a	a	a	a	Juni Jithardi	28
c	1	c	c		a	a	1	a	a	a	a	a	a	a	a	Miyagam	29
c	b	c	c		b	b	b	b	b	b	c	b	b	b	b	Mangrol	30
c	b	c	c		b	a	a	b	b	b	b	b	b	b	b	Dhamanja	31



## Census of India 2011- Village Directory Amenities and Land use ( As in 2009 )

Sr. No.	Name Village	Number of Non-Government Medical Amenities available.							Availability of drinking water - Yes / No							
		Charitable Non Govt. Hospital/Nursing Home.	Medical Practitioner with MBBS Degree	Medical Practitioner with Other Degree	Medical Practitioner with No Degree	Traditional Practitioner and Faith Healer	Medicine Shop	Others	Tap Water (Treated/Untreated)	Well Water (Covered / Uncovered well)	Hand Pump	Tube Wells / Bore Well	Spring	River / Canal	Tank / Pond / Lake	Others
1	2	32	33	34	35	36	37	38	39	40	41	42	43	44	45	46
1	Virjai	0	0	0	0	0	0	0	Yes	No	Yes	Yes	No	Yes	No	No
2	Abhara	0	0	0	0	0	0	0	Yes	No	Yes	Yes	No	Yes	No	No
3	Sambhoi	0	0	0	0	0	0	0	Yes	No	No	Yes	No	Yes	No	No
4	Surwada	0	0	0	0	0	0	0	Yes	No	Yes	Yes	No	No	No	No
5	Manpur	0	0	0	0	0	0	0	Yes	No	Yes	Yes	No	No	No	No
6	Pingalwada	0	0	0	0	0	0	0	Yes	No	Yes	Yes	No	Yes	No	No
7	Harsunda	0	0	0	0	0	0	0	Yes	No	Yes	Yes	No	Yes	No	No
8	Bamangam	0	0	1	0	0	0	0	Yes	No	No	Yes	No	Yes	Yes	No
9	Manglej	0	0	1	0	0	0	0	Yes	Yes	No	Yes	No	No	No	No
10	Kherda	0	0	0	0	0	0	0	Yes	No	No	Yes	No	Yes	No	No
11	Anastu	0	0	0	0	0	0	0	Yes	No	Yes	Yes	No	No	No	No
12	Kurai	0	0	0	0	0	0	0	Yes	No	No	Yes	No	Yes	Yes	No
13	Khandha	0	0	0	0	0	0	0	Yes	No	No	Yes	No	Yes	Yes	No
14	Handod	0	0	0	0	0	0	0	Yes	No	Yes	Yes	No	No	No	No
15	Kanabha	0	0	1	0	0	0	0	Yes	No	No	Yes	No	Yes	No	No
16	Chorbhuj	0	0	0	0	0	0	0	Yes	No	Yes	Yes	No	No	Yes	No
17	Umaj	0	0	1	0	0	0	0	Yes	No	No	Yes	No	Yes	No	No
18	Sanpa	0	0	0	0	0	0	0	Yes	No	Yes	Yes	No	No	No	No
19	Bodaka	0	0	0	0	0	0	0	Yes	No	No	Yes	No	Yes	No	No
20	Kambola	0	0	0	0	0	0	0	Yes	No	Yes	Yes	No	No	No	No
21	Karamadi	0	0	0	0	0	0	0	Yes	No	No	Yes	No	Yes	Yes	No
22	Kandari	0	0	1	0	0	0	0	Yes	No	No	Yes	No	Yes	Yes	No
23	Dhanora	0	0	0	0	3	0	0	Yes	Yes	No	Yes	No	Yes	No	No
24	Gandhara	0	0	0	0	0	0	0	Yes	Yes	No	Yes	No	Yes	Yes	No
25	Ganpatpura	0	0	0	0	0	0	0	Yes	Yes	No	Yes	No	No	No	No
26	Vemardi	0	0	0	0	0	0	0	Yes	No	No	No	No	No	No	No
27	Navi Jithardi	0	0	0	0	0	0	0	Yes	No	No	Yes	No	No	No	No
28	Juni Jitharadi	0	0	0	0	0	1	0	Yes	No	No	Yes	No	Yes	No	No
29	Miyagam	0	1	1	0	0	4	0	Yes	No	Yes	Yes	No	No	Yes	No
30	Mangrol	0	0	0	0	0	0	0	Yes	Yes	Yes	Yes	No	No	No	No
31	Dhamanja	0	0	0	0	0	0	0	Yes	Yes	Yes	Yes	No	No	Yes	No

## Census of India 2011- Village Directory

### Amenities and Land use ( As in 2009 )

Availability of toilet & others Yes / No

Communication and transport facilities (If amenities available code -Yes is given except for Village Pin Code ,If not available within the village , the distance range code viz; a for < 5 Kms, b for 5-10 Kms and c for 10+ kms of nearest place where facility is available is given)

Community Toilet Including Bath.	Community Toilet Excluding Bath.	Rural Sanitary Mart or Sanitary Hardware Outlet Available Near the Village.	Community Bio- Gas or Recycle of Waste for Productive Use.	Post Office(PO)	Sub Post Office (SPO)	Post & Telegraph Office (P&TO)	Village Pin Code	Telephones (Land lines)	Public Call Office (PCO)	Mobile Phone Coverage	Internet Cafes/ Common Service Centre (CSC)	Private Courier Facility	Bus Service (Public & Private)	Name Village	Sr. No.
47	48	49	50	51	52	53	54	55	56	57	58	59	60	2	1
No	No	No	No	c	Yes		391240	Yes	Yes	Yes	Yes	c	Yes	Virjai	1
No	No	No	No	b	a		391240	Yes	Yes	Yes	Yes	b	Yes	Abhara	2
No	No	No	No	c	Yes		391240	Yes	Yes	Yes	Yes	c	Yes	Sambhoi	3
No	No	No	No	b	a		391240	Yes	b	Yes	Yes	b	Yes	Surwada	4
No	Yes	No	No	b	Yes		391240	Yes	Yes	Yes	Yes	b	Yes	Manpur	5
No	No	No	No	b	Yes		391240	Yes	Yes	Yes	Yes	b	Yes	Pingalwada	6
No	No	No	No	a	a		391240	Yes	Yes	Yes	Yes	b	Yes	Harsunda	7
No	No	No	No	b	Yes		391243	Yes	Yes	Yes	Yes	b	Yes	Bamangam	8
No	No	No	No	a	Yes		391243	Yes	Yes	Yes	Yes	b	Yes	Manglej	9
No	No	No	No	a	a		391240	Yes	Yes	Yes	Yes	b	Yes	Kherda	10
No	No	No	No	a	Yes		391240	Yes	Yes	Yes	Yes	a	Yes	Anastu	11
No	No	No	No	a	Yes		391240	Yes	Yes	Yes	Yes	a	Yes	Kurai	12
No	No	No	No	a	a		391240	Yes	Yes	Yes	Yes	a	Yes	Khandha	13
No	No	No	No	b	Yes		391145	Yes	Yes	Yes	Yes	b	Yes	Handod	14
No	No	No	No	b	Yes		391240	Yes	Yes	Yes	Yes	b	Yes	Kanabha	15
No	No	No	No	c	Yes		391240	Yes	Yes	Yes	Yes	c	Yes	Chorbhuj	16
No	No	No	No	c	a		391240	Yes	Yes	Yes	Yes	c	Yes	Umaj	17
No	No	No	No	c	c		391240	Yes	Yes	Yes	Yes	c	Yes	Sanpa	18
No	No	No	No	c	Yes		391240	Yes	Yes	Yes	Yes	c	Yes	Bodaka	19
No	No	No	No	b	Yes		391240	Yes	Yes	Yes	Yes	b	Yes	Kambola	20
No	No	No	No	a	Yes		391240	Yes	Yes	Yes	Yes	a	Yes	Karamadi	21
No	No	Yes	No	Yes	a		391210	Yes	Yes	Yes	Yes	a	Yes	Kandari	22
No	No	No	Yes	b	a		391210	Yes	Yes	Yes	Yes	b	Yes	Dhanora	23
No	No	No	No	b	Yes		391210	Yes	Yes	Yes	Yes	b	Yes	Gandhara	24
No	No	No	No	b	Yes		391760	Yes	Yes	Yes	Yes	b	Yes	Ganpatpura	25
No	No	No	No	b	Yes		391210	Yes	Yes	Yes	Yes	b	Yes	Vemardi	26
No	No	No	No	a	a		391240	a	a	Yes	Yes	a	Yes	Navi Jithardi	27
No	No	No	No	a	Yes		391240	Yes	a	Yes	Yes	a	Yes	Juni Jitharadi	28
No	No	No	No	Yes	Yes		391240	Yes	Yes	Yes	Yes	a	Yes	Miyagam	29
No	No	No	No	b	b		391240	Yes	Yes	Yes	Yes	b	Yes	Mangrol	30
No	No	No	No	b	b		391240	Yes	Yes	Yes	Yes	b	Yes	Dhamanja	31

## Census of India 2011- Village Directory Amenities and Land use ( As in 2009 )

Communication and transport facilities (If amenities available code -Yes is given except for Village Pin Code ,If not available within the village , the distance range code viz; a for < 5 Kms, b for 5-10 Kms and c for 10+ kms of nearest place where facility is available is given)

Village connected to highways,village roads, banks & credit societies (If amenities available code -Yes is given, If not available within the village , the distance range code viz; a for < 5 Kms, b for 5-10 Kms and c for 10+ kms of nearest place where facility is available is given)

Sr. No.	Name Village	Railway Stations	Auto/Modified Autos	Taxis and Vans	Tractors	Cycle-Pulled Rickshaws (Manual & Machine Driven)	Carts Driven by Animals	Sea /River Ferry Service	Connected to National Highway(NH)	Connected to State Highway(SH)	Connected to Major District Road (MDR)	Connected to Others District Road	Pucca Roads	Kutchcha Roads	Water Bounded Macadam (WBM) Roads
1	2	61	62	63	64	65	66	67	68	69	70	71	72	73	74
1	Virjai	c	c	c	Yes	Yes	Yes	c	c	c	Yes	Yes	Yes	Yes	c
2	Abhara	c	c	b	Yes	Yes	Yes	c	c	c	Yes	b	Yes	Yes	a
3	Sambhoi	c	Yes	c	Yes		Yes	c	c	a	Yes	Yes	Yes	Yes	c
4	Surwada	c	c	b	Yes	Yes	Yes	c	c	c	b	Yes	Yes	Yes	b
5	Manpur	c	c	b	Yes	Yes	Yes	c	c	c	b	Yes	Yes	b	b
6	Pingalwada	b	Yes	Yes	Yes		Yes	c	b	Yes	Yes	b	Yes	Yes	b
7	Harsunda	b	Yes	Yes	Yes		Yes	c	b	b	Yes	Yes	Yes	Yes	Yes
8	Bamangam	c	b	b	Yes		Yes	c	Yes	b	Yes	b	Yes	Yes	Yes
9	Manglej	b	Yes	Yes	Yes		Yes	c	Yes	c	c	Yes	Yes	Yes	b
10	Kherda	c	Yes	Yes	Yes		Yes	c	b	b	Yes	Yes	Yes	Yes	Yes
11	Anastu	a	a	a	Yes		Yes	c	a	Yes	Yes	Yes	a	Yes	a
12	Kurai	a	Yes	a	a		Yes	c	c	a	a	Yes	Yes	Yes	a
13	Khandha	a	Yes	a	Yes	Yes	Yes	c	a	a	Yes	a	Yes	Yes	a
14	Handod	c	Yes	b	Yes		Yes	c	b	b	Yes	Yes	Yes	Yes	b
15	Kanabha	c	Yes	Yes	Yes	Yes	Yes	c	c	c	c	Yes	Yes	Yes	b
16	Chorbhuj	c	c	c	Yes		Yes	c	c	c	Yes	Yes	Yes	Yes	c
17	Umaj	c	c	c	Yes		Yes	c	c	c	Yes	c	Yes	Yes	c
18	Sanpa	c	Yes	Yes	Yes		Yes	c	c	c	Yes	Yes	Yes	Yes	c
19	Bodaka	c	c	c	Yes	Yes	Yes	c	c	c	c	Yes	Yes	Yes	c
20	Kambola	c	Yes	Yes	Yes		Yes	c	c	c	c	Yes	Yes	Yes	b
21	Karamadi	a	Yes	Yes	Yes	Yes	Yes	c	a	a	a	Yes	Yes	Yes	a
22	Kandari	Yes	Yes	Yes	Yes	Yes	Yes	c	Yes	c	c	Yes	Yes	Yes	a
23	Dhanora	c	Yes	Yes	Yes		Yes	c	a	a	Yes	Yes	Yes	Yes	b
24	Gandhara	b	b	b	b	Yes	Yes	c	b	Yes	Yes	Yes	Yes	Yes	b
25	Ganpatpura	b	Yes	Yes	Yes	Yes	Yes	c	b	Yes	Yes	Yes	Yes	Yes	Yes
26	Vemardi	b	Yes	Yes	Yes	Yes	Yes	c	b	Yes	Yes	a	Yes	Yes	Yes
27	Navi Jithardi	c	b	a	Yes		Yes	c	c	Yes	Yes	Yes	Yes	Yes	a
28	Juni Jitharadi	a	a	a	Yes		Yes	c	a	Yes	a	Yes	Yes	Yes	a
29	Miyagam	Yes	Yes	a	Yes	Yes	Yes	c	b	Yes	Yes	Yes	Yes	Yes	a
30	Mangrol	c	Yes	Yes	Yes	Yes	Yes	c	c	Yes	Yes	Yes	Yes	Yes	b
31	Dhamanja	a	Yes	a	Yes	Yes	Yes	c	a	a	Yes	a	Yes	Yes	b

## Census of India 2011- Village Directory Amenities and Land use ( As in 2009 )

Village connected to highways,village roads, banks & credit societies (If amenities available code -Yes is given, If not available within the village , the distance range code viz; a for < 5 Kms, b for 5-10 Kms and c for 10+ kms of nearest place where facility is available is given)

Availability of miscellaneous facilities (If amenities available code - Yes is given, If not available within the village , the distance range code viz; a for < 5 Kms, b for 5-10 Kms and c for 10+ kms of nearest place where facility is available is given)

75	76	77	78	79	80	81	82	83	84	85	86	87	88	2	1
Navigable Waterway (River/Canal)(NW)	Footpaths (FP)	Commercial & Co-Operative Banks	ATM	Agricultural Credit Societies	Self-Help Group (SHG)	Public Distribution System (PDS) shop	Mandis / Regular Market	Weekly Haat	Agricultural Marketing Society	Integrated Child Development Scheme (Nutritional Centres)	Anganwadi Centre (Nutritional Centres)	Others (Nutritional Centres)	ASHA(Accredited Social Health Activist)	Name Village	Sr. No.
c	Yes	c	c	c	Yes	Yes	c	c	c	c	Yes	Yes	Yes	Virjai	1
c	Yes	b	b	b	Yes	b	b	b	b	b	Yes	Yes	b	Abhara	2
c	Yes	a	c	c	Yes	Yes	c	c	c	c	Yes	Yes	c	Sambhoi	3
c	Yes	b	b	b	b	Yes	Yes	b	b	b	Yes	Yes	Yes	Surwada	4
c	Yes	b	b	Yes	Yes	b	b	b	b	b	Yes	Yes	b	Manpur	5
c	Yes	b	b	b	Yes	Yes	b	b	b	b	Yes	Yes	b	Pingalwada	6
c	Yes	b	b	a	a	a	b	b	a	b	a	Yes	Yes	Harsunda	7
c	Yes	Yes	Yes	a	Yes	Yes	b	a	b	b	Yes	Yes	Yes	Bamangam	8
c	Yes	b	b	a	Yes	Yes	a	b	b	b	Yes	Yes	Yes	Manglej	9
c	Yes	b	b	a	Yes	a	b	b	a	b	Yes	Yes	Yes	Kherda	10
c	Yes	a	a	Yes	Yes	Yes	a	a	a	a	Yes	Yes	Yes	Anastu	11
c	Yes	a	a	a	Yes	Yes	a	a	a	a	Yes	Yes	Yes	Kurai	12
c	Yes	a	a	a	Yes	a	a	a	a	a	Yes	Yes	Yes	Khandha	13
c	Yes	Yes	b	Yes	Yes	Yes	b	b	b	b	Yes	Yes	Yes	Handod	14
c	Yes	b	b	b	Yes	Yes	b	b	b	b	Yes	Yes	Yes	Kanabha	15
c	Yes	b	c	Yes	Yes	a	c	c	c	c	Yes	Yes	Yes	Chorbhuj	16
c	Yes	c	c	Yes	Yes	Yes	c	c	c	c	Yes	Yes	Yes	Umaj	17
c	Yes	Yes	Yes	c	Yes	Yes	c	c	c	c	Yes	Yes	Yes	Sanpa	18
c	Yes	c	c	c	Yes	c	c	c	c	c	Yes	Yes	Yes	Bodaka	19
c	Yes	b	b	Yes	Yes	Yes	b	b	b	b	Yes	Yes	Yes	Kambola	20
c	Yes	a	a	a	Yes	Yes	a	a	Yes	a	Yes	Yes	Yes	Karamadi	21
c	Yes	Yes	a	a	Yes	Yes	a	a	a	a	Yes	Yes	a	Kandari	22
c	Yes	b	b	b	Yes	b	b	b	b	b	Yes	Yes	Yes	Dhanora	23
c	Yes	Yes	Yes	Yes	Yes	Yes	b	b	Yes	b	Yes	Yes	Yes	Gandhara	24
c	Yes	b	b	Yes	Yes	Yes	b	b	b	b	Yes	Yes	Yes	Ganpatpura	25
c	Yes	b	b	Yes	Yes	b	b	b	b	b	Yes	Yes	b	Vemardi	26
c	Yes	a	a	Yes	Yes	a	a	a	a	a	Yes	Yes	Yes	Navi Jithardi	27
c	Yes	a	a	Yes	Yes	Yes	a	a	a	a	Yes	Yes	Yes	Juni Jitharadi	28
c	Yes	Yes	Yes	Yes	Yes	Yes	a	a	a	a	Yes	Yes	Yes	Miyagam	29
c	Yes	b	b	Yes	Yes	Yes	b	b	Yes	b	Yes	Yes	Yes	Mangrol	30
c	Yes	b	b	Yes	Yes	a	b	b	b	b	Yes	Yes	b	Dhamanja	31

## Census of India 2011- Village Directory Amenities and Land use ( As in 2009 )

Availability of miscellaneous facilities (If amenities available code -  
Yes is given, If not available within the village , the distance range  
code viz; a for < 5 Kms, b for 5-10 Kms and c for 10+ kms of  
nearest place where facility is available is given)

Availability of electricity (Yes/No)

Sr. No.	Name Village	Community Centre with/ Without TV	Sports Field,	Sports Club / Recreation Centre	Cinema / Video Hall	Public Library	Public Reading Room	Newspaper Supply	Assembly Polling Station	Birth & Death Registration Office	Power Supply for Domestic Use (ED)	Power Supply for Agricultural Use (EAG)	Power Supply for Commercial Use (EC)	Power Supply for All Uses (EA)
1	2	89	90	91	92	93	94	95	96	97	98	99	100	101
1	Virjai	c	Yes	c	c	Yes	c	Yes	Yes	Yes	Yes	Yes	Yes	Yes
2	Abhara	b	Yes	b	b	Yes	b	Yes	Yes	Yes	Yes	Yes	Yes	Yes
3	Sambhoi	a	a	a	c	Yes	c	Yes	Yes	Yes	Yes	Yes	Yes	Yes
4	Surwada	b	b	b	b	b	b	Yes	Yes	Yes	Yes	Yes	Yes	Yes
5	Manpur	Yes	b	b	b	b	b	Yes	Yes	Yes	Yes	Yes	Yes	Yes
6	Pingalwada	b	b	b	b	Yes	b	Yes	Yes	Yes	Yes	Yes	Yes	Yes
7	Harsunda	b	b	b	b	b	b	Yes	Yes	a	Yes	Yes	Yes	Yes
8	Bamangam	b	Yes	b	b	Yes	b	Yes	Yes	Yes	Yes	Yes	Yes	Yes
9	Manglej	b	b	b	b	Yes	b	Yes	Yes	Yes	Yes	Yes	Yes	Yes
10	Kherda	b	b	b	b	Yes	b	Yes	Yes	Yes	Yes	Yes	Yes	Yes
11	Anastu	Yes	Yes	a	a	Yes	a	Yes	Yes	Yes	Yes	Yes	Yes	Yes
12	Kurai	Yes	a	a	a	Yes	a	Yes	Yes	Yes	Yes	Yes	Yes	Yes
13	Khandha	a	a	a	a	Yes	a	Yes	Yes	Yes	Yes	Yes	Yes	Yes
14	Handod	Yes	Yes	b	b	b	b	Yes	Yes	Yes	Yes	Yes	Yes	Yes
15	Kanabha	b	b	b	b	b	b	Yes	Yes	Yes	Yes	Yes	Yes	Yes
16	Chorbhuj	c	c	c	c	Yes	c	Yes	Yes	Yes	Yes	Yes	Yes	Yes
17	Umaj	c	c	c	c	Yes	c	Yes	Yes	Yes	Yes	Yes	Yes	Yes
18	Sanpa	c	c	c	c	Yes	c	Yes	Yes	Yes	Yes	Yes	Yes	Yes
19	Bodaka	c	c	c	c	c	c	Yes	Yes	Yes	Yes	Yes	Yes	Yes
20	Kambola	Yes	b	b	b	Yes	b	Yes	Yes	Yes	Yes	Yes	Yes	Yes
21	Karamadi	a	a	a	a	a	a	Yes	Yes	Yes	Yes	Yes	Yes	Yes
22	Kandari	a	Yes	a	a	Yes	Yes	Yes	Yes	Yes	Yes	Yes	Yes	Yes
23	Dhanora	b	b	b	b	Yes	b	Yes	Yes	Yes	Yes	Yes	Yes	Yes
24	Gandhara	b	Yes	b	b	Yes	b	Yes	Yes	Yes	Yes	Yes	Yes	Yes
25	Ganpatpura	b	b	b	b	Yes	b	Yes	Yes	Yes	Yes	Yes	Yes	Yes
26	Vemardi	b	Yes	b	b	Yes	b	Yes	Yes	Yes	Yes	Yes	Yes	Yes
27	Navi Jithardi	a	a	a	a	a	a	Yes	Yes	Yes	Yes	Yes	Yes	Yes
28	Juni Jithardi	a	a	a	a	Yes	a	Yes	Yes	Yes	Yes	Yes	Yes	Yes
29	Miyagam	Yes	a	a	a	a	a	Yes	Yes	Yes	Yes	Yes	Yes	Yes
30	Mangrol	b	Yes	b	b	Yes	b	Yes	Yes	Yes	Yes	Yes	Yes	Yes
31	Dhamanja	b	b	b	b	Yes	b	Yes	Yes	Yes	Yes	Yes	Yes	Yes

## Census of India 2011- Village Directory Amenities and Land use ( As in 2009 )

Land Use									
Nearest Town									
Area under different types of land use ( in hectares rounded up to one decimal place)									
Name	Distance Range Code i.e. a for < 5 Kms, b for 5-10 Kms & c for 10+ kms .	Forests	Area under Non-Agricultural Uses	Barren and Un-Cultivable land	Permanent Pastures and Other Grazing Lands	Land Under Miscellaneous Tree Crops etc.	Cultivable Waste Land	Name Village	Sr. No.
102	103	104	105	106	107	108	109	2	1
KARJAN	c	0	10	0	55.4	0	0	Virjai	1
KARJAN	b	0	15	30	32	0	0	Abhara	2
KARJAN	c	0	5	57	32	0	0	Sambhoi	3
KARJAN	b	0	8	16	34.7	0	0	Surwada	4
KARJAN	b	0	4	11	30.4	0	3	Manpur	5
KARJAN	b	0	32	24	41.4	8	0	Pingalwada	6
KARJAN	b	0	7	6	8.3	0	0	Harsunda	7
KARJAN	b	0	61	37	0	0	0	Bamangam	8
KARJAN	b	0	20	0	29.6	0	42	Manglej	9
KARJAN	b	0	24	14	25.3	0	0	Kherda	10
KARJAN	a	0	9	35	39	0	34	Anastu	11
KARJAN	a	0	13	0	43.8	0	0	Kurai	12
KARJAN	a	0	6	19	15	0	0	Khandha	13
KARJAN	b	0	15	24	41	0	0	Handod	14
KARJAN	b	0	6	5	12.8	0	0	Kanabha	15
KARJAN	c	0	16	41	43	0	0	Chorbhuj	16
KARJAN	c	0	17	25	44.5	0	0	Umaj	17
KARJAN	c	0	41	11	42	0	12.8	Sanpa	18
KARJAN	c	0	5	8.8	26.2	0	0	Bodaka	19
KARJAN	b	0	12	42.2	51	0	0	Kambola	20
KARJAN	a	0	6	24	5	0	0	Karamadi	21
KARJAN	a	0	12	111	83	0	0	Kandari	22
KARJAN	b	0	10	2	15	2	6	Dhanora	23
KARJAN	b	0	10	70	32.1	0	0	Gandhara	24
KARJAN	b	0	20	32	30	0	2.6	Ganpatpura	25
KARJAN	b	0	2	42	18	2	0	Vemardi	26
KARJAN	a	0	35	4	14.7	0	0	Navi Jithardi	27
KARJAN	a	0	43	5	19.2	0	0	Juni Jitharadi	28
KARJAN	a	0	94	70	21.8	0	0	Miyagam	29
KARJAN	b	0	7	85	37.5	0	0	Mangrol	30
KARJAN	b	0	3	26	30.2	0	0	Dhamanja	31

**Census of India 2011- Village Directory**  
**Amenities and Land use ( As in 2009 )**

Land Use												Name of three most important commodities manufactured				
Area under different types of land use ( in hectares rounded up to one decimal place)											Area irrigated by source (in hectare).					
Sr. No.	Name Village	Fallow Lands Other Than Current Fallows	Current Fallows	Net Area Sown	Total Irrigated Land Area	Total Un-irrigated Land Area	Canals ( C )	Wells/Tube-Wells (W/TW)	Tanks/Lakes (T/L)	Water Falls (WF)	Others (O)				First	Second
1	2	110	111	112	113	114	115	116	117	118	119	120	121	122		
1	Virjai	60	8	922	822	100	622	200	0	0	0					
2	Abhara	8.9	0	564	500	64	300	200	0	0	0					
3	Sambhoi	60	25.4	533	458	75	130	328	0	0	0					
4	Surwada	10	2	416	305	111	0	305	0	0	0					
5	Manpur	10	15	415	412	3	397	0	0	0	15					
6	Pingalwada	0	0	678	533	145	0	523	0	0	10					
7	Harsunda	0	0	148	128	20	0	128	0	0	0					
8	Bamangam	204.5	0	422	422	0	100	322	0	0	0					
9	Manglej	22	10	425	300	125	50	250	0	0	0					
10	Kherda	0	0	415	345	70	15	300	30	0	0					
11	Anastu	84.8	0	658	400	258	30	370	0	0	0					
12	Kurai	70	0	693	593	100	0	593	0	0	0					
13	Khandha	59.7	0	704	500	204	450	50	0	0	0					
14	Handod	26	28	886	710	176	240	470	0	0	0					
15	Kanabha	44	0	383	290	93	100	190	0	0	0					
16	Chorbhuj	0	20.6	726	590	136	0	590	0	0	0					
17	Umaj	0	0	447	402	45	0	402	0	0	0					
18	Sanpa	0	0	985	788	197	20	748	20	0	0					
19	Bodaka	27.7	0	550	350	200	100	250	0	0	0					
20	Kambola	45	0	810	610	200	200	410	0	0	0					
21	Karamadi	69	0	287.5	250	37.5	0	250	0	0	0					
22	Kandari	0	13	1379	1379	0	22	1082	29	0	246					
23	Dhanora	8	0	279	200	79	25	175	0	0	0					
24	Gandhara	0	0	668	605	63	150	452	0	0	3					
25	Ganpatpura	0	0	713	650	63	350	300	0	0	0					
26	Vemardi	3.7	0	449	449	0	70	379	0	0	0					
27	Navi Jithardi	0	0	223	223	0	0	223	0	0	0					
28	Juni Jitharadi	0	0	338	338	0	0	338	0	0	0					
29	Miyagam	0	0	1989	1250	739	300	950	0	0	0					
30	Mangrol	0	0	759	500	259	100	400	0	0	0					
31	Dhamanja	0	0	522	400	122	100	300	0	0	0					





## Census of India 2011- Village Directory Amenities and Land use ( As in 2009 )

Number of educational amenities available. (If not available within the village , the distance range code viz; a for < 5 Kms, b for 5-10 Kms and c for 10+ kms of nearest place where facility is available is given).

Sr. No.	Name Village	Location Code No.	Total Area of The Village (In Hectares Rounded Up to One Decimal Place)	Total Population ( 2011 Census )	Number of Households (2011 Census)	Pre-Primary School (PP)	Primary School (P)	Middle School (M)	Secondary School (S)	Senior Secondary School (SS)	Degree College of Arts Science & Commerce (ASC)	Engineering College(EC)	Medical College (MC)	Management Institute (MI)
1	2	3	4	5	6	7	8	9	10	11	12	13	14	15
CD Block:- Karjan (0186)														
32	Lakodara	521152	738.3	1947	389	b	1		b	b	b	c	c	c
33	Vadava	521153	282.2	63	19	b	a		b	b	b	c	c	c
34	Bharthana	521154	943.5	1761	364	b	1		b	b	b	c	c	c
35	Bharthali	521155	425.8	697	158	a	1		b	b	a	c	c	c
36	Dhavat	521156	1272.2	2340	539	b	1		a	b	b	c	c	c
37	Kurali	521157	591.2	1924	459	b	1		2	1	b	c	c	c
38	Vemar	521158	1044.5	2655	570	c	2		2	1	c	c	c	c
39	Kothav	521159	505.4	998	198	b	1		a	b	b	c	c	c
40	Kasampur	521160	481.6	601	143	c	1		a	a	c	c	c	c
41	Sandarna	521161	267	621	138	b	1		a	c	b	c	c	c
42	Osalam	521162	816.9	1678	335	c	1		a	c	c	c	c	c
43	Dethan	521163	772.6	2225	444	b	1		b	c	b	c	c	c
44	Valan	521164	2339	10182	1854	a	4		a	2	c	c	c	c
45	Mesrad	521165	1059.1	2174	393	a	1		a	b	c	c	c	c
46	Mankan	521166	368	1792	335	a	1		a	a	c	c	c	c
47	Divi	521167	429.4	844	162	c	1		c	c	c	c	c	c
48	Kiya	521168	939.2	1410	273	c	1		c	c	c	c	c	c
49	Atali	521169	714	1222	262	b	1		b	c	b	c	c	c
50	Bachar	521170	619.5	1253	252	c	2		a	b	c	c	c	c
51	Choranda	521171	1218.3	3674	731	b	2		1	c	b	c	c	c
52	Nishaliya	521172	282.1	533	114	c	1		a	c	c	c	c	c
53	Methi	521173	575.1	1076	252	c	1		1	c	c	c	c	c
54	Chhanchhva	521174	559.8	727	153	b	1		a	b	b	c	c	c
55	Kala	521175	377.6	1323	253	c	1		c	c	c	c	c	c
56	Urad	521176	450.7	1073	226	c	1		b	c	c	c	c	c
57	Koliyad	521177	907.8	2612	538	c	1		1	b	c	c	c	c
58	Sansrod	521178	930.9	5649	1129	c	4		1	1	c	c	c	c
59	Haldarva	521179	630.6	2141	402	a	1		b	b	c	c	c	c
60	Mantroj	521180	454.6	857	190	a	1		b	b	c	c	c	c
61	Saring	521181	888.6	1731	385	c	1		b	b	c	c	c	c
62	Sanapura	521182	447.3	891	207	b	1		a	b	c	c	c	c

## Census of India 2011- Village Directory Amenities and Land use ( As in 2009 )

Number of educational amenities available. (If not available within the village , the distance range code viz; a for < 5 Kms, b for 5-10 Kms and c for 10+ kms of nearest place where facility is available is given).

Number of Medical Amenities available. (If not available within the village , the distance range code viz; a for < 5 Kms, b for 5-10 Kms and c for 10+ kms of nearest place where facility is available is given).

16	17	18	19	20	21	22	23	24	25	26	27	28	29	30	31	2	1
Polytechnic (Pt)	Vocational Training School /ITI	Non-formal Training Centre (NFTC)	Special School for Disabled (SSD)	Others (Specify)	Community Health Centre (CHC)	Primary Health Centre (PHC)	Primary Health Sub Centre (PHS)	Maternity and Child Welfare Centre (MCW)	T.B. Clinic (TBC)	Hospital-Allopathic (HA)	Hospital-Alternative Medicine (HO)	Dispensary (D)	Veterinary Hospital (VH)	Mobile Health Clinic (MHC)	Family Welfare Centre (FWC)	Name Village	St. No.
c	b	c	c		b	b	a	b	b	b	b	b	b	b	b	Lakodara	32
c	b	c	c		b	b	a	b	b	b	b	b	b	b	b	Vadava	33
c	b	c	c		b	b	l	b	b	b	b	b	b	b	b	Bharthana	34
c	a	c	c		a	a	a	a	a	a	b	a	a	a	a	Bharthali	35
c	b	c	c		b	b	b	b	b	b	b	b	b	b	b	Dhavat	36
c	b	c	c		b	b	l	b	b	b	b	b	b	b	b	Kurali	37
c	c	c	c		c	c	l	c	c	c	c	c	c	c	c	Vemar	38
c	b	c	c		b	a	a	a	b	b	b	b	b	a	a	Kothav	39
c	c	c	c		c	a	a	a	c	a	a	a	c	c	a	Kasampur	40
c	b	c	c		b	a	b	a	b	b	c	b	b	b	a	Sandarna	41
c	c	c	c		c	a	a	a	c	c	c	a	c	c	a	Osalam	42
c	b	c	c		b	b	l	b	b	b	c	b	b	b	b	Dethan	43
c	c	c	c		c	l	l	l	c	c	c	c	c	c	c	Valan	44
c	c	c	c		c	b	l	b	c	b	b	b	c	b	b	Mesrad	45
c	c	c	c		c	a	a	c	c	c	c	a	a	b	a	Mankan	46
c	c	c	c		c	a	a	a	c	c	c	c	c	c	c	Divi	47
c	c	c	c		c	c	c	c	c	c	c	c	c	c	c	Kiya	48
c	b	c	c		b	b	b	b	b	b	c	b	b	b	b	Atali	49
c	c	c	c		c	b	l	b	c	c	c	b	c	b	b	Bachar	50
c	b	c	c		b	l	l	2	b	b	c	b	b	b	l	Choranda	51
c	c	c	c		c	a	a	a	c	c	c	c	c	c	c	Nishaliya	52
c	c	c	c		c	l	l	l	c	c	c	c	c	c	l	Methi	53
c	b	c	c		b	a	a	a	b	a	a	a	b	a	a	Chhanchhva	54
c	c	c	c		c	b	b	b	c	c	c	b	c	b	b	Kala	55
c	c	c	c		c	b	a	b	c	c	c	c	c	c	c	Urad	56
c	c	c	c		c	c	l	b	c	c	c	c	c	c	c	Koliyad	57
c	c	c	c		c	b	l	l	c	c	c	b	c	b	b	Sansrod	58
c	c	c	c		c	b	b	c	c	c	c	b	c	c	c	Haldarva	59
c	c	c	c		c	c	a	c	c	c	c	b	c	b	b	Mantroj	60
c	c	c	c		c	b	c	c	b	c	c	c	b	c	b	Saring	61
c	c	c	c		c	b	b	b	c	b	b	b	c	b	b	Sanapura	62

## Census of India 2011- Village Directory Amenities and Land use ( As in 2009 )

Sr. No.	Name Village	Number of Non-Government Medical Amenities available.							Availability of drinking water - Yes / No							
		Charitable Non Govt. Hospital/Nursing Home.	Medical Practitioner with MBBS Degree	Medical Practitioner with Other Degree	Medical Practitioner with No Degree	Traditional Practitioner and Faith Healer	Medicine Shop	Others	Tap Water (Treated/Untreated)	Well Water (Covered / Uncovered well)	Hand Pump	Tube Wells / Bore Well	Spring	River / Canal	Tank / Pond / Lake	Others
1	2	32	33	34	35	36	37	38	39	40	41	42	43	44	45	46
32	Lakodara	0	0	0	0	0	0	0	Yes	No	No	Yes	No	No	No	No
33	Vadava	0	0	0	0	0	0	0	Yes	Yes	No	Yes	No	No	Yes	No
34	Bharthana	0	0	1	0	0	0	0	Yes	No	No	Yes	No	No	No	No
35	Bharthali	0	0	0	0	0	0	0	Yes	No	No	Yes	No	No	Yes	No
36	Dhavat	0	0	1	0	0	0	0	Yes	Yes	No	Yes	No	Yes	No	No
37	Kurali	0	0	1	0	0	0	0	Yes	No	No	Yes	No	Yes	Yes	No
38	Vemar	0	0	0	0	0	0	0	Yes	No	Yes	Yes	No	Yes	Yes	No
39	Kothav	0	0	0	0	0	0	0	Yes	No	No	Yes	No	No	No	No
40	Kasampur	0	0	0	0	0	0	0	Yes	No	No	Yes	No	Yes	No	No
41	Sandama	0	0	0	0	0	0	0	Yes	No	Yes	Yes	No	No	Yes	No
42	Osalam	0	0	0	0	0	0	0	Yes	No	Yes	Yes	No	No	Yes	No
43	Dethan	0	0	0	0	0	0	0	Yes	No	No	Yes	No	No	Yes	No
44	Valan	1	2	5	0	0	1	0	Yes	Yes	No	Yes	No	No	No	No
45	Mesrad	0	0	0	0	0	0	0	Yes	Yes	Yes	Yes	No	No	Yes	No
46	Mankan	0	0	0	0	0	0	0	Yes	Yes	No	Yes	No	Yes	No	No
47	Divi	0	0	0	0	0	0	0	Yes	No	No	Yes	No	No	No	No
48	Kiya	0	0	0	0	0	0	0	Yes	No	No	No	No	Yes	Yes	No
49	Atali	0	0	0	0	0	0	0	Yes	Yes	No	Yes	No	No	Yes	No
50	Bachar	0	0	0	0	0	0	0	Yes	No	No	Yes	No	Yes	Yes	No
51	Choranda	0	0	1	0	0	0	0	Yes	No	Yes	Yes	No	Yes	No	No
52	Nishaliya	0	0	0	0	0	0	0	Yes	No	No	Yes	No	No	Yes	No
53	Methi	0	0	0	0	0	0	0	Yes	No	Yes	Yes	No	No	No	No
54	Chhanchhva	0	0	0	0	0	0	0	Yes	No	Yes	Yes	No	Yes	No	No
55	Kala	0	0	0	0	0	0	0	Yes	No	No	Yes	No	No	Yes	No
56	Urad	0	0	0	0	0	0	0	Yes	No	No	Yes	No	Yes	Yes	No
57	Koliyad	0	0	1	0	0	0	0	Yes	No	Yes	Yes	No	Yes	Yes	No
58	Sansrod	0	0	1	0	0	0	0	Yes	No	No	Yes	No	Yes	No	No
59	Haldarva	0	0	1	0	0	0	0	Yes	No	No	Yes	No	No	No	No
60	Mantroj	0	0	0	0	0	0	0	Yes	No	No	Yes	No	No	No	No
61	Saring	0	0	0	0	0	0	0	Yes	Yes	Yes	Yes	No	Yes	Yes	No
62	Sanapura	0	0	0	0	0	0	0	Yes	No	No	Yes	No	No	Yes	No

## Census of India 2011- Village Directory Amenities and Land use ( As in 2009 )

Availability of toilet & others Yes / No  
 Communication and transport facilities (If amenities available code -Yes is given except for Village Pin Code ,If not available within the village , the distance range code viz; a for < 5 Kms, b for 5-10 Kms and c for 10+ kms of nearest place where facility is available is given)

47	48	49	50	51	52	53	54	55	56	57	58	59	60	2	1
Community Toilet Including Bath.	Community Toilet Excluding Bath.	Rural Sanitary Mart or Sanitary Hardware Outlet Available Near the Village.	Community Bio- Gas or Recycle of Waste for Productive Use.	Post Office(PO)	Sub Post Office (SPO)	Post & Telegraph Office (P&TO)	Village Pin Code	Telephones (Land lines)	Public Call Office (PCO)	Mobile Phone Coverage	Internet Cafes/ Common Service Centre (CSC)	Private Courier Facility	Bus Service (Public & Private)	Name Village	Sr. No.
No	No	No	No	b	Yes		391244	Yes	Yes	Yes	Yes	b	Yes	Lakodara	32
No	No	No	No	b	a		391240	b	b	Yes	a	b	Yes	Vadava	33
No	No	No	No	b	Yes		391244	Yes	Yes	Yes	Yes	b	Yes	Bharthana	34
No	No	No	No	a	a		391244	Yes	a	Yes	Yes	a	Yes	Bharthali	35
No	Yes	No	Yes	b	Yes		391210	Yes	b	Yes	Yes	b	Yes	Dhavat	36
No	No	No	No	b	Yes		391240	Yes	Yes	Yes	Yes	b	Yes	Kurali	37
No	No	No	Yes	c	Yes		391520	Yes	Yes	Yes	Yes	c	Yes	Vemar	38
No	No	No	No	a	a		391240	Yes	Yes	Yes	Yes	b	Yes	Kothav	39
No	No	No	No	c	a		391240	Yes	Yes	Yes	Yes	c	Yes	Kasampur	40
No	No	No	No	a	a		391244	Yes	a	Yes	Yes	b	Yes	Sandarna	41
No	No	No	No	a	Yes		391244	Yes	Yes	Yes	Yes	c	Yes	Osalam	42
No	No	No	No	b	a		391244	Yes	Yes	Yes	Yes	b	Yes	Dethan	43
No	No	Yes	No	Yes	a		392310	Yes	Yes	Yes	Yes	a	Yes	Valan	44
No	No	No	No	c	Yes		392220	Yes	Yes	Yes	Yes	b	Yes	Mesrad	45
No	No	No	No	a	a		392220	Yes	Yes	Yes	Yes	a	Yes	Mankan	46
No	No	No	No	a	a		392310	Yes	Yes	Yes	Yes	a	Yes	Divi	47
No	No	No	No	b	Yes		392310	Yes	Yes	Yes	Yes	c	Yes	Kiya	48
No	No	No	No	b	Yes		391761	Yes	Yes	Yes	Yes	b	Yes	Atali	49
No	No	No	No	c	c		391244	Yes	Yes	Yes	Yes	b	Yes	Bachar	50
No	No	No	No	Yes	b		391244	Yes	Yes	Yes	Yes	b	Yes	Choranda	51
No	No	No	No	c	a		391244	Yes	Yes	Yes	Yes	b	Yes	Nishaliya	52
No	No	No	No	c	Yes		391240	Yes	Yes	Yes	Yes	c	Yes	Methi	53
No	No	No	No	b	Yes		391244	Yes	Yes	Yes	Yes	b	Yes	Chhanchhva	54
No	No	No	No	c	c		391244	Yes	Yes	Yes	Yes	c	Yes	Kala	55
No	No	No	No	b	Yes		391244	Yes	b	Yes	Yes	c	Yes	Urad	56
No	No	No	No	b	Yes		392220	Yes	Yes	Yes	Yes	b	Yes	Koliyad	57
No	No	Yes	No	c	Yes		392220	Yes	Yes	Yes	Yes	b	Yes	Sansrod	58
No	No	No	No	b	Yes		392220	Yes	Yes	Yes	Yes	b	Yes	Haldarva	59
No	No	No	No	b	b		392220	Yes	Yes	Yes	Yes	b	Yes	Mantroj	60
No	No	No	No	c	Yes		392220	Yes	Yes	Yes	Yes	c	Yes	Saring	61
No	No	No	No	a	a		392220	Yes	Yes	Yes	Yes	b	Yes	Sanapura	62

## Census of India 2011- Village Directory Amenities and Land use ( As in 2009 )

Communication and transport facilities (If amenities available code -Yes is given except for Village Pin Code ,If not available within the village , the distance range code viz; a for < 5 Kms, b for 5-10 Kms and c for 10+ kms of nearest place where facility is available is given)

Village connected to highways,village roads, banks & credit societies (If amenities available code -Yes is given, If not available within the village , the distance range code viz; a for < 5 Kms, b for 5-10 Kms and c for 10+ kms of nearest place where facility is available is given)

Sr. No.	Name Village	Railway Stations	Auto/Modified Autos	Taxis and Vans	Tractors	Cycle-Pulled Rickshaws (Manual & Machine Driven)	Carts Driven by Animals	Sea /River Ferry Service	Connected to National Highway (NH)	Connected to State Highway(SH)	Connected to Major District Road (MDR)	Connected to Others District Road	Pucca Roads	Kutchcha Roads	Water Bounded Macadam (WBM) Roads
1	2	61	62	63	64	65	66	67	68	69	70	71	72	73	74
32	Lakodara	Yes	Yes	b	Yes		Yes	c	Yes	c	c	Yes	Yes	Yes	b
33	Vadava	b	b	b	a		Yes	c	Yes	b	b	Yes	a	Yes	b
34	Bharthana	b	Yes	b	Yes	Yes	Yes	c	c	c	c	Yes	Yes	Yes	Yes
35	Bharthali	Yes	a	a	Yes		Yes	c	a	b	Yes	Yes	Yes	a	a
36	Dhavat	b	Yes	Yes	Yes	Yes	Yes	c	b	Yes	Yes	Yes	Yes	Yes	b
37	Kurali	b	b	b	b	Yes	Yes	c	b	Yes	Yes	Yes	Yes	Yes	b
38	Vemar	c	c	c	c	Yes	Yes	c	c	Yes	Yes	Yes	Yes	Yes	c
39	Kothav	a	a	a	Yes		Yes	c	c	b	Yes	Yes	Yes	Yes	b
40	Kasampur	a	a	a	Yes	Yes	Yes	c	c	a	a	Yes	a	Yes	a
41	Sandarna	a	c	b	Yes		Yes	c	b	b	Yes	Yes	Yes	b	b
42	Osalam	a	Yes	Yes	Yes	Yes	Yes	c	a	a	Yes	Yes	Yes	c	c
43	Dethan	a	Yes	a	Yes	Yes	Yes	c	Yes	c	c	Yes	Yes	b	b
44	Valan	a	Yes	Yes	a		Yes	c	Yes	a	Yes	Yes	Yes	Yes	c
45	Mesrad	b	Yes	Yes	Yes		Yes	c	b	a	Yes	Yes	Yes	Yes	Yes
46	Mankan	a	Yes	Yes	Yes	Yes	Yes	c	a	a	Yes	Yes	Yes	Yes	c
47	Divi	a	a	a	Yes	Yes	Yes	b	a	a	Yes	Yes	Yes	Yes	a
48	Kiya	c	c	c	Yes		Yes	c	a	a	Yes	Yes	Yes	Yes	c
49	Atali	a	b	Yes	Yes		Yes	c	a	a	a	Yes	Yes	Yes	Yes
50	Bachar	Yes	b	Yes	c		c	c	c	c	c	Yes	Yes	Yes	c
51	Choranda	Yes	c	b	Yes		Yes	c	b	b	Yes	Yes	b	Yes	b
52	Nishaliya	b	b	b	Yes		Yes	c	c	c	Yes	Yes	Yes	Yes	c
53	Methi	c	Yes	Yes	Yes		Yes	c	c	c	Yes	Yes	Yes	Yes	c
54	Chhanchhva	a	a	Yes	Yes	Yes	Yes	c	b	c	a	Yes	Yes	Yes	b
55	Kala	b	c	Yes	Yes		Yes	c	c	c	Yes	Yes	Yes	Yes	c
56	Urad	b	Yes	Yes	Yes	Yes	Yes	c	b	b	Yes	Yes	Yes	Yes	b
57	Koliyad	b	Yes	Yes	Yes	Yes	Yes	c	b	b	Yes	Yes	Yes	Yes	c
58	Sansrod	b	Yes	Yes	Yes	Yes	Yes	c	Yes	c	c	Yes	Yes	Yes	c
59	Haldarva	b	Yes	b	Yes		Yes	c	Yes	b	a	Yes	Yes	Yes	c
60	Mantroj	b	Yes	b	Yes		Yes	b	b	b	Yes	Yes	Yes	Yes	c
61	Saring	b	b	b	Yes		Yes	b	b	b	b	Yes	Yes	Yes	c
62	Sanapura	b	Yes	Yes	Yes	Yes	Yes	c	b	a	Yes	Yes	Yes	c	b

## Census of India 2011- Village Directory Amenities and Land use ( As in 2009 )

Village connected to highways,village roads, banks & credit societies (If amenities available code -Yes is given, If not available within the village , the distance range code viz; a for <5 Kms, b for 5-10 Kms and c for 10+ kms of nearest place where facility is available is given)

Availability of miscellaneous facilities (If amenities available code - Yes is given, If not available within the village , the distance range code viz; a for < 5 Kms, b for 5-10 Kms and c for 10+ kms of nearest place where facility is available is given)

Navigable Waterway (River/Canal)(NW)	Footpaths (FP)	Commercial & Co-Operative Banks	ATM	Agricultural Credit Societies	Self-Help Group (SHG)	Public Distribution System (PDS) shop	Mandis / Regular Market	Weekly Haat	Agricultural Marketing Society	Integrated Child Development Scheme (Nutritional Centres)	Anganwadi Centre (Nutritional Centres)	Others (Nutritional Centres)	ASHA(Accredited Social Health Activist)	Name Village	Sr. No.
75	76	77	78	79	80	81	82	83	84	85	86	87	88	2	1
c	Yes	b	b	b	Yes	Yes	b	b	b	b	Yes	Yes	Yes	Lakodara	32
c	Yes	b	b	b	a	a	b	b	b	b	a	Yes	a	Vadava	33
c	Yes	b	b	b	Yes	Yes	b	b	b	b	Yes	Yes	Yes	Bharthana	34
c	Yes	a	a	Yes	Yes	a	a	a	a	a	Yes	Yes	Yes	Bharthali	35
c	Yes	Yes	Yes	Yes	Yes	Yes	b	b	Yes	b	Yes	Yes	Yes	Dhavat	36
c	Yes	Yes	b	Yes	Yes	Yes	b	b	Yes	b	Yes	Yes	Yes	Kurali	37
c	Yes	Yes	Yes	Yes	Yes	Yes	c	c	Yes	c	Yes	Yes	Yes	Vemar	38
c	Yes	b	b	Yes	Yes	Yes	b	b	b	b	Yes	Yes	Yes	Kothav	39
c	Yes	a	c	Yes	Yes	a	c	c	Yes	c	Yes	Yes	Yes	Kasampur	40
c	Yes	b	b	Yes	Yes	a	b	b	b	b	a	Yes	Yes	Sandarna	41
c	Yes	a	c	Yes	Yes	Yes	c	c	c	c	Yes	Yes	Yes	Osalam	42
c	Yes	Yes	Yes	a	Yes	Yes	b	b	b	b	Yes	Yes	Yes	Dethan	43
c	Yes	Yes	a	c	Yes	Yes	Yes	c	c	c	Yes	Yes	Yes	Valan	44
c	Yes	Yes	Yes	b	Yes	Yes	a	b	b	c	Yes	Yes	Yes	Mesrad	45
c	Yes	a	a	a	Yes	Yes	a	a	a	c	Yes	Yes	a	Mankan	46
b	Yes	a	a	a	Yes	a	a	a	a	c	Yes	Yes	c	Divi	47
c	Yes	b	b	b	Yes	Yes	b	c	c	c	Yes	Yes	Yes	Kiya	48
c	Yes	b	b	Yes	Yes	Yes	b	b	b	b	Yes	Yes	Yes	Atali	49
c	Yes	b	b	b	Yes	Yes	c	c	c	c	Yes	Yes	Yes	Bachar	50
c	Yes	Yes	b	Yes	Yes	Yes	b	b	b	b	Yes	Yes	Yes	Choranda	51
c	Yes	c	c	Yes	c	a	c	c	c	c	a	Yes	Yes	Nishaliya	52
c	Yes	c	c	Yes	Yes	a	c	c	c	c	Yes	Yes	Yes	Methi	53
c	Yes	a	b	b	Yes	a	b	b	b	b	Yes	Yes	Yes	Chhanchhva	54
c	Yes	c	c	Yes	Yes	a	c	c	c	c	Yes	Yes	Yes	Kala	55
c	Yes	b	b	c	Yes	a	b	b	c	c	Yes	Yes	Yes	Urad	56
c	Yes	Yes	Yes	c	Yes	Yes	b	b	c	c	Yes	Yes	Yes	Koliyad	57
c	Yes	Yes	Yes	Yes	Yes	Yes	b	b	b	c	Yes	Yes	Yes	Sansrod	58
c	Yes	Yes	Yes	b	Yes	Yes	a	b	b	c	Yes	Yes	Yes	Haldarva	59
c	Yes	a	a	b	Yes	a	a	b	b	c	Yes	Yes	Yes	Mantroj	60
b	Yes	b	b	b	Yes	Yes	b	b	b	c	Yes	Yes	Yes	Saring	61
c	Yes	b	b	Yes	Yes	a	b	b	c	c	Yes	Yes	Yes	Sanapura	62

## Census of India 2011- Village Directory Amenities and Land use ( As in 2009 )

Availability of miscellaneous facilities (If amenities available code -  
Yes is given, If not available within the village , the distance range  
code viz; a for < 5 Kms, b for 5-10 Kms and c for 10+ kms of  
nearest place where facility is available is given)

Availability of electricity (Yes/No)

Sr. No.	Name Village	Community Centre with/ Without TV	Sports Field,	Sports Club / Recreation Centre	Cinema / Video Hall	Public Library	Public Reading Room	Newspaper Supply	Assembly Polling Station	Birth & Death Registration Office	Power Supply for Domestic Use (ED)	Power Supply for Agricultural Use (EAG)	Power Supply for Commercial Use (EC)	Power Supply for All Uses (EA)
1	2	89	90	91	92	93	94	95	96	97	98	99	100	101
32	Lakodara	b	Yes	b	b	Yes	b	Yes	Yes	Yes	Yes	Yes	Yes	Yes
33	Vadava	b	b	b	b	b	b	Yes	a	a	Yes	Yes	Yes	Yes
34	Bharthana	b	b	b	b	b	b	Yes	Yes	Yes	Yes	Yes	Yes	Yes
35	Bharthali	a	a	a	a	Yes	a	Yes	Yes	Yes	Yes	Yes	Yes	Yes
36	Dhavat	Yes	b	b	b	b	b	Yes	Yes	Yes	Yes	Yes	Yes	Yes
37	Kurali	b	Yes	b	b	Yes	Yes	Yes	Yes	Yes	Yes	Yes	Yes	Yes
38	Vemar	c	Yes	c	c	Yes	Yes	Yes	Yes	Yes	Yes	Yes	Yes	Yes
39	Kothav	b	b	b	b	b	b	Yes	Yes	Yes	Yes	Yes	Yes	Yes
40	Kasampur	a	a	c	c	Yes	c	Yes	Yes	Yes	Yes	Yes	Yes	Yes
41	Sandarna	b	b	b	b	Yes	b	Yes	Yes	Yes	Yes	Yes	Yes	Yes
42	Osalam	c	c	c	c	c	c	Yes	Yes	Yes	Yes	Yes	Yes	Yes
43	Dethan	Yes	b	b	b	Yes	b	Yes	Yes	Yes	Yes	Yes	Yes	Yes
44	Valan	a	Yes	c	a	Yes	Yes	Yes	Yes	Yes	Yes	Yes	Yes	Yes
45	Mesrad	b	Yes	a	a	b	b	Yes	Yes	Yes	Yes	Yes	Yes	Yes
46	Mankan	a	Yes	a	a	Yes	a	Yes	Yes	Yes	Yes	Yes	Yes	Yes
47	Divi	a	a	a	a	Yes	a	Yes	Yes	Yes	Yes	Yes	Yes	Yes
48	Kiya	c	b	b	b	b	b	Yes	Yes	Yes	Yes	Yes	Yes	Yes
49	Atali	Yes	Yes	a	b	Yes	b	Yes	Yes	Yes	Yes	Yes	Yes	Yes
50	Bachar	c	b	b	b	b	b	Yes	Yes	Yes	Yes	Yes	Yes	Yes
51	Choranda	b	Yes	b	b	Yes	Yes	Yes	Yes	Yes	Yes	Yes	Yes	Yes
52	Nishaliya	c	a	a	a	a	c	Yes	Yes	Yes	Yes	Yes	Yes	Yes
53	Methi	Yes	Yes	c	c	c	c	Yes	Yes	Yes	Yes	Yes	Yes	Yes
54	Chhanchhva	b	Yes	b	b	b	b	Yes	Yes	Yes	Yes	Yes	Yes	Yes
55	Kala	Yes	c	c	c	Yes	c	Yes	Yes	Yes	Yes	Yes	Yes	Yes
56	Urad	b	b	b	b	Yes	Yes	Yes	Yes	Yes	Yes	Yes	Yes	Yes
57	Koliyad	b	b	b	b	Yes	Yes	Yes	Yes	Yes	Yes	Yes	Yes	Yes
58	Sansrod	Yes	b	b	c	Yes	Yes	Yes	Yes	Yes	Yes	Yes	Yes	Yes
59	Haldarva	b	Yes	a	a	Yes	b	Yes	Yes	Yes	Yes	Yes	Yes	Yes
60	Mantroj	b	Yes	a	a	b	b	Yes	Yes	Yes	Yes	Yes	Yes	Yes
61	Saring	b	b	b	b	Yes	b	Yes	Yes	Yes	Yes	Yes	Yes	Yes
62	Sanapura	b	b	b	b	Yes	c	Yes	Yes	Yes	Yes	Yes	Yes	Yes

## Census of India 2011- Village Directory Amenities and Land use ( As in 2009 )

Land Use									
Nearest Town									
Area under different types of land use ( in hectares rounded up to one decimal place)									
Name	Distance Range Code i.e. a for < 5 Kms,b for 5-10 Kms & c for 10+ kms .	Forests	Area under Non-Agricultural Uses	Barren and Un-Cultivable land	Permanent Pastures and Other Grazing Lands	Land Under Miscellaneous Tree Crops etc.	Cultivable Waste Land	Name Village	Sr. No.
102	103	104	105	106	107	108	109	2	1
KARJAN	b	0	10	21	39	0	0	Lakodara	32
KARJAN	b	0	4	5	14	0	0	Vadava	33
KARJAN	b	0	7	8	46	0	0	Bharthana	34
KARJAN	a	0	2	0	17	0	0	Bharthali	35
KARJAN	b	0	103.6	12.1	51.1	4.3	0	Dhavat	36
KARJAN	b	0	26	2	28.2	0	0	Kurali	37
KARJAN	c	0	74	24	46.5	0	0	Vemar	38
KARJAN	b	0	5	34.8	20.8	0	0	Kothav	39
KARJAN	c	0	45	0	23.6	0	0	Kasampur	40
KARJAN	b	0	1	1	15	0	0	Sandarna	41
KARJAN	c	0	7.8	31.7	38.3	0	0	Osalam	42
KARJAN	b	0	4.8	8.6	18.8	0	0	Dethan	43
PALEJ	a	22	23	41	41	0	41	Valan	44
PALEJ	a	0	7	7	68	9	13.1	Mesrad	45
PALEJ	a	0	4	15	3	0	0	Mankan	46
PALEJ	a	0	5.8	48.2	20.8	0	0	Divi	47
PALEJ	b	0	30	15	36.2	0	0	Kiya	48
KARJAN	b	0	66.8	12.9	31.9	0	5.7	Atali	49
KARJAN	c	0	7	3.3	31.9	0	0	Bachar	50
KARJAN	b	0	161	15	62	0	12.3	Choranda	51
KARJAN	c	0	0.2	42.4	13.6	0	0	Nishaliya	52
KARJAN	c	0	43	9	28.1	0	0	Methi	53
KARJAN	b	0	28	0	28.8	0	0	Chhanchhva	54
KARJAN	c	0	7.5	0	18.9	0	0	Kala	55
PALEJ	b	0	5	45	22	0	0	Urad	56
PALEJ	b	0	12.8	60	35	0	0	Koliyad	57
PALEJ	b	0	24	4.4	4	67.8	0	Sansrod	58
PALEJ	a	0	9	20	11	0	0	Haldarva	59
PALEJ	a	0	10	30	21.6	0	0	Mantroj	60
PALEJ	c	0	12	23	54.6	0	0	Saring	61
PALEJ	b	0	9	0	21.3	0	0	Sanapura	62



**Census of India 2011- Village Directory  
Amenities and Land use ( As in 2009 )**

Land Use												Name of three most important commodities manufactured		
Sr. No.	Name Village	Area under different types of land use ( in hectares rounded up to one decimal place)					Area irrigated by source (in hectare).					First	Second	Third
		Fallow Lands Other Than Current Fallows	Current Fallows	Net Area Sown	Total Irrigated Land Area	Total Un-irrigated Land Area	Canals ( C )	Wells/Tube-Wells (W/TW)	Tanks/Lakes (T/L)	Water Falls (WF)	Others (O)			
1	2	110	111	112	113	114	115	116	117	118	119	120	121	122
32	Lakodara	47.3	0	621	621	0	50	500	0	0	71			
33	Vadava	14.2	0	245	177	68	77	100	0	0	0			
34	Bharthana	50.5	0	832	789	43	240	549	0	0	0			
35	Bharthali	29.8	0	377	377	0	30	347	0	0	0			
36	Dhavat	0	0	1101.1	901	200.1	250	651	0	0	0			
37	Kurali	0	0	535	535	0	100	435	0	0	0			
38	Vemar	0	0	900	900	0	240	660	0	0	0			
39	Kothav	0	0	444.7	444.7	0	50	394.7	0	0	0			
40	Kasampur	0	0	413	413	0	150	263	0	0	0			
41	Sandarna	16	0	234	215	19	60	155	0	0	0			
42	Osalam	0	0	739.1	739.1	0	313.7	425.4	0	0	0			
43	Dethan	56.8	0	683.6	683.6	0	308.6	375	0	0	0			
44	Valan	60	64	2047	2047	0	1027	1020	0	0	0			
45	Mesrad	0	0	955	600	355	100	500	0	0	0			
46	Mankan	15	0	331	300	31	100	200	0	0	0			
47	Divi	0	0	354.6	227.8	126.7	127.8	100	0	0	0			
48	Kiya	0	0	858	458	400	158	300	0	0	0			
49	Atali	0	0	596.7	480.7	116	148	332.7	0	0	0			
50	Bachar	58.6	0	518.6	418	100.6	318	100	0	0	0			
51	Choranda	32	0	936	875	61	200	675	0	0	0			
52	Nishaliya	0	0	225.9	225.9	0	40	185.9	0	0	0			
53	Methi	0	0	495	495	0	50	445	0	0	0			
54	Chhanchhva	0	4	499	499	0	85	414	0	0	0			
55	Kala	26.6	0	324.7	324.7	0	40	284.7	0	0	0			
56	Urad	5.7	0	373	300	73	50	250	0	0	0			
57	Koliyad	0	0	800	600	200	100	500	0	0	0			
58	Sansrod	0	10	820.7	425	395.7	170	255	0	0	0			
59	Haldarva	4.6	0	586	450	136	100	350	0	0	0			
60	Mantroj	45	0	348	300	48	100	200	0	0	0			
61	Saring	50	0	749	600	149	100	500	0	0	0			
62	Sanapura	36	0	381	381	0	100	281	0	0	0			



## Census of India 2011- Village Directory Amenities and Land use ( As in 2009 )

Number of educational amenities available. (If not available within the village , the distance range code viz; a for < 5 Kms, b for 5-10 Kms and c for 10+ kms of nearest place where facility is available is given).

Sr. No.	Name Village	Location Code No.	Total Area of The Village (In Hectares Rounded Up to One Decimal Place)	Total Population ( 2011 Census )	Number of Households (2011 Census)	Pre-Primary School (PP)	Primary School (P)	Middle School (M)	Secondary School (S)	Senior Secondary School (SS)	Degree College of Arts Science & Commerce (ASC)	Engineering College(EC)	Medical College (MC)	Management Institute (MI)
1	2	3	4	5	6	7	8	9	10	11	12	13	14	15
<b>CD Block:- Karjan (0186)</b>														
63	Saniyad	521183	687.6	1228	259	b	1		b	b	b	c	c	c
64	Sarupur Timbi	521184	337.2	768	158	b	1		a	b	c	c	c	c
65	Latipur Timbi	521185	230	908	181	c	1		1	c	c	c	c	c
66	Kanthariya	521186	403.8	574	137	c	1		a	c	c	c	c	c
67	Simli	521187	735	1682	363	c	1		1	c	c	c	c	c
68	Kothiya	521188	460.9	1072	249	c	1		c	c	c	c	c	c
69	Ranapur	521189	617.9	1166	271	c	1		c	c	c	c	c	c
70	Deroli	521190	393	581	139	c	1		c	c	c	c	c	c
71	Fatepur	521191	475.8	668	146	c	1		b	c	c	c	c	c
72	Samri	521192	264.5	1436	267	c	1		c	c	c	c	c	c
73	Samra	521193	624.9	936	191	c	1		c	c	c	c	c	c
74	Sherpura	521194	162.7	238	50	c	1		a	c	c	c	c	c
75	Karan	521195	457.1	703	151	c	1		a	c	c	c	c	c
76	Pachhiyapura	521196	676.4	1144	254	b	1		1	b	c	c	c	c
77	Delvada	521197	283.6	504	131	c	1		a	b	c	c	c	c
78	Somaj	521198	160	230	53	c	1		a	b	c	c	c	c
79	Arjanpura	521199	120.6	368	75	c	1		a	c	c	c	c	c
80	Oz	521200	919.3	1616	341	c	1		a	c	c	c	c	c
81	Rarod	521201	687.4	1335	313	b	4		1	c	c	c	c	c
82	Ropa	521202	188.4	729	156	c	1		b	c	c	c	c	c
83	Kahona	521203	414.2	582	140	c	1		b	c	c	c	c	c
84	Hirjipura	521204	151.8	212	55	c	1		b	c	c	c	c	c
85	Bakapur	521205	186.4	114	24	c	a		b	c	c	c	c	c
86	Lilod	521206	387.2	1223	268	c	1		c	c	c	c	c	c
87	Sayar	521207	807.5	2364	491	c	2		b	c	c	c	c	c
88	Malod	521208	172	587	115	c	1		a	c	c	c	c	c
89	Sagdol	521209	499.8	1022	231	c	1		a	c	c	c	c	c
90	Pura	521210	551.9	1149	239	c	1		c	c	c	c	c	c
91	Moti Koral	521211	674.3	2809	602	c	1		1	c	c	c	c	c
92	Alampura	521212	194.8	639	138	c	2		b	c	c	c	c	c
93	Nani Koral	521213	524.3	723	157	c	1		b	c	c	c	c	c
<b>Block Total</b>			<b>58616.1</b>	<b>137174</b>	<b>28901</b>	<b>0</b>	<b>108</b>	<b>0</b>	<b>19</b>	<b>9</b>	<b>1</b>	<b>0</b>	<b>0</b>	<b>0</b>

## Census of India 2011- Village Directory Amenities and Land use ( As in 2009 )

Number of educational amenities available. (If not available within the village , the distance range code viz; a for < 5 Kms, b for 5-10 Kms and c for 10+ kms of nearest place where facility is available is given).

Number of Medical Amenities available. (If not available within the village , the distance range code viz; a for < 5 Kms, b for 5-10 Kms and c for 10+ kms of nearest place where facility is available is given).

16	17	18	19	20	21	22	23	24	25	26	27	28	29	30	31	2	1
Polytechnic (Pt)	Vocational Training School /ITI	Non-formal Training Centre (NFTC)	Special School for Disabled (SSD)	Others (Specify)	Community Health Centre (CHC)	Primary Health Centre (PHC)	Primary Health Sub Centre (PHS)	Maternity and Child Welfare Centre (MCW)	T.B. Clinic (TBC)	Hospital-Allopathic (HA)	Hospital-Alternative Medicine (HO)	Dispensary (D)	Veterinary Hospital (VH)	Mobile Health Clinic (MHC)	Family Welfare Centre (FWC)	Name Village	Sr. No.
c	b	c	c		b	b	1	b	b	b	c	b	b	b	b	Saniyad	63
c	c	c	c		c	b	a	b	c	c	c	c	c	c	c	Sarapur Timbi	64
c	c	c	c		c	b	b	b	c	c	c	b	c	b	b	Latipur Timbi	65
c	c	c	c		c	b	b	b	c	b	b	b	c	b	b	Kanthariya	66
c	c	c	c		c	a	a	a	c	c	c	a	c	c	a	Simli	67
c	c	c	c		c	b	c	c	c	c	c	c	c	c	c	Kothiya	68
c	c	c	c		c	b	b	b	b	c	c	c	c	c	c	Ranapur	69
c	c	c	c		c	b	1	b	c	c	c	c	c	c	c	Deroli	70
c	c	c	c		c	c	c	c	c	c	c	c	c	c	c	Fatepur	71
c	c	c	c		c	c	1	c	c	c	c	c	c	c	c	Samri	72
c	c	c	c		c	a	c	c	c	c	c	c	c	c	c	Samra	73
c	c	c	c		c	a	a	a	c	c	c	c	c	c	c	Sherpura	74
c	c	c	c		c	b	b	b	c	b	b	b	c	c	b	Karan	75
c	c	c	c		c	a	1	a	c	c	b	b	c	a	a	Pachhiyapura	76
c	c	c	c		c	a	a	a	c	c	c	c	c	a	a	Delvada	77
c	c	c	c		c	a	a	a	c	c	b	c	c	a	a	Somaj	78
c	c	c	c		c	a	c	c	c	c	c	a	c	c	c	Arjanpura	79
c	c	c	c		c	a	a	c	c	c	c	a	c	c	c	Oz	80
c	c	c	c		c	1	1	c	c	c	c	c	1	c	c	Rarod	81
c	c	c	c		c	a	a	c	c	c	c	c	c	c	c	Ropa	82
c	c	c	c		c	b	b	b	c	a	a	b	c	b	b	Kahona	83
c	c	c	c		c	b	1	1	c	c	c	b	c	b	b	Hirjipura	84
c	c	c	c		c	b	c	a	c	c	c	b	c	b	b	Bakapur	85
c	c	c	c		c	a	c	c	c	c	c	c	c	c	c	Lilod	86
c	c	c	c		c	b	b	b	c	c	c	1	c	b	b	Sayar	87
c	c	c	c		c	a	c	c	c	c	c	c	c	c	c	Malod	88
c	c	c	c		c	a	a	a	c	c	c	c	c	a	c	Sagdol	89
c	c	c	c		c	c	c	c	c	c	c	c	c	c	c	Pura	90
c	c	c	c		c	c	1	c	c	c	c	c	c	c	c	Moti Koral	91
c	c	c	c		c	b	c	c	c	c	c	c	c	c	c	Alampura	92
c	c	c	c		c	b	c	c	c	c	c	c	c	c	c	Nani Koral	93
<b>0</b>	<b>1</b>	<b>0</b>	<b>0</b>	<b>0</b>	<b>0</b>	<b>5</b>	<b>29</b>	<b>9</b>	<b>0</b>	<b>2</b>	<b>0</b>	<b>2</b>	<b>1</b>	<b>0</b>	<b>3</b>		

## Census of India 2011- Village Directory Amenities and Land use ( As in 2009 )

Number of Non-Government Medical Amenities available.										Availability of drinking water - Yes / No						
Sr. No.	Name Village	Charitable Non Govt. Hospital/Nursing Home.	Medical Practitioner with MBBS Degree	Medical Practitioner with Other Degree	Medical Practitioner with No Degree	Traditional Practitioner and Faith Healer	Medicine Shop	Others	Tap Water (Treated/Untreated)	Well Water (Covered / Uncovered well)	Hand Pump	Tube Wells / Bore Well	Spring	River / Canal	Tank / Pond / Lake	Others
1	2	32	33	34	35	36	37	38	39	40	41	42	43	44	45	46
63	Saniyad	0	0	0	0	0	0	0	Yes	Yes	Yes	Yes	No	No	No	No
64	Sarupur Timbi	0	0	0	0	0	0	0	Yes	No	Yes	Yes	No	Yes	Yes	No
65	Latipur Timbi	0	0	0	0	0	0	0	Yes	No	No	Yes	No	No	Yes	No
66	Kanthariya	0	0	0	0	0	0	0	Yes	No	Yes	Yes	No	Yes	No	No
67	Simli	0	0	2	0	0	0	0	Yes	Yes	No	Yes	No	No	Yes	No
68	Kothiya	0	0	0	0	0	0	0	Yes	Yes	Yes	Yes	No	Yes	Yes	No
69	Ranapur	0	0	0	0	0	0	0	Yes	Yes	Yes	Yes	No	Yes	Yes	No
70	Deroli	0	0	0	0	0	0	0	Yes	Yes	No	Yes	No	Yes	No	No
71	Fatepur	0	0	0	0	0	0	0	Yes	No	Yes	Yes	No	Yes	Yes	No
72	Samri	0	0	0	0	0	0	0	Yes	Yes	Yes	Yes	No	Yes	No	No
73	Samra	0	0	0	0	0	0	0	Yes	Yes	No	No	No	Yes	No	No
74	Sherpura	0	0	0	0	0	0	0	Yes	Yes	Yes	Yes	No	No	No	No
75	Karan	0	0	0	0	0	0	0	Yes	No	Yes	Yes	No	No	Yes	No
76	Pachhiyapura	0	0	0	0	0	0	0	Yes	No	No	Yes	No	No	No	No
77	Delvada	0	0	0	0	0	0	0	Yes	No	Yes	Yes	No	Yes	No	No
78	Somaj	0	0	0	0	0	0	0	Yes	No	Yes	Yes	No	Yes	No	No
79	Arjanpura	0	0	0	0	0	0	0	Yes	No	Yes	Yes	No	No	No	No
80	Oz	0	0	1	0	0	0	0	Yes	Yes	Yes	Yes	No	No	No	No
81	Rarod	0	0	0	0	0	0	0	Yes	Yes	Yes	Yes	No	No	No	No
82	Ropa	0	0	0	0	0	0	0	Yes	No	Yes	Yes	No	No	Yes	No
83	Kahona	0	0	0	0	0	0	0	Yes	Yes	No	Yes	No	Yes	No	No
84	Hirjipura	0	0	0	0	0	0	0	Yes	Yes	No	Yes	No	Yes	No	No
85	Bakapur	0	0	0	0	0	0	0	Yes	Yes	No	Yes	No	Yes	No	No
86	Lilod	0	0	0	0	0	0	0	Yes	No	No	Yes	No	Yes	No	No
87	Sayar	1	1	0	0	0	0	0	Yes	Yes	No	Yes	No	Yes	No	No
88	Malod	0	0	0	0	0	0	0	Yes	No	Yes	Yes	No	No	Yes	No
89	Sagdol	0	0	0	0	0	0	0	Yes	No	No	Yes	No	No	No	No
90	Pura	0	0	0	0	0	0	0	Yes	No	Yes	Yes	No	Yes	No	No
91	Moti Koral	0	0	2	0	0	0	0	Yes	No	Yes	Yes	No	Yes	No	No
92	Alampura	0	0	0	0	0	0	0	Yes	Yes	Yes	Yes	No	Yes	Yes	No
93	Nani Koral	0	0	0	0	0	0	0	Yes	Yes	Yes	Yes	No	Yes	Yes	No
<b>Block Total</b>		<b>2</b>	<b>4</b>	<b>23</b>	<b>0</b>	<b>3</b>	<b>6</b>	<b>0</b>	<b>93</b>	<b>29</b>	<b>43</b>	<b>90</b>	<b>0</b>	<b>49</b>	<b>37</b>	<b>0</b>

## Census of India 2011- Village Directory Amenities and Land use ( As in 2009 )

Availability of toilet & others  
Yes / No

Communication and transport facilities (If amenities available code -Yes  
is given except for Village Pin Code ,If not available within the village ,  
the distance range code viz; a for < 5 Kms, b for 5-10 Kms and c for 10+  
kms of nearest place where facility is available is given)

Community Toilet Including Bath.	Community Toilet Excluding Bath.	Rural Sanitary Mart or Sanitary Hardware Outlet Available Near the Village.	Community Bio- Gas or Recycle of Waste for Productive Use.	Post Office(PO)	Sub Post Office (SPO)	Post & Telegraph Office (P&TO)	Village Pin Code	Telephones (Land lines)	Public Call Office (PCO)	Mobile Phone Coverage	Internet Cafes/ Common Service Centre (CSC)	Private Courier Facility	Bus Service (Public & Private)	Name Village	Sr. No.
47	48	49	50	51	52	53	54	55	56	57	58	59	60	2	1
No	No	No	No	b	Yes		391244	Yes	Yes	Yes	Yes	b	Yes	Saniyad	63
No	No	No	No	b	a		392220	Yes	b	Yes	Yes	b	Yes	Sarupur Timbi	64
No	No	No	No	c	c		391244	Yes	Yes	Yes	Yes	c	Yes	Latipur Timbi	65
No	No	No	No	b	a		391244	Yes	Yes	Yes	Yes	c	Yes	Kanthariya	66
No	No	No	No	c	Yes		391105	Yes	Yes	Yes	Yes	c	Yes	Simli	67
No	No	No	No	c	Yes		392140	Yes	Yes	Yes	Yes	c	Yes	Kothiya	68
No	Yes	No	No	b	Yes		391250	Yes	Yes	Yes	Yes	c	Yes	Ranapur	69
No	No	No	No	c	Yes		391250	Yes	Yes	Yes	Yes	c	Yes	Deroli	70
No	No	No	No	c	a		391250	Yes	Yes	Yes	Yes	a	Yes	Fatepur	71
No	No	No	No	a	a		391244	Yes	Yes	Yes	Yes	c	Yes	Samri	72
No	No	No	No	c	Yes		391244	Yes	Yes	Yes	Yes	c	Yes	Samra	73
No	No	No	No	c	a		393105	Yes	c	Yes	a	c	Yes	Sherpura	74
No	No	No	No	a	a		392220	Yes	Yes	Yes	Yes	c	Yes	Karan	75
No	No	No	No	b	Yes		392220	Yes	Yes	Yes	Yes	c	Yes	Pachhiyapura	76
No	No	No	No	a	a		392220	Yes	a	Yes	Yes	c	Yes	Delvada	77
No	No	No	No	b	a		392220	Yes	b	Yes	c	c	Yes	Somaj	78
No	No	No	No	c	a		392220	Yes	c	Yes	Yes	c	Yes	Arjanpura	79
No	No	No	No	c	Yes		393105	Yes	Yes	Yes	Yes	c	Yes	Oz	80
No	No	No	No	c	Yes		393105	Yes	Yes	Yes	Yes	b	Yes	Rarod	81
No	No	No	No	a	Yes		393105	Yes	c	Yes	Yes	c	Yes	Ropa	82
No	No	No	No	c	a		393105	Yes	Yes	Yes	Yes	c	Yes	Kahona	83
No	No	No	No	c	a		393105	Yes	c	Yes	a	c	Yes	Hirjipura	84
No	No	No	No	c	a		393105	Yes	a	Yes	a	a	Yes	Bakapur	85
No	No	No	No	a	Yes		393105	Yes	c	Yes	Yes	c	Yes	Lilod	86
No	No	No	No	c	Yes		393105	Yes	Yes	Yes	Yes	c	Yes	Sayar	87
No	No	No	No	a	c		393105	Yes	c	Yes	Yes	c	Yes	Malod	88
No	No	No	No	c	c		393105	Yes	Yes	Yes	Yes	c	Yes	Sagdol	89
No	No	No	No	b	b		393105	Yes	Yes	Yes	Yes	b	Yes	Pura	90
No	No	No	No	c	c		393105	Yes	Yes	Yes	Yes	c	Yes	Moti Korai	91
No	No	No	No	c	a		393105	Yes	Yes	Yes	Yes	c	Yes	Alampura	92
No	No	No	No	c	a		393105	Yes	Yes	Yes	Yes	c	Yes	Nani Korai	93
<b>0</b>	<b>3</b>	<b>3</b>	<b>3</b>	<b>4</b>	<b>47</b>	<b>0</b>	<b>93</b>	<b>91</b>	<b>75</b>	<b>93</b>	<b>88</b>	<b>0</b>	<b>93</b>		

## Census of India 2011- Village Directory Amenities and Land use ( As in 2009 )

Communication and transport facilities (If amenities available code -Yes is given except for Village Pin Code ,If not available within the village , the distance range code viz; a for < 5 Kms, b for 5-10 Kms and c for 10+ kms of nearest place where facility is available is given)

Village connected to highways,village roads, banks & credit societies (If amenities available code -Yes is given, If not available within the village , the distance range code viz; a for < 5 Kms, b for 5-10 Kms and c for 10+ kms of nearest place where facility is available is given)

Sr. No.	Name Village	Railway Stations	Auto/Modified Autos	Taxis and Vans	Tractors	Cycle-Pulled Rickshaws (Manual & Machine Driven)	Carts Driven by Animals	Sea /River Ferry Service	Connected to National Highway (NH)	Connected to State Highway(SH)	Connected to Major District Road (MDR)	Connected to Others District Road	Pucca Roads	Kutchcha Roads	Water Bounded Macadam (WBM) Roads
1	2	61	62	63	64	65	66	67	68	69	70	71	72	73	74
63	Saniyad	Yes	b	b	Yes		Yes	b	b	b	Yes	Yes	a	Yes	b
64	Sarupur Timbi	a	Yes	Yes	Yes	Yes	Yes	c	b	b	Yes	Yes	Yes	Yes	b
65	Latipur Timbi	b	Yes	c	Yes		Yes	c	c	c	Yes	Yes	Yes	Yes	c
66	Kanthariya	b	a	a	Yes	Yes	c	c	c	a	a	Yes	Yes	Yes	c
67	Simli	c	c	Yes	Yes		Yes	c	c	c	Yes	Yes	Yes	Yes	Yes
68	Kothiya	c	c	c	c		Yes	c	c	c	b	Yes	Yes	Yes	c
69	Ranapur	c	b	Yes	c	Yes	Yes	c	c	b	b	Yes	Yes	Yes	c
70	Deroli	c	Yes	Yes	b	Yes	Yes	b	c	c	Yes	Yes	Yes	Yes	c
71	Fatepur	c	c	c	a	Yes	Yes	c	b	c	Yes	Yes	Yes	Yes	c
72	Samri	c	c	c	Yes		Yes	c	b	b	Yes	Yes	Yes	Yes	Yes
73	Samra	c	c	c	Yes		Yes	c	c	c	Yes	Yes	Yes	Yes	Yes
74	Sherpura	c	c	c	Yes		Yes	c	c	c	Yes	Yes	Yes	Yes	b
75	Karan	c	a	Yes	Yes	Yes	Yes	c	c	a	Yes	Yes	Yes	b	b
76	Pachhiyapura	c	Yes	Yes	Yes		b	c	b	c	Yes	Yes	Yes	Yes	c
77	Delvada	c	Yes	Yes	Yes		b	c	b	a	Yes	Yes	Yes	Yes	b
78	Somaj	c	Yes	Yes	Yes		Yes	b	a	c	Yes	Yes	Yes	Yes	b
79	Arjanpura	c	c	c	Yes		Yes	c	c	c	Yes	Yes	Yes	c	b
80	Oz	c	c	c	Yes		Yes	c	c	c	Yes	Yes	Yes	Yes	c
81	Rarod	c	c	Yes	Yes		Yes	c	c	c	Yes	Yes	Yes	Yes	c
82	Ropa	c	c	c	c		Yes	c	c	c	c	Yes	Yes	Yes	c
83	Kahona	b	b	Yes	Yes		Yes	c	c	c	Yes	Yes	b	Yes	Yes
84	Hirjipura	b	b	c	Yes		Yes	c	b	c	Yes	Yes	c	Yes	Yes
85	Bakapur	b	b	Yes	Yes		Yes	b	c	c	Yes	Yes	b	Yes	b
86	Lilod	b	c	c	a		Yes	c	c	c	Yes	Yes	Yes	Yes	c
87	Sayar	b	Yes	Yes	Yes	Yes	Yes	c	c	c	Yes	Yes	Yes	Yes	Yes
88	Malod	b	c	c	c		Yes	c	c	c	Yes	Yes	b	Yes	c
89	Sagdol	a	Yes	Yes	Yes	Yes	Yes	a	c	c	Yes	Yes	Yes	Yes	Yes
90	Pura	b	b	b	Yes		Yes	c	c	c	Yes	Yes	Yes	Yes	Yes
91	Moti Koral	c	Yes	Yes	Yes		Yes	c	c	c	Yes	Yes	Yes	Yes	Yes
92	Alampura	a	Yes	b	b		Yes	b	c	c	Yes	Yes	b	Yes	b
93	Nani Koral	a	Yes	c	a		Yes	c	c	c	Yes	Yes	c	Yes	Yes
<b>Block Total</b>		<b>7</b>	<b>45</b>	<b>41</b>	<b>77</b>	<b>37</b>	<b>89</b>	<b>0</b>	<b>9</b>	<b>12</b>	<b>68</b>	<b>86</b>	<b>82</b>	<b>85</b>	<b>18</b>

## Census of India 2011- Village Directory Amenities and Land use ( As in 2009 )

Village connected to highways,village roads, banks & credit societies (If amenities available code -Yes is given, If not available within the village , the distance range code viz; a for < 5 Kms, b for 5-10 Kms and c for 10+ kms of nearest place where facility is available is given)

Availability of miscellaneous facilities (If amenities available code - Yes is given, If not available within the village , the distance range code viz; a for < 5 Kms, b for 5-10 Kms and c for 10+ kms of nearest place where facility is available is given)

Navigable Waterway (River/Canal)(NW)	Footpaths (FP)	Commercial & Co-Operative Banks	ATM	Agricultural Credit Societies	Self-Help Group (SHG)	Public Distribution System (PDS) shop	Mandis / Regular Market	Weekly Haat	Agricultural Marketing Society	Integrated Child Development Scheme (Nutritional Centres)	Anganwadi Centre (Nutritional Centres)	Others (Nutritional Centres)	ASHA(Accredited Social Health Activist)	Name Village	Sr. No.
75	76	77	78	79	80	81	82	83	84	85	86	87	88	2	1
b	Yes	b	b	Yes	Yes	Yes	b	b	b	b	Yes	Yes	Yes	Saniyad	63
c	Yes	b	b	c	Yes	a	b	b	c	c	Yes	Yes	Yes	Sarupur Timbi	64
c	Yes	c	c	Yes	Yes	a	c	c	c	c	Yes	Yes	Yes	Latipur Timbi	65
c	Yes	b	c	c	Yes	Yes	c	b	c	c	Yes	Yes	Yes	Kanthariya	66
c	Yes	Yes	Yes	c	Yes	Yes	c	c	c	c	Yes	Yes	Yes	Simli	67
c	Yes	c	c	c	Yes	Yes	c	c	c	c	Yes	Yes	c	Kothiya	68
c	Yes	c	c	Yes	Yes	a	c	c	c	c	Yes	Yes	c	Ranapur	69
c	Yes	c	c	c	Yes	c	c	c	c	c	Yes	Yes	Yes	Deroli	70
c	Yes	c	c	Yes	Yes	b	c	c	c	c	Yes	Yes	Yes	Fatepur	71
c	Yes	c	c	Yes	Yes	Yes	c	c	c	c	Yes	Yes	Yes	Samri	72
c	Yes	c	c	c	Yes	a	c	c	c	c	Yes	Yes	c	Samra	73
c	Yes	c	c	c	c	c	c	c	c	c	c	Yes	Yes	Sherpura	74
c	Yes	c	c	Yes	Yes	a	c	c	c	c	Yes	Yes	Yes	Karan	75
c	Yes	b	b	c	Yes	Yes	b	b	c	c	Yes	Yes	Yes	Pachhiyapura	76
c	Yes	b	b	c	Yes	b	b	b	c	c	Yes	Yes	Yes	Delvada	77
b	Yes	a	b	c	Yes	b	b	c	c	c	Yes	Yes	c	Somaj	78
c	Yes	c	c	c	c	a	c	c	c	c	c	Yes	Yes	Arjanpura	79
c	Yes	c	c	Yes	Yes	a	c	c	c	c	Yes	Yes	Yes	Oz	80
c	Yes	Yes	b	Yes	Yes	a	b	c	c	c	Yes	Yes	Yes	Rarod	81
c	Yes	c	c	Yes	Yes	a	c	c	c	c	Yes	Yes	c	Ropa	82
c	Yes	b	c	a	Yes	Yes	c	c	c	c	Yes	Yes	Yes	Kahona	83
c	Yes	c	c	a	Yes	a	c	c	c	c	a	Yes	Yes	Hirjipura	84
a	Yes	c	c	c	a	a	c	c	c	c	a	Yes	Yes	Bakapur	85
c	Yes	c	c	b	Yes	a	c	c	c	c	Yes	Yes	Yes	Lilod	86
c	Yes	Yes	Yes	c	Yes	Yes	c	c	c	c	Yes	Yes	Yes	Sayar	87
c	Yes	c	c	b	c	Yes	c	c	c	c	c	Yes	Yes	Malod	88
c	Yes	b	c	c	Yes	a	c	c	c	c	Yes	Yes	Yes	Sagdol	89
c	Yes	c	c	c	Yes	a	c	c	c	c	c	Yes	c	Pura	90
c	Yes	Yes	Yes	c	Yes	Yes	Yes	Yes	c	c	Yes	Yes	Yes	Moti Koral	91
b	Yes	c	c	b	Yes	Yes	a	a	a	c	Yes	Yes	Yes	Alampura	92
c	Yes	c	c	b	Yes	a	a	a	a	c	Yes	Yes	Yes	Nani Koral	93
<b>0</b>	<b>93</b>	<b>20</b>	<b>14</b>	<b>38</b>	<b>85</b>	<b>50</b>	<b>3</b>	<b>1</b>	<b>7</b>	<b>0</b>	<b>83</b>	<b>93</b>	<b>77</b>		



## Census of India 2011- Village Directory Amenities and Land use ( As in 2009 )

Availability of miscellaneous facilities (If amenities available code -  
Yes is given, If not available within the village , the distance range  
code viz; a for < 5 Kms, b for 5-10 Kms and c for 10+ kms of  
nearest place where facility is available is given)

Availability of electricity (Yes/No)

Sr. No.	Name Village	Community Centre with/ Without TV	Sports Field,	Sports Club / Recreation Centre	Cinema / Video Hall	Public Library	Public Reading Room	Newspaper Supply	Assembly Polling Station	Birth & Death Registration Office	Power Supply for Domestic Use (ED)	Power Supply for Agricultural Use (EAG)	Power Supply for Commercial Use (EC)	Power Supply for All Uses (EA)
1	2	89	90	91	92	93	94	95	96	97	98	99	100	101
63	Saniyad	Yes	b	b	b	Yes	b	Yes	Yes	Yes	Yes	Yes	Yes	Yes
64	Sarupur Timbi	c	b	b	b	Yes	Yes	Yes	Yes	Yes	Yes	Yes	Yes	Yes
65	Latipur Timbi	Yes	c	c	c	Yes	c	Yes	Yes	Yes	Yes	Yes	Yes	Yes
66	Kanthariya	c	Yes	c	c	Yes	b	Yes	Yes	Yes	Yes	Yes	Yes	Yes
67	Simli	c	Yes	c	c	c	c	Yes	Yes	Yes	Yes	Yes	Yes	Yes
68	Kothiya	Yes	c	c	c	Yes	c	Yes	Yes	Yes	Yes	Yes	Yes	Yes
69	Ranapur	c	c	c	c	Yes	c	Yes	Yes	Yes	Yes	Yes	Yes	Yes
70	Deroli	c	c	c	c	Yes	c	Yes	Yes	Yes	Yes	Yes	Yes	Yes
71	Fatepur	c	c	c	c	Yes	c	Yes	Yes	Yes	Yes	Yes	Yes	Yes
72	Samri	c	Yes	c	c	Yes	c	Yes	Yes	Yes	Yes	Yes	Yes	Yes
73	Samra	c	Yes	c	c	Yes	c	Yes	Yes	Yes	Yes	Yes	Yes	Yes
74	Sherpura	c	c	c	c	Yes	c	Yes	Yes	a	Yes	Yes	Yes	Yes
75	Karan	c	c	c	c	Yes	c	Yes	Yes	Yes	Yes	Yes	Yes	Yes
76	Pachhiyapura	Yes	Yes	b	b	Yes	c	Yes	Yes	Yes	Yes	Yes	Yes	Yes
77	Delvada	Yes	Yes	b	b	Yes	c	Yes	Yes	Yes	Yes	Yes	Yes	Yes
78	Somaj	Yes	Yes	b	b	c	c	Yes	a	Yes	Yes	Yes	Yes	Yes
79	Arjanpura	c	c	c	c	Yes	c	Yes	Yes	a	Yes	Yes	Yes	Yes
80	Oz	c	c	c	c	Yes	c	Yes	Yes	Yes	Yes	Yes	Yes	Yes
81	Rarod	c	c	b	b	c	c	Yes	Yes	Yes	Yes	Yes	Yes	Yes
82	Ropa	c	c	c	c	Yes	c	Yes	Yes	Yes	Yes	Yes	Yes	Yes
83	Kahona	c	Yes	c	c	Yes	b	Yes	Yes	Yes	Yes	Yes	Yes	Yes
84	Hirjipura	c	Yes	c	c	Yes	c	Yes	b	b	Yes	Yes	Yes	Yes
85	Bakapur	b	Yes	b	c	Yes	b	Yes	a	Yes	Yes	Yes	Yes	Yes
86	Lilod	c	c	c	c	Yes	c	Yes	Yes	Yes	Yes	Yes	Yes	Yes
87	Sayar	c	c	c	c	Yes	Yes	Yes	Yes	Yes	Yes	Yes	Yes	Yes
88	Malod	c	c	c	c	c	c	Yes	Yes	a	Yes	Yes	Yes	Yes
89	Sagdol	c	c	c	c	Yes	Yes	Yes	Yes	Yes	Yes	Yes	Yes	Yes
90	Pura	c	c	c	c	Yes	c	Yes	Yes	Yes	Yes	Yes	Yes	Yes
91	Moti Koral	c	c	c	c	Yes	c	Yes	Yes	Yes	Yes	Yes	Yes	Yes
92	Alampura	c	c	c	c	Yes	c	Yes	Yes	Yes	Yes	Yes	Yes	Yes
93	Nani Koral	c	c	c	c	c	c	Yes	Yes	Yes	Yes	Yes	Yes	Yes
<b>Block Total</b>		<b>18</b>	<b>31</b>	<b>0</b>	<b>0</b>	<b>67</b>	<b>11</b>	<b>93</b>	<b>89</b>	<b>87</b>	<b>93</b>	<b>93</b>	<b>93</b>	<b>93</b>

### Census of India 2011- Village Directory Amenities and Land use ( As in 2009 )

Land Use									
Nearest Town									
Area under different types of land use ( in hectares rounded up to one decimal place)									
Name	Distance Range Code i.e. a for < 5 Kms, b for 5-10 Kms & c for 10+ kms .	Forests	Area under Non-Agricultural Uses	Barren and Un-Cultivable land	Permanent Pastures and Other Grazing Lands	Land Under Miscellaneous Tree Crops etc.	Cultivable Waste Land	Name Village	Sr. No.
102	103	104	105	106	107	108	109	2	1
KARJAN	b	0	15	28	7.6	0	0	Saniyad	63
KARJAN	c	0	11	18	13.2	0	0	Sarupur Timbi	64
KARJAN	c	0	5	4	0	0	12	Latipur Timbi	65
KARJAN	c	0	29	7	19.8	0	0	Kanthariya	66
KARJAN	c	0	58	8	36	0	0	Simli	67
KARJAN	c	0	10	78	17.9	0	0	Kothiya	68
KARJAN	c	0	16	143	30.9	0	0	Ranapur	69
KARJAN	c	0	8	56	17	0	0	Deroli	70
KARJAN	c	0	6	120	14.8	0	0	Fatepur	71
KARJAN	c	0	15	0	14.5	0	0	Samri	72
KARJAN	c	0	20	30	30	0	0	Samra	73
PALEJ	c	0	2	9	10	0	0	Sherpura	74
PALEJ	c	0	2	0	29.1	0	0	Karan	75
PALEJ	b	0	13	18.4	33.3	57.5	0	Pachhiyapura	76
PALEJ	b	0	3	52.4	14.2	35.1	0	Delvada	77
PALEJ	b	0	4	26.6	17.6	7.1	23	Somaj	78
PALEJ	c	0	2	4	23.6	0	0	Arjanpura	79
PALEJ	c	0	18	130	36.3	0	0	Oz	80
PALEJ	b	0	13	19	45	0	0	Rarod	81
KARJAN	c	0	5	19	10.4	0	0	Ropa	82
KARJAN	c	0	19.6	52.7	22.7	0	0	Kahona	83
KARJAN	c	0	10	20.8	8.4	0	0	Hirjipura	84
KARJAN	c	0	13.2	24.5	9	0	0	Bakapur	85
PALEJ	c	0	7	81	35	0	0	Lilod	86
PALEJ	c	0	18	225	25.5	0	0	Sayar	87
KARJAN	c	0	2	2.9	7.7	0	0	Malod	88
PALEJ	c	0	3	78	7.8	0	0	Sagdol	89
PALEJ	c	0	112	2	19	0	0	Pura	90
PALEJ	c	0	43	81	21.3	0	0	Moti Koral	91
PALEJ	c	0	4	15	1.8	0	0	Alampura	92
PALEJ	c	0	8	86	25.3	0	0	Nani Koral	93
<b>0</b>	<b>0</b>	<b>22</b>	<b>1818.1</b>	<b>2855.7</b>	<b>2470.6</b>	<b>192.8</b>	<b>207.5</b>		

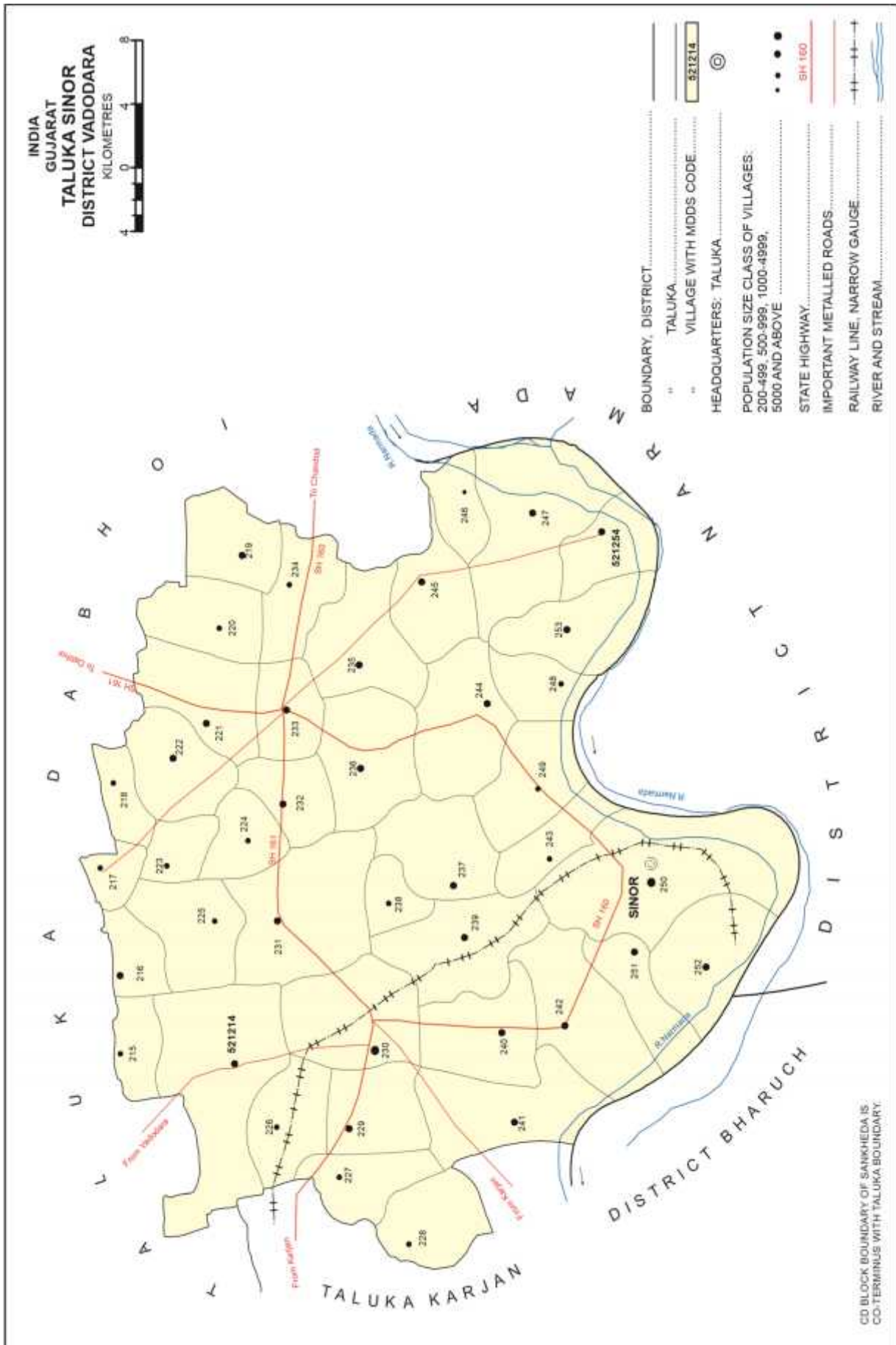
**Census of India 2011- Village Directory**  
**Amenities and Land use ( As in 2009 )**

Land Use														
Sr. No.	Name Village	Area under different types of land use ( in hectares rounded up to one decimal place)					Area irrigated by source (in hectare).					Name of three most important commodities manufactured		
		Fallow Lands Other Than Current Fallows	Current Fallows	Net Area Sown	Total Irrigated Land Area	Total Un-irrigated Land Area	Canals ( C )	Wells/Tube-Wells (W/TW)	Tanks/Lakes (T/L)	Water Falls (WF)	Others (O)			
1	2	110	111	112	113	114	115	116	117	118	119	120	121	122
63	Saniyad	37	0	600	450	150	300	150	0	0	0			
64	Sarupur Timbi	0	0	295	200	95	0	200	0	0	0			
65	Latipur Timbi	0	16	193	193	0	25	168	0	0	0			
66	Kanthariya	0	0	348	348	0	80	260	0	0	8			
67	Simli	0	0	633	520	113	85	435	0	0	0			
68	Kothiya	38	0	317	280	37	80	200	0	0	0			
69	Ranapur	0	0	428	300	128	100	200	0	0	0			
70	Deroli	28	0	284	200	84	100	100	0	0	0			
71	Fatepur	4	0	331	300	31	100	200	0	0	0			
72	Samri	8	0	227	200	27	80	120	0	0	0			
73	Samra	22.9	0	522	480	42	320	160	0	0	0			
74	Sherpura	9.7	0	132	70	62	40	30	0	0	0			
75	Karan	59	0	367	367	0	110	257	0	0	0			
76	Pachhiyapura	2.9	0	551.2	490.1	61.1	200.1	290	0	0	0			
77	Delvada	30.8	0	148.1	90.1	58	0	90.1	0	0	0			
78	Somaj	0	0	81.6	60.4	21.2	0	60.4	0	0	0			
79	Arjanpura	3	0	88	60	28	0	60	0	0	0			
80	Oz	36	0	699	499	200	300	190	0	0	9			
81	Rarod	26.4	0	584	500	84	300	200	0	0	0			
82	Ropa	0	0	154	100	54	25	75	0	0	0			
83	Kahona	0	0	319.2	280	39.2	120	160	0	0	0			
84	Hirjipura	0	0	112.5	89	23.5	39	50	0	0	0			
85	Bakapur	0	0	139.7	95	44.7	35	60	0	0	0			
86	Lilod	27.2	0	237	180	57	40	100	0	0	40			
87	Sayar	0	0	539	500	39	0	500	0	0	0			
88	Malod	11.2	0	148.2	48.2	100	0	48.2	0	0	0			
89	Sagdol	0	0	411	332	79	59	273	0	0	0			
90	Pura	19.9	0	399	399	0	80	319	0	0	0			
91	Moti Koral	0	0	529	529	0	120	409	0	0	0			
92	Alampura	0	0	174	174	0	0	174	0	0	0			
93	Nani Koral	0	0	405	405	0	0	405	0	0	0			
<b>Block Total</b>		<b>1725.4</b>	<b>216</b>	<b>49107.7</b>	<b>41243.3</b>	<b>7864.3</b>	<b>11592.2</b>	<b>29170.1</b>	<b>79</b>	<b>0</b>				

**TALUKA/C.D.BLOCK**

**SINOR**







**(C) Alphabetical List of Villages (Sinor Taluka)**

Sr. No.	Name of Village	2011 Census Location Code Number	2001 Census Location Code Number	Sr. No.	Name of Village	2011 Census Location Code Number	2001 Census Location Code Number
1	2	3	4	1	2	3	4
1	Achisara	521225	01483400	22	Moletha	521247	01485600
2	Ambali	521248	01485700	23	Mota Fofaliya	521244	01485300
3	Anandi	521221	01483000	24	Mota Karala	521235	01484400
4	Avakhal	521231	01484000	25	Nana Habipura	521215	01482400
5	Barkal	521254	01486300	26	Nana Karala	521219	01482800
6	Bavaliya	521228	01483700	27	Puniyad	521222	01483100
7	Bhekhada	521223	01483200	28	Sadhli	521230	01483900
8	Bithali	521245	01485400	29	Sandha	521217	01482600
9	Chhanbhoi	521224	01483300	30	Satisana	521234	01484300
10	Damapura	521243	01485200	31	Segva	521233	01484200
11	Damnagar	521218	01482700	32	Simli	521236	01484500
12	Dariapura	521246	01485500	33	Sinor	521250	01485900
13	Diver	521241	01485000	34	Surasamal	521242	01485100
14	Garadi	521216	01482500	35	Tarva	521226	01483500
15	Kanjetha	521249	01485800	36	Tersa	521238	01484700
16	Kukas	521237	01484600	37	Timbarva	521214	01482300
17	Malpur	521232	01484100	38	Tinglod	521227	01483600
18	Malsar	521252	01486100	39	Utraj	521229	01483800
19	Mandva	521251	01486000	40	Vaniyad	521220	01482900
20	Manjrol	521239	01484800	41	Zanzad	521253	01486200
21	Mindhol	521240	01484900				



## Census of India 2011- Village Directory Amenities and Land use ( As in 2009 )

Number of educational amenities available. (If not available within the village , the distance range code viz; a for < 5 Kms, b for 5-10 Kms and c for 10+ kms of nearest place where facility is available is given).

Sr. No.	Name Village	Location Code No.	Total Area of The Village (In Hectares Rounded Up to One Decimal Place)	Total Population ( 2011 Census )	Number of Households (2011 Census)	Pre-Primary School (PP)	Primary School (P)	Middle School (M)	Secondary School (S)	Senior Secondary School (SS)	Degree College of Arts Science & Commerce (ASC)	Engineering College(EC)	Medical College (MC)	Management Institute (MI)
1	2	3	4	5	6	7	8	9	10	11	12	13	14	15
<b>CD Block:- Sinor (0187)</b>														
1	Timbarva	521214	1550.9	2047	504	a	1		1	c	c	c	c	c
2	Nana Habipura	521215	322.2	771	171	b	1		b	b	c	c	c	c
3	Garadi	521216	378.5	1223	242	c	1		c	b	b	c	c	c
4	Sandha	521217	290.3	714	165	c	1		c	c	c	c	c	c
5	Damnagar	521218	328.6	587	134	c	1		b	c	c	c	c	c
6	Nana Karala	521219	541.3	1173	244	b	1		b	b	c	c	c	c
7	Vaniyad	521220	631.8	851	184	a	1		a	c	c	c	c	c
8	Anandi	521221	758.1	1470	332	1	1		1	1	c	c	c	c
9	Puniyad	521222	683.4	1426	343	c	1		1	c	c	c	c	c
10	Bhekhada	521223	201.1	572	139	c	1		a	c	c	c	c	c
11	Chhanbhoi	521224	523.9	817	203	b	1		a	c	c	c	c	c
12	Achisara	521225	732.5	937	212	b	1		a	c	c	b	b	b
13	Tarva	521226	522.4	808	179	b	1		c	c	c	c	c	c
14	Tinglod	521227	466.7	819	194	b	1		c	c	c	c	c	c
15	Bavaliya	521228	630.3	851	184	b	1		c	c	c	c	c	c
16	Utraj	521229	676.1	1851	431	a	1		c	c	c	c	c	c
17	Sadhli	521230	1132.6	6269	1284	2	4		1	1	c	c	c	c
18	Avakhal	521231	1343.8	3162	753	a	1		1	1	c	c	c	c
19	Malpur	521232	461.3	1179	246	b	1		a	b	c	c	c	c
20	Segva	521233	452.9	1414	308	b	2		a	a	c	c	c	c
21	Satisana	521234	670.6	937	208	b	1		b	b	c	c	c	c
22	Mota Karala	521235	907.5	1932	460	b	2		1	b	c	c	c	c
23	Simli	521236	843.9	1695	377	a	2		a	a	c	c	c	c
24	Kukas	521237	779.6	1885	423	b	1		b	b	c	c	c	c
25	Tersa	521238	316.1	761	166	b	1		b	b	c	c	c	c
26	Manjrol	521239	920.3	1903	415	a	1		a	a	c	c	c	c
27	Mindhhol	521240	913.2	1517	317	a	1		a	a	b	c	c	c
28	Diver	521241	981.2	1252	298	b	1		b	b	c	c	c	c
29	Surasamal	521242	1109.3	1982	407	b	1		b	b	c	c	c	c
30	Damapura	521243	454.1	692	159	a	1		a	a	c	c	c	c
31	Mota Fofaliya	521244	943.1	2235	549	1	4		2	1	c	c	c	c

## Census of India 2011- Village Directory Amenities and Land use ( As in 2009 )

Number of educational amenities available. (If not available within the village , the distance range code viz; a for < 5 Kms, b for 5-10 Kms and c for 10+ kms of nearest place where facility is available is given).

Number of Medical Amenities available. (If not available within the village , the distance range code viz; a for < 5 Kms, b for 5-10 Kms and c for 10+ kms of nearest place where facility is available is given).

16	17	18	19	20	21	22	23	24	25	26	27	28	29	30	31	2	1
Polytechnic (Pt)	Vocational Training School /ITI	Non-formal Training Centre (NFTC)	Special School for Disabled (SSD)	Others (Specify)	Community Health Centre (CHC)	Primary Health Centre (PHC)	Primary Health Sub Centre (PHS)	Maternity and Child Welfare Centre (MCW)	T.B. Clinic (TBC)	Hospital-Allopathic (HA)	Hospital-Alternative Medicine (HO)	Dispensary (D)	Veterinary Hospital (VH)	Mobile Health Clinic (MHC)	Family Welfare Centre (FWC)	Name Village	Sr. No.
c	c	c	c		c	c	l	a	c	c	c	c	a	c	a	Timbarva	1
c	c	c	c		c	b	b	b	c	c	c	b	b	b	c	Nana Habipura	2
c	c	c	c		c	b	c	b	c	c	c	b	b	c	c	Garadi	3
c	c	c	c		c	b	a	c	c	c	c	c	c	c	b	Sandha	4
c	c	c	c		c	b	b	b	c	c	c	c	c	c	c	Damnagar	5
c	c	c	c		c	c	l	c	c	c	c	c	c	c	c	Nana Karala	6
c	c	c	c		c	b	b	b	c	c	c	c	c	c	b	Vaniyad	7
c	c	c	c		c	c	l	a	c	c	c	c	c	c	b	Anandi	8
c	c	c	c		c	b	b	b	c	c	c	c	c	c	b	Puniyad	9
c	c	c	c		c	c	l	c	c	c	c	c	c	c	b	Bhekhada	10
c	c	c	c		c	b	a	b	c	c	c	c	c	c	b	Chhanbhoi	11
b	c	b	b		b	b	a	b	b	b	b	b	b	b	b	Achisara	12
c	c	c	c		c	b	b	b	c	c	c	b	a	b	b	Tarva	13
c	c	c	c		c	c	b	b	c	c	c	b	a	b	b	Tinglod	14
c	c	c	c		c	b	b	b	c	c	c	c	c	b	b	Bavaliya	15
c	c	b	c		c	c	l	c	c	c	c	c	c	a	a	Utraj	16
c	b	c	c		b	l	l	l	l	b	c	l	b	b	l	Sadhli	17
c	c	c	c		c	c	l	a	c	c	c	c	a	c	a	Avakhal	18
c	c	c	c		c	b	b	b	c	c	c	c	c	c	b	Malpur	19
c	c	c	c		c	c	l	a	c	c	c	b	c	b	a	Segva	20
c	c	c	c		c	c	b	c	c	c	c	c	b	c	b	Satisana	21
c	l	c	c		c	c	l	c	c	c	c	c	c	c	c	Mota Karala	22
c	c	c	c		c	l	l	l	l	c	c	l	c	a	l	Simli	23
c	c	c	c		c	c	l	b	c	c	c	c	c	c	b	Kukas	24
c	c	c	c		c	b	b	c	c	c	c	b	c	b	c	Tersa	25
c	c	c	c		c	a	a	a	c	c	c	a	a	a	a	Manjrol	26
c	b	c	c		b	a	a	a	b	b	c	a	a	a	a	Mindhol	27
c	b	c	c		b	b	l	b	b	b	b	b	b	b	b	Diver	28
c	b	c	c		b	b	b	b	b	b	c	b	b	b	b	Surasamal	29
c	a	c	c		a	a	a	a	a	a	c	a	a	a	a	Damapura	30
c	b	c	c		l	b	l	b	b	b	c	b	b	b	b	Mota Fofaliya	31

## Census of India 2011- Village Directory Amenities and Land use ( As in 2009 )

Sr. No.	Name Village	Number of Non-Government Medical Amenities available.								Availability of drinking water - Yes / No						
		Charitable Non Govt. Hospital/Nursing Home.	Medical Practitioner with MBBS Degree	Medical Practitioner with Other Degree	Medical Practitioner with No Degree	Traditional Practitioner and Faith Healer	Medicine Shop	Others	Tap Water (Treated/Untreated)	Well Water (Covered / Uncovered well)	Hand Pump	Tube Wells / Bore Well	Spring	River / Canal	Tank / Pond / Lake	Others
1	2	32	33	34	35	36	37	38	39	40	41	42	43	44	45	46
1	Timbarva	0	0	1	0	0	1	0	Yes	No	No	Yes	No	No	Yes	No
2	Nana Habipura	0	0	0	0	0	0	0	Yes	No	No	Yes	No	No	Yes	No
3	Garadi	0	0	0	0	0	0	0	Yes	No	No	Yes	No	No	No	No
4	Sandha	0	0	0	0	0	0	0	Yes	Yes	Yes	Yes	No	No	No	No
5	Damnagar	0	0	0	0	0	0	0	Yes	No	No	Yes	No	No	Yes	No
6	Nana Karala	0	0	0	0	0	0	0	Yes	No	No	Yes	No	No	Yes	No
7	Vaniyad	0	0	0	0	0	0	0	Yes	No	No	Yes	No	No	Yes	No
8	Anandi	0	0	0	0	0	0	0	Yes	No	No	Yes	No	No	Yes	No
9	Puniyad	0	0	0	0	0	0	0	Yes	No	No	Yes	No	No	Yes	No
10	Bhekhada	0	0	0	0	0	0	0	Yes	No	No	Yes	No	No	No	No
11	Chhanbhoi	0	0	0	0	0	0	0	Yes	No	Yes	Yes	No	No	Yes	No
12	Achisara	0	0	0	0	0	0	0	Yes	Yes	No	No	No	No	Yes	No
13	Tarva	0	0	0	0	0	0	0	Yes	No	No	Yes	No	No	No	No
14	Tinglod	0	0	0	0	0	0	0	Yes	No	No	Yes	No	No	No	No
15	Bavaliya	0	0	0	0	0	0	0	Yes	No	No	Yes	No	No	Yes	No
16	Utraj	0	0	0	0	0	0	0	Yes	No	No	Yes	No	No	Yes	No
17	Sadhli	0	0	6	0	0	4	0	Yes	No	No	Yes	No	No	Yes	No
18	Avakhal	0	0	2	0	0	0	0	Yes	No	No	Yes	No	No	No	No
19	Malpur	0	0	0	0	0	0	0	Yes	No	Yes	Yes	No	No	Yes	No
20	Segva	0	0	2	0	0	3	0	Yes	No	No	Yes	No	No	No	No
21	Satisana	0	0	0	0	0	0	0	Yes	No	No	Yes	No	No	No	No
22	Mota Karala	0	0	0	0	0	0	0	Yes	No	No	Yes	No	No	No	No
23	Simli	0	0	0	0	0	0	0	Yes	No	No	Yes	No	No	No	No
24	Kukas	0	0	0	0	0	0	0	Yes	No	No	Yes	No	No	No	No
25	Tersa	0	0	0	0	0	0	0	Yes	No	No	Yes	No	No	No	No
26	Manjrol	0	0	0	0	0	0	0	Yes	No	No	Yes	No	No	Yes	No
27	Mindhoh	0	0	0	0	0	0	0	Yes	No	No	Yes	No	No	No	No
28	Diver	0	0	1	0	0	0	0	Yes	No	No	Yes	No	No	No	No
29	Surasamal	0	0	0	0	0	0	0	Yes	No	No	Yes	No	No	No	No
30	Damapura	0	0	0	0	0	0	0	Yes	No	No	Yes	No	No	No	No
31	Mota Fofaliya	0	0	0	0	0	1	0	Yes	No	No	Yes	No	No	No	No

## Census of India 2011- Village Directory Amenities and Land use ( As in 2009 )

Availability of toilet & others  
Yes / No

Communication and transport facilities (If amenities available code -Yes is given except for Village Pin Code ,If not available within the village , the distance range code viz; a for < 5 Kms, b for 5-10 Kms and c for 10+ kms of nearest place where facility is available is given)

47	48	49	50	51	52	53	54	55	56	57	58	59	60	2	1
Community Toilet Including Bath.	Community Toilet Excluding Bath.	Rural Sanitary Mart or Sanitary Hardware Outlet Available Near the Village.	Community Bio- Gas or Recycle of Waste for Productive Use.	Post Office(PO)	Sub Post Office (SPO)	Post & Telegraph Office (P&TO)	Village Pin Code	Telephones (Land lines)	Public Call Office (PCO)	Mobile Phone Coverage	Internet Cafes/ Common Service Centre (CSC)	Private Courier Facility	Bus Service (Public & Private)	Name Village	Sr. No.
No	No	No	No	a	Yes		391250	Yes	Yes	Yes	Yes	c	Yes	Timbarva	1
No	No	No	No	a	b		391220	Yes	Yes	Yes	Yes	c	Yes	Nana Habipura	2
No	No	No	No	a	b		391220	Yes	Yes	Yes	Yes	c	Yes	Garadi	3
No	Yes	No	No	b	a		391115	Yes	Yes	Yes	Yes	c	Yes	Sandha	4
No	No	No	No	a	a		391115	Yes	c	Yes	Yes	c	Yes	Damnagar	5
No	No	No	No	b	Yes		391105	Yes	Yes	Yes	Yes	c	Yes	Nana Karala	6
No	No	No	No	b	Yes		391105	Yes	Yes	Yes	Yes	c	Yes	Vaniyad	7
No	No	No	No	c	Yes		391110	Yes	c	Yes	Yes	c	Yes	Anandi	8
No	Yes	No	No	c	Yes		391110	Yes	c	Yes	Yes	c	Yes	Puniyad	9
No	Yes	No	No	c	b		391250	Yes	c	Yes	Yes	c	Yes	Bhekhada	10
No	No	No	No	c	Yes		391250	Yes	b	Yes	Yes	c	Yes	Chhanbhoi	11
No	No	No	No	b	Yes		391250	Yes	b	Yes	Yes	c	Yes	Achisara	12
No	No	No	No	b	b		391250	Yes	b	Yes	Yes	c	Yes	Tarva	13
No	No	No	No	b	b		391250	Yes	Yes	Yes	Yes	c	Yes	Tinglod	14
No	No	No	No	b	Yes		391250	Yes	b	Yes	Yes	b	Yes	Bavaliya	15
No	No	No	No	a	Yes		391250	Yes	a	Yes	Yes	a	Yes	Utraj	16
No	Yes	Yes	No	Yes	b		391168	Yes	Yes	Yes	Yes	b	Yes	Sadhli	17
No	Yes	No	No	a	c		391250	Yes	Yes	Yes	Yes	a	Yes	Avakhal	18
No	No	No	No	b	Yes		391145	Yes	a	Yes	Yes	c	Yes	Malpur	19
No	No	No	No	c	Yes		392210	Yes	Yes	Yes	Yes	c	Yes	Segva	20
No	No	No	No	b	b		391105	Yes	Yes	Yes	Yes	c	Yes	Satisana	21
No	No	No	No	c	Yes		391105	Yes	Yes	Yes	Yes	c	Yes	Mota Karala	22
No	No	No	No	c	Yes		391105	Yes	Yes	Yes	Yes	c	Yes	Simli	23
No	Yes	Yes	No	b	Yes		391250	Yes	b	Yes	Yes	c	Yes	Kukas	24
No	No	No	No	a	a		391250	Yes	b	Yes	Yes	c	Yes	Tersa	25
No	No	No	No	a	Yes		391110	Yes	a	Yes	Yes	a	Yes	Manjrol	26
No	No	No	No	a	Yes		391250	Yes	Yes	Yes	Yes	a	Yes	Mindhol	27
No	No	No	No	b	Yes		391250	Yes	b	Yes	Yes	b	Yes	Diver	28
No	No	No	No	b	Yes		391115	Yes	Yes	Yes	Yes	b	Yes	Surasamal	29
No	No	No	No	a	a		391115	Yes	Yes	Yes	Yes	a	Yes	Damapura	30
No	No	No	No	b	Yes		391115	Yes	Yes	Yes	Yes	b	Yes	Mota Fofaliya	31

## Census of India 2011- Village Directory Amenities and Land use ( As in 2009 )

Communication and transport facilities (If amenities available code -Yes is given except for Village Pin Code ,If not available within the village , the distance range code viz; a for < 5 Kms, b for 5-10 Kms and c for 10+ kms of nearest place where facility is available is given)

Village connected to highways,village roads, banks & credit societies (If amenities available code -Yes is given, If not available within the village , the distance range code viz; a for < 5 Kms, b for 5-10 Kms and c for 10+ kms of nearest place where facility is available is given)

Sr. No.	Name Village	Railway Stations	Auto/Modified Autos	Taxis and Vans	Tractors	Cycle-Pulled Rickshaws (Manual & Machine Driven)	Carts Driven by Animals	Sea /River Ferry Service	Connected to National Highway (NH)	Connected to State Highway(SH)	Connected to Major District Road (MDR)	Connected to Others District Road	Pucca Roads	Kutchcha Roads	Water Bound Macadam (WBM) Roads
1	2	61	62	63	64	65	66	67	68	69	70	71	72	73	74
1	Timbarva	a	Yes	Yes	Yes		Yes	c	c	c	Yes	Yes	Yes	a	a
2	Nana Habipura	b	b	b	Yes		Yes	c	c	b	b	Yes	Yes	c	c
3	Garadi	b	Yes	c	Yes		Yes	c	c	c	c	Yes	Yes	b	c
4	Sandha	c	c	Yes	Yes		Yes	c	c	c	Yes	c	Yes	Yes	c
5	Damnagar	c	c	c	Yes		Yes	c	c	a	a	Yes	Yes	Yes	c
6	Nana Karala	c	c	c	Yes		Yes	b	c	c	Yes	b	Yes	Yes	c
7	Vaniyad	c	Yes	c	Yes		Yes	c	c	a	a	Yes	Yes	c	c
8	Anandi	c	c	c	c		Yes	c	c	Yes	Yes	Yes	c	Yes	Yes
9	Puniyad	c	c	c	Yes		Yes	c	c	c	Yes	Yes	Yes	Yes	c
10	Bhekhada	c	c	c	Yes		Yes	c	c	c	Yes	c	Yes	Yes	c
11	Chhanbhoi	c	c	c	b		Yes	c	c	Yes	a	Yes	a	Yes	c
12	Achisara	b	b	b	b		b	b	b	a	Yes	b	Yes	c	b
13	Tarva	c	b	b	Yes		Yes	c	c	c	Yes	Yes	Yes	Yes	Yes
14	Tinglod	b	b	b	Yes		Yes	c	c	Yes	Yes	Yes	Yes	Yes	Yes
15	Bavaliya	b	b	b	Yes		Yes	c	b	b	Yes	Yes	Yes	b	b
16	Utraj	a	c	a	Yes		Yes	c	c	Yes	Yes	Yes	Yes	b	c
17	Sadhli	b	Yes	Yes	Yes	Yes	Yes	b	c	Yes	Yes	Yes	Yes	Yes	Yes
18	Avakhal	a	a	a	Yes		Yes	c	c	Yes	Yes	Yes	Yes	Yes	Yes
19	Malpur	c	c	c	Yes		Yes	c	c	Yes	Yes	Yes	Yes	Yes	c
20	Segva	c	c	c	Yes		Yes	c	c	Yes	Yes	Yes	Yes	Yes	Yes
21	Satisana	c	c	c	Yes		Yes	b	c	Yes	b	Yes	Yes	c	Yes
22	Mota Karala	c	c	Yes	Yes		Yes	c	c	c	Yes	Yes	Yes	c	Yes
23	Simli	c	c	c	Yes		Yes	c	c	Yes	Yes	Yes	Yes	Yes	Yes
24	Kukas	b	b	b	Yes		Yes	c	c	b	b	Yes	Yes	Yes	c
25	Tersa	b	b	b	Yes		Yes	c	c	b	b	Yes	Yes	Yes	c
26	Manjrol	a	c	a	Yes		Yes	c	c	a	Yes	Yes	Yes	c	c
27	Mindhhol	a	c	a	Yes		Yes	b	c	Yes	Yes	a	Yes	b	b
28	Diver	b	c	b	Yes		Yes	b	c	b	Yes	Yes	Yes	Yes	Yes
29	Surasamal	b	c	b	Yes		Yes	b	c	Yes	Yes	Yes	Yes	b	b
30	Damapura	a	c	a	Yes		Yes	a	c	Yes	Yes	Yes	Yes	Yes	Yes
31	Mota Fofaliya	b	c	b	Yes		Yes	b	c	Yes	Yes	Yes	Yes	Yes	b

## Census of India 2011- Village Directory Amenities and Land use ( As in 2009 )

Village connected to highways,village roads, banks & credit societies (If amenities available code -Yes is given, If not available within the village , the distance range code viz; a for < 5 Kms, b for 5-10 Kms and c for 10+ kms of nearest place where facility is available is given)

Availability of miscellaneous facilities (If amenities available code - Yes is given, If not available within the village , the distance range code viz; a for < 5 Kms, b for 5-10 Kms and c for 10+ kms of nearest place where facility is available is given)

75	76	77	78	79	80	81	82	83	84	85	86	87	88	2	1
Navigable Waterway (River/Canal)(NW)	Footpaths (FP)	Commercial & Co-Operative Banks	ATM	Agricultural Credit Societies	Self-Help Group (SHG)	Public Distribution System (PDS) shop	Mandis / Regular Market	Weekly Haat	Agricultural Marketing Society	Integrated Child Development Scheme (Nutritional Centres)	Anganwadi Centre (Nutritional Centres)	Others (Nutritional Centres)	ASHA(Accredited Social Health Activist)	Name Village	Sr. No.
c	Yes	Yes	Yes	Yes	Yes	Yes	a	c	c	c	Yes	Yes	Yes	Timbarva	1
c	Yes	b	b	Yes	Yes	b	b	c	c	c	Yes	Yes	Yes	Nana Habipura	2
c	Yes	b	b	Yes	Yes	a	b	c	c	c	Yes	Yes	Yes	Garadi	3
c	Yes	c	c	Yes	Yes	a	c	c	c	c	Yes	Yes	Yes	Sandha	4
c	Yes	b	c	Yes	Yes	b	c	c	c	c	Yes	Yes	Yes	Damnagar	5
c	Yes	b	c	Yes	Yes	a	c	c	c	c	Yes	Yes	Yes	Nana Karala	6
c	Yes	a	c	Yes	Yes	a	c	c	c	c	Yes	Yes	Yes	Vaniyad	7
c	Yes	Yes	c	Yes	Yes	Yes	c	c	c	c	Yes	Yes	Yes	Anandi	8
c	Yes	c	c	Yes	Yes	Yes	c	c	c	c	Yes	Yes	Yes	Puniyad	9
c	Yes	c	c	Yes	Yes	Yes	c	c	c	c	Yes	Yes	Yes	Bhekhada	10
c	Yes	c	b	Yes	Yes	a	b	c	c	c	Yes	Yes	Yes	Chhanbhoi	11
b	Yes	a	b	Yes	Yes	Yes	b	b	c	c	Yes	Yes	Yes	Achisara	12
c	Yes	b	b	Yes	Yes	Yes	b	c	c	c	Yes	Yes	Yes	Tarva	13
c	Yes	b	b	Yes	Yes	a	b	c	c	c	Yes	Yes	Yes	Tinglod	14
c	Yes	b	b	Yes	Yes	a	b	c	c	c	Yes	Yes	Yes	Bavaliya	15
c	Yes	Yes	Yes	Yes	Yes	Yes	a	c	c	c	Yes	Yes	Yes	Utraj	16
b	Yes	Yes	Yes	Yes	Yes	Yes	Yes	b	Yes	b	Yes	Yes	Yes	Sadhli	17
c	Yes	Yes	a	Yes	Yes	Yes	a	c	c	c	Yes	Yes	Yes	Avakhal	18
c	Yes	a	b	Yes	Yes	Yes	b	c	c	c	Yes	Yes	Yes	Malpur	19
c	Yes	a	c	Yes	Yes	Yes	Yes	c	c	c	Yes	Yes	Yes	Segva	20
b	Yes	b	c	Yes	Yes	Yes	b	c	c	c	Yes	Yes	Yes	Satisana	21
c	Yes	Yes	c	Yes	Yes	Yes	c	c	c	c	Yes	Yes	Yes	Mota Karala	22
c	Yes	a	c	Yes	Yes	Yes	c	c	c	c	Yes	Yes	Yes	Simli	23
c	Yes	b	b	Yes	Yes	Yes	b	c	b	c	Yes	Yes	Yes	Kukas	24
c	Yes	b	b	Yes	Yes	Yes	b	c	b	c	Yes	Yes	Yes	Tersa	25
c	Yes	a	a	Yes	Yes	Yes	a	c	a	c	Yes	Yes	Yes	Manjrol	26
b	Yes	a	a	Yes	Yes	Yes	a	b	a	b	Yes	Yes	Yes	Mindhol	27
b	Yes	b	b	Yes	Yes	Yes	b	b	b	b	Yes	Yes	Yes	Diver	28
b	Yes	b	b	Yes	Yes	Yes	b	b	b	b	Yes	Yes	Yes	Surasamal	29
a	Yes	a	a	Yes	Yes	a	a	a	a	a	Yes	Yes	Yes	Damapura	30
b	Yes	Yes	b	Yes	Yes	Yes	b	b	b	b	Yes	Yes	Yes	Mota Fofaliya	31

## Census of India 2011- Village Directory Amenities and Land use ( As in 2009 )

Availability of miscellaneous facilities (If amenities available code -  
Yes is given, If not available within the village , the distance range  
code viz; a for < 5 Kms, b for 5-10 Kms and c for 10+ kms of  
nearest place where facility is available is given)

Availability of electricity (Yes/No)

Sr. No.	Name Village	Community Centre with/ Without TV	Sports Field,	Sports Club / Recreation Centre	Cinema / Video Hall	Public Library	Public Reading Room	Newspaper Supply	Assembly Polling Station	Birth & Death Registration Office	Power Supply for Domestic Use (ED)	Power Supply for Agricultural Use (EAG)	Power Supply for Commercial Use (EC)	Power Supply for All Uses (EA)
1	2	89	90	91	92	93	94	95	96	97	98	99	100	101
1	Timbarva	Yes	Yes	c	c	a	a	Yes	Yes	Yes	Yes	Yes	Yes	Yes
2	Nana Habipura	Yes	c	c	c	c	c	Yes	Yes	Yes	Yes	Yes	Yes	Yes
3	Garadi	Yes	c	b	b	c	c	Yes	Yes	Yes	Yes	Yes	Yes	Yes
4	Sandha	Yes	c	c	c	c	c	Yes	Yes	Yes	Yes	Yes	Yes	Yes
5	Damnagar	c	c	c	c	c	c	Yes	Yes	Yes	Yes	Yes	Yes	Yes
6	Nana Karala	Yes	b	c	c	c	c	Yes	Yes	Yes	Yes	Yes	Yes	Yes
7	Vaniyad	Yes	Yes	c	c	c	c	Yes	Yes	Yes	Yes	Yes	Yes	Yes
8	Anandi	c	c	c	c	c	c	Yes	Yes	Yes	Yes	Yes	Yes	Yes
9	Puniyad	Yes	Yes	c	c	c	c	Yes	Yes	Yes	Yes	Yes	Yes	Yes
10	Bhekhada	Yes	Yes	c	c	c	c	Yes	Yes	Yes	Yes	Yes	Yes	Yes
11	Chhanbhoi	Yes	b	c	b	c	c	Yes	Yes	Yes	Yes	Yes	Yes	Yes
12	Achisara	b	b	b	b	b	b	Yes	Yes	Yes	Yes	Yes	Yes	Yes
13	Tarva	b	b	c	c	c	b	Yes	Yes	Yes	Yes	Yes	Yes	Yes
14	Tinglod	Yes	Yes	c	c	b	b	Yes	Yes	Yes	Yes	Yes	Yes	Yes
15	Bavaliya	b	b	b	b	b	b	Yes	Yes	Yes	Yes	Yes	Yes	Yes
16	Utraj	Yes	Yes	b	b	c	a	Yes	Yes	Yes	Yes	Yes	Yes	Yes
17	Sadhli	Yes	Yes	b	b	Yes	Yes	Yes	Yes	Yes	Yes	Yes	Yes	Yes
18	Avakhhal	Yes	Yes	c	c	c	a	Yes	Yes	Yes	Yes	Yes	Yes	Yes
19	Malpur	Yes	b	c	c	c	b	Yes	Yes	Yes	Yes	Yes	Yes	Yes
20	Segva	Yes	Yes	c	c	c	c	Yes	Yes	Yes	Yes	Yes	Yes	Yes
21	Satisana	c	c	c	c	c	c	Yes	Yes	Yes	Yes	Yes	Yes	Yes
22	Mota Karala	Yes	Yes	c	c	c	c	Yes	Yes	Yes	Yes	Yes	Yes	Yes
23	Simli	Yes	Yes	c	c	c	c	Yes	Yes	Yes	Yes	Yes	Yes	Yes
24	Kukas	b	Yes	c	c	c	b	Yes	Yes	Yes	Yes	Yes	Yes	Yes
25	Tersa	b	b	c	c	c	c	Yes	Yes	Yes	Yes	Yes	Yes	Yes
26	Manjrol	Yes	a	c	c	a	a	Yes	Yes	Yes	Yes	Yes	Yes	Yes
27	Mindhol	a	a	b	b	a	a	Yes	Yes	Yes	Yes	Yes	Yes	Yes
28	Diver	b	b	b	b	Yes	b	Yes	Yes	Yes	Yes	Yes	Yes	Yes
29	Surasamal	Yes	b	b	b	b	b	Yes	Yes	Yes	Yes	Yes	Yes	Yes
30	Damapura	Yes	a	a	a	a	a	Yes	Yes	Yes	Yes	Yes	Yes	Yes
31	Mota Fofaliya	Yes	Yes	b	b	Yes	Yes	Yes	Yes	Yes	Yes	Yes	Yes	Yes

## Census of India 2011- Village Directory Amenities and Land use ( As in 2009 )

Land Use									
Nearest Town									
Area under different types of land use ( in hectares rounded up to one decimal place)									
Name	Distance Range Code i.e. a for < 5 Kms, b for 5-10 Kms & c for 10+ kms .	Forests	Area under Non-Agricultural Uses	Barren and Un-Cultivable land	Permanent Pastures and Other Grazing Lands	Land Under Miscellaneous Tree Crops etc.	Cultivable Waste Land	Name Village	St. No.
102	103	104	105	106	107	108	109	2	1
DABHOI	c	0	115.8	11.1	68.1	0	0	Timbarva	1
DABHOI	c	0	4	4.5	23.4	0	0	Nana Habipura	2
DABHOI	b	0	23.6	2.5	21.8	0	0	Garadi	3
DABHOI	c	0	29.1	1.3	15	0	0	Sandha	4
DABHOI	c	0	25.3	0.4	16.4	0	0	Damnagar	5
DABHOI	c	0	17.8	8.3	10.4	0	0	Nana Karala	6
DABHOI	c	0	94.2	4.9	13.6	0	0	Vaniyad	7
DABHOI	c	0	2.3	111.7	23.8	0	0	Anandi	8
DABHOI	c	0	69.9	15	32.1	0	0	Puniyad	9
DABHOI	c	0	25.4	0.3	12.4	0	0	Bhekhada	10
DABHOI	c	0	64.3	20.3	26.6	0	0	Chhanbhoi	11
DABHOI	c	0	10	59.2	27.3	0	0	Achisara	12
KARJAN	c	0	57.7	3.3	25.2	0	0	Tarva	13
KARJAN	c	0	48.8	2	8.7	0	0	Tinglod	14
KARJAN	b	0	21	26	29	0	0	Bavaliya	15
KARJAN	b	0	20.6	5.9	17.7	0	0	Utraj	16
KARJAN	c	0	63.3	9.9	47	0	0	Sadhli	17
DABHOI	c	0	142.4	31.2	54.3	0	0	Avakhal	18
DABHOI	c	0	31.3	8.2	12.2	0	0	Malpur	19
DABHOI	c	0	4.5	3.9	21.8	0	0	Segva	20
DABHOI	c	0	45.7	13	50.6	0	0	Satisana	21
DABHOI	c	0	76.9	5.3	27	0	22.4	Mota Karala	22
DABHOI	c	0	70.8	4.5	42.3	0	0	Simli	23
KARJAN	c	0	44.1	7.6	26	0	0	Kukas	24
KARJAN	c	0	35.2	1.4	19	0	0	Tersa	25
DABHOI	c	0	81	18	39	0	0	Manjrol	26
KARJAN	c	0	38.8	15	52.4	0	0	Mindhol	27
KARJAN	c	0	68.9	105	49.9	0	0	Diver	28
DABHOI	c	0	43.1	86.4	54.4	0	0	Surasamal	29
DABHOI	c	0	30.6	45.3	22.6	0	0	Damapura	30
DABHOI	c	0	89.7	13	51.8	0	0	Mota Fofaliya	31



## Census of India 2011- Village Directory Amenities and Land use ( As in 2009 )

Land Use												Name of three most important commodities manufactured		
Area under different types of land use ( in hectares rounded up to one decimal place)											Area irrigated by source (in hectare).			
Sr. No.	Name Village	Fallow lands Other Than Current Fallows	Current Fallows	Net Area Sown	Total Irrigated Land Area	Total Un-irrigated Land Area	Canals ( C )	Wells/Tube-Eells (W/TW)	Tanks/Lakes (T/L)	Water Falls (WF)	Others (O)	First	Second	Third
1	2	110	111	112	113	114	115	116	117	118	119	120	121	122
1	Timbarva	0	0	1355.8	1000.1	355.7	147.9	852.2	0	0	0			
2	Nana Habipura	0	20.5	269.8	269.8	0	107.4	162.4	0	0	0			
3	Garadi	0	0	330.7	300.7	30	50	250.7	0	0	0			
4	Sandha	0	0	245	192	52.9	0	192	0	0	0			
5	Damnagar	0	0	286.7	257.2	29.4	0	257.2	0	0	0			
6	Nana Karala	0	0	504.9	400	104.9	50	350	0	0	0			
7	Vaniyad	0	0	519.1	480.6	38.5	290.3	190.3	0	0	0			
8	Anandi	0	0	620.4	496.3	124.1	20	476.2	0	0	0			
9	Puniyad	0	0	566.4	495.1	71.3	95	400.1	0	0	0			
10	Bhekhada	0	0	163	145.9	17.1	12.2	133.7	0	0	0			
11	Chhanbhoi	0	0	412.6	380	32.6	0	380	0	0	0			
12	Achisara	0	0	635.9	518.1	117.8	62.2	455.9	0	0	0			
13	Tarva	0	0	436.3	436.3	0	35.3	401	0	0	0			
14	Tinglod	0	0	407.2	407.2	0	32.1	375.1	0	0	0			
15	Bavaliya	21	0	533.3	400	133.3	0	400	0	0	0			
16	Utraj	0	0	631.9	550.2	81.6	92.1	458.1	0	0	0			
17	Sadhli	0	0	1012.4	967.4	45	67	900.4	0	0	0			
18	Avakhal	0	0	1116	1051	65	287.2	763.9	0	0	0			
19	Malpur	0	0	409.5	325	84.5	0	325	0	0	0			
20	Segva	53.8	0	368.9	320.1	48.8	105.8	214.4	0	0	0			
21	Satisana	0	0	561.3	400	161.3	0	400	0	0	0			
22	Mota Karala	0	0	775.8	600	175.8	150	450	0	0	0			
23	Simli	0	0	726.3	690.2	36.1	300	390.2	0	0	0			
24	Kukas	0	0	701.8	684.2	17.6	636	48.2	0	0	0			
25	Tersa	0	0	260.6	250.6	10	14.4	236.1	0	0	0			
26	Manjrol	0	0	782.2	737.1	45.1	90	647.1	0	0	0			
27	Mindhol	0	0	807	753.5	53.5	76	677.6	0	0	0			
28	Diver	0	0	757.4	757.4	0	60.3	697.1	0	0	0			
29	Surasamal	0	0	925.4	925.4	0	106.3	819.1	0	0	0			
30	Damapura	0	0	355.5	290.5	65	12.4	278.1	0	0	0			
31	Mota Fofaliya	0	0	788.6	769	19.6	40	729	0	0	0			



## Census of India 2011- Village Directory Amenities and Land use ( As in 2009 )

Number of educational amenities available. (If not available within the village , the distance range code viz; a for < 5 Kms, b for 5-10 Kms and c for 10+ kms of nearest place where facility is available is given).

Sr. No.	Name Village	Location Code No.	Total Area of The Village (In Hectares Rounded Up to One Decimal Place)	Total Population ( 2011 Census )	Number of Households (2011 Census)	Pre-Primary School (PP)	Primary School (P)	Middle School (M)	Secondary School (S)	Senior Secondary School (SS)	Degree College of Arts Science & Commerce (ASC)	Engineering College(EC)	Medical College (MC)	Management Institute (MI)
1	2	3	4	5	6	7	8	9	10	11	12	13	14	15
<b>CD Block:- Sinor (0187)</b>														
32	Bithali	521245	592.7	1045	256	c	1		a	c	c	c	c	c
33	Dariapura	521246	240.4	315	80	c	1		b	b	c	c	c	c
34	Moletha	521247	1253.2	1402	324	b	1		c	c	c	c	c	c
35	Ambali	521248	481.7	765	191	a	1		a	a	c	c	c	c
36	Kanjetha	521249	901.4	786	193	a	1		b	b	c	c	c	c
37	Sinor	521250	1620	8041	1806	1	4		1	1	c	c	c	c
38	Mandva	521251	467.1	1756	351	a	1		a	a	c	c	c	c
39	Malsar	521252	808.3	2284	564	b	1		b	b	c	c	c	c
40	Zanzad	521253	842.7	1418	362	b	1		b	b	c	c	c	c
41	Barkal	521254	576.6	1896	466	c	2		1	c	c	c	c	c
<b>Block Total</b>			<b>29251.7</b>	<b>65440</b>	<b>14824</b>	<b>5</b>	<b>54</b>	<b>0</b>	<b>10</b>	<b>5</b>	<b>0</b>	<b>0</b>	<b>0</b>	<b>0</b>
<b>District Total</b>			<b>713234</b>	<b>2099855</b>	<b>417600</b>	<b>21</b>	<b>2056</b>	<b>0</b>	<b>158</b>	<b>58</b>	<b>7</b>	<b>8</b>	<b>5</b>	<b>4</b>

## Census of India 2011- Village Directory Amenities and Land use ( As in 2009 )

Number of educational amenities available. (If not available within the village , the distance range code viz; a for < 5 Kms, b for 5-10 Kms and c for 10+ kms of nearest place where facility is available is given).

Number of Medical Amenities available. (If not available within the village , the distance range code viz; a for < 5 Kms, b for 5-10 Kms and c for 10+ kms of nearest place where facility is available is given).

16	17	18	19	20	21	22	23	24	25	26	27	28	29	30	31	2	1
Polytechnic (Pt)	Vocational Training School /ITI	Non-formal Training Centre (NFTC)	Special School for Disabled (SSD)	Others (Specify)	Community Health Centre (CHC)	Primary Health Centre (PHC)	Primary Health Sub Centre (PHS)	Maternity and Child Welfare Centre (MCW)	T.B. Clinic (TBC)	Hospital-Allopathic (HA)	Hospital-Alternative Medicine (HO)	Dispensary (D)	Veterinary Hospital (VH)	Mobile Health Clinic (MHC)	Family Welfare Centre(FWC)	Name Village	Sr. No.
c	c	c	c		c	c	1	c	c	c	c	c	a	b	b	Bithali	32
c	c	c	c		c	c	b	c	c	c	c	c	c	b	b	Dariapura	33
c	c	c	c		c	b	a	b	c	c	c	b	a	a	b	Moletha	34
c	b	c	c		b	b	b	a	b	b	c	b	b	b	a	Ambali	35
c	b	c	c		b	b	1	a	b	b	c	b	b	b	a	Kanjetha	36
c	c	c	c		c	1	1	1	1	c	c	1	1	c	1	Sinor	37
c	a	c	c		a	a	a	a	a	a	c	a	a	a	a	Mandva	38
c	b	c	c		b	b	1	b	b	b	c	b	b	b	b	Malsar	39
c	b	c	c		b	b	1	b	b	b	c	b	b	b	b	Zanzad	40
c	c	c	c		c	c	1	c	c	c	c	c	c	c	c	Barkal	41
<b>0</b>	<b>1</b>	<b>0</b>	<b>0</b>	<b>0</b>	<b>1</b>	<b>3</b>	<b>19</b>	<b>3</b>	<b>3</b>	<b>0</b>	<b>0</b>	<b>3</b>	<b>1</b>	<b>0</b>	<b>3</b>		
<b>3</b>	<b>11</b>	<b>0</b>	<b>2</b>	<b>0</b>	<b>7</b>	<b>73</b>	<b>441</b>	<b>38</b>	<b>9</b>	<b>11</b>	<b>6</b>	<b>27</b>	<b>12</b>	<b>84</b>	<b>17</b>		

## Census of India 2011- Village Directory Amenities and Land use ( As in 2009 )

Number of Non-Government Medical Amenities  
available.

Availability of drinking water - Yes / No

Sr. No.	Name Village	Charitable Non Govt. Hospital/Nursing Home.	Medical Practitioner with MBBS Degree	Medical Practitioner with Other Degree	Medical Practitioner with No Degree	Traditional Practitioner and Faith Healer	Medicine Shop	Others	Tap Water (Treated/ Untreated)	Well Water (Covered / Uncovered well)	Hand Pump	Tube Wells / Bore Well	Spring	River / Canal	Tank / Pond / Lake	Others
1	2	32	33	34	35	36	37	38	39	40	41	42	43	44	45	46
32	Bithali	0	0	0	0	0	0	0	Yes	No	No	Yes	No	No	No	No
33	Dariapura	0	0	0	0	0	0	0	Yes	No	No	Yes	No	No	No	No
34	Moletha	0	0	0	0	0	0	0	Yes	No	No	Yes	No	Yes	No	No
35	Ambali	0	0	0	0	0	0	0	Yes	No	Yes	No	No	No	No	No
36	Kanjetha	0	0	0	0	0	0	0	Yes	No	No	Yes	No	No	No	No
37	Sinor	0	0	4	0	0	0	0	Yes	No	No	Yes	No	Yes	No	No
38	Mandva	0	0	0	0	0	0	0	Yes	No	No	Yes	No	No	No	No
39	Malsar	0	0	0	0	0	0	0	Yes	No	No	Yes	No	Yes	No	No
40	Zanzad	0	0	0	0	0	0	0	Yes	No	Yes	Yes	No	No	No	No
41	Barkal	0	0	1	0	0	0	0	Yes	No	No	Yes	No	No	Yes	No
<b>Block Total</b>		<b>0</b>	<b>0</b>	<b>17</b>	<b>0</b>	<b>0</b>	<b>9</b>	<b>0</b>	<b>41</b>	<b>2</b>	<b>5</b>	<b>39</b>	<b>0</b>	<b>3</b>	<b>15</b>	<b>0</b>
<b>District Total</b>		<b>8</b>	<b>38</b>	<b>90</b>	<b>2</b>	<b>15</b>	<b>121</b>	<b>0</b>	<b>1289</b>	<b>831</b>	<b>1357</b>	<b>985</b>	<b>37</b>	<b>684</b>	<b>398</b>	<b>24</b>

## Census of India 2011- Village Directory Amenities and Land use ( As in 2009 )

Availability of toilet & others Yes / No

Communication and transport facilities (If amenities available code -Yes is given except for Village Pin Code ,If not available within the village , the distance range code viz; a for < 5 Kms, b for 5-10 Kms and c for 10+ kms of nearest place where facility is available is given)

47	48	49	50	51	52	53	54	55	56	57	58	59	60	2	1
Community Toilet Including Bath.	Community Toilet Excluding Bath.	Rural Sanitary Mart or Sanitary Hardware Outlet Available Near the Village.	Community Bio- Gas or Recycle of Waste for Productive Use.	Post Office(PO)	Sub Post Office (SPO)	Post & Telegraph Office (P&TO)	Village Pin Code	Telephones (Land lines)	Public Call Office (PCO)	Mobile Phone Coverage	Internet Cafes/ Common Service Centre (CSC)	Private Courier Facility	Bus Service (Public & Private)	Name Village	Sr. No.
No	No	No	No	b	Yes		391105	Yes	Yes	Yes	Yes	c	Yes	Bithali	32
No	No	No	No	a	b		391105	Yes	b	Yes	b	b	Yes	Dariapura	33
No	No	No	No	c	Yes		391105	Yes	Yes	Yes	Yes	c	Yes	Moletha	34
No	No	No	No	b	Yes		391760	Yes	a	Yes	Yes	b	Yes	Ambali	35
No	No	No	No	b	Yes		391115	Yes	Yes	Yes	Yes	b	Yes	Kanjetha	36
No	No	Yes	No	Yes	c		391115	Yes	Yes	Yes	Yes	Yes	Yes	Sinor	37
No	No	No	No	a	Yes		391105	Yes	a	Yes	Yes	a	Yes	Mandva	38
Yes	No	No	No	b	Yes		391115	Yes	Yes	Yes	Yes	b	Yes	Malsar	39
No	No	No	No	b	Yes		391115	Yes	Yes	Yes	Yes	b	Yes	Zanzad	40
No	No	No	Yes	c	Yes		391105	Yes	Yes	Yes	Yes	c	Yes	Barkal	41
<b>1</b>	<b>6</b>	<b>3</b>	<b>1</b>	<b>2</b>	<b>27</b>	<b>0</b>	<b>41</b>	<b>41</b>	<b>24</b>	<b>41</b>	<b>40</b>	<b>1</b>	<b>41</b>		
<b>19</b>	<b>60</b>	<b>93</b>	<b>75</b>	<b>28</b>	<b>503</b>	<b>0</b>	<b>1533</b>	<b>1346</b>	<b>807</b>	<b>1518</b>	<b>1262</b>	<b>14</b>	<b>1497</b>		

## Census of India 2011- Village Directory Amenities and Land use ( As in 2009 )

Communication and transport facilities (If amenities available code -Yes is given except for Village Pin Code ,If not available within the village , the distance range code viz; a for < 5 Kms, b for 5-10 Kms and c for 10+ kms of nearest place where facility is available is given)

Village connected to highways, village roads, banks & credit societies (If amenities available code -Yes is given, If not available within the village , the distance range code viz; a for < 5 Kms, b for 5-10 Kms and c for 10+ kms of nearest place where facility is available is given)

Sr. No.	Name Village	Railway Stations	Auto/Modified Autos	Taxis and Vans	Tractors	Cycle-Pulled Rickshaws (Manual & Machine Driven)	Carts Driven by Animals	Sea /River Ferry Service	Connected to National Highway (NH)	Connected to State Highway(SH)	Connected to Major District Road (MDR)	Connected to Others District Road	Pucca Roads	Kutchcha Roads	Water Bounded Macadam (WBM) Roads
1	2	61	62	63	64	65	66	67	68	69	70	71	72	73	74
32	Bithali	c	c	c	Yes		Yes	c	c	c	Yes	Yes	Yes	Yes	Yes
33	Dariapura	b	c	c	Yes		Yes	b	c	c	Yes	Yes	Yes	Yes	Yes
34	Moletha	c	c	c	Yes		Yes	c	c	a	a	Yes	Yes	Yes	Yes
35	Ambali	b	c	b	Yes		Yes	c	c	c	a	Yes	Yes	Yes	b
36	Kanjetha	b	Yes	b	Yes		Yes	b	c	Yes	Yes	Yes	Yes	b	b
37	Sinor	Yes	c	Yes	Yes	Yes	Yes	c	c	Yes	Yes	Yes	Yes	Yes	c
38	Mandva	a	c	a	Yes	Yes	Yes	a	c	Yes	c	Yes	Yes	Yes	a
39	Malsar	Yes	c	Yes	Yes		Yes	c	c	c	Yes	Yes	Yes	b	b
40	Zanzad	b	Yes	b	Yes		Yes	b	c	c	b	Yes	Yes	Yes	b
41	Barkal	c	c	Yes	Yes		Yes	c	c	b	b	Yes	c	c	Yes
<b>Block Total</b>		<b>2</b>	<b>6</b>	<b>7</b>	<b>38</b>	<b>3</b>	<b>40</b>	<b>0</b>	<b>0</b>	<b>17</b>	<b>28</b>	<b>36</b>	<b>38</b>	<b>26</b>	<b>15</b>
<b>District Total</b>		<b>40</b>	<b>476</b>	<b>448</b>	<b>1021</b>	<b>156</b>	<b>1024</b>	<b>7</b>	<b>17</b>	<b>377</b>	<b>636</b>	<b>1280</b>	<b>1358</b>	<b>1142</b>	<b>164</b>

## Census of India 2011- Village Directory Amenities and Land use ( As in 2009 )

Village connected to highways, village roads, banks & credit societies (If amenities available code -Yes is given, If not available within the village , the distance range code viz; a for < 5 Kms, b for 5-10 Kms and c for 10+ kms of nearest place where facility is available is given)

Availability of miscellaneous facilities (If amenities available code -Yes is given, If not available within the village , the distance range code viz; a for < 5 Kms, b for 5-10 Kms and c for 10+ kms of nearest place where facility is available is given)

Navigable Waterway (River/Canal)(NW)	Footpaths (FP)	Commercial & Co-Operative Banks	ATM	Agricultural Credit Societies	Self-Help Group (SHG)	Public Distribution System (PDS) shop	Mandis / Regular Market	Weekly Haat	Agricultural Marketing Society	Integrated Child Development Scheme (Nutritional Centres)	Anganwadi Centre (Nutritional Centres)	Others (Nutritional Centres)	ASHA(Accredited Social Health Activist)	Name Village	Sr. No.
75	76	77	78	79	80	81	82	83	84	85	86	87	88	2	1
c	Yes	a	c	Yes	Yes	a	c	c	c	c	Yes	Yes	Yes	Bithali	32
b	Yes	b	b	Yes	Yes	b	b	c	b	c	Yes	Yes	Yes	Dariapura	33
c	Yes	b	c	Yes	Yes	Yes	c	c	c	c	Yes	Yes	Yes	Moletha	34
c	Yes	a	b	Yes	Yes	a	b	b	b	b	Yes	Yes	Yes	Ambali	35
c	Yes	b	b	Yes	Yes	Yes	b	b	b	b	Yes	Yes	Yes	Kanjetha	36
c	Yes	Yes	Yes	Yes	Yes	Yes	Yes	c	Yes	Yes	Yes	Yes	Yes	Sinor	37
a	Yes	a	a	Yes	Yes	a	a	a	a	a	Yes	Yes	Yes	Mandva	38
c	Yes	Yes	Yes	Yes	Yes	Yes	b	b	Yes	b	Yes	Yes	Yes	Malsar	39
c	Yes	a	b	Yes	Yes	Yes	b	b	b	b	Yes	Yes	Yes	Zanzad	40
c	Yes	b	c	Yes	Yes	Yes	c	c	Yes	c	Yes	Yes	Yes	Barkal	41
<b>0</b>	<b>41</b>	<b>9</b>	<b>5</b>	<b>41</b>	<b>41</b>	<b>27</b>	<b>3</b>	<b>0</b>	<b>4</b>	<b>1</b>	<b>41</b>	<b>41</b>	<b>41</b>		
<b>14</b>	<b>1533</b>	<b>244</b>	<b>168</b>	<b>283</b>	<b>1405</b>	<b>687</b>	<b>23</b>	<b>9</b>	<b>55</b>	<b>2</b>	<b>1352</b>	<b>1533</b>	<b>1284</b>		



## Census of India 2011- Village Directory Amenities and Land use ( As in 2009 )

Availability of miscellaneous facilities (If amenities available code -  
Yes is given, If not available within the village , the distance range code  
viz; a for < 5 Kms, b for 5-10 Kms and c for 10+ kms of nearest  
place where facility is available is given)

Availability of electricity (Yes/No)

Sr. No.	Name Village	Community Centre with/ Without TV	Sports Field,	Sports Club / Recreation Centre	Cinema / Video Hall	Public Library	Public Reading Room	Newspaper Supply	Assembly Polling Station	Birth & Death Registration Office	Power Supply for Domestic Use (ED)	Power Supply for Agricultural Use (EAG)	Power Supply for Commercial Use (EC)	Power Supply for All Uses (EA)
1	2	89	90	91	92	93	94	95	96	97	98	99	100	101
32	Bithali	Yes	c	c	c	c	c	Yes	Yes	Yes	Yes	Yes	Yes	Yes
33	Dariapura	a	c	c	c	c	b	Yes	Yes	Yes	Yes	Yes	Yes	Yes
34	Moletha	Yes	Yes	c	c	Yes	Yes	Yes	Yes	Yes	Yes	Yes	Yes	Yes
35	Ambali	a	a	b	b	b	b	Yes	Yes	Yes	Yes	Yes	Yes	Yes
36	Kanjetha	Yes	b	b	b	b	b	Yes	Yes	Yes	Yes	Yes	Yes	Yes
37	Sinor	Yes	Yes	c	c	Yes	Yes	Yes	Yes	Yes	Yes	Yes	Yes	Yes
38	Mandva	a	a	a	a	a	a	Yes	Yes	Yes	Yes	Yes	Yes	Yes
39	Malsar	Yes	Yes	b	b	Yes	Yes	Yes	Yes	Yes	Yes	Yes	Yes	Yes
40	Zanzad	Yes	Yes	b	b	b	b	Yes	Yes	Yes	Yes	Yes	Yes	Yes
41	Barkal	Yes	Yes	c	c	c	c	Yes	Yes	Yes	Yes	Yes	Yes	Yes
<b>Block Total</b>		<b>28</b>	<b>18</b>	<b>0</b>	<b>0</b>	<b>6</b>	<b>5</b>	<b>41</b>	<b>41</b>	<b>41</b>	<b>41</b>	<b>41</b>	<b>41</b>	<b>41</b>
<b>District Total</b>		<b>751</b>	<b>159</b>	<b>15</b>	<b>4</b>	<b>423</b>	<b>73</b>	<b>1515</b>	<b>1409</b>	<b>1334</b>	<b>1525</b>	<b>1525</b>	<b>1525</b>	<b>1525</b>

## Census of India 2011- Village Directory Amenities and Land use ( As in 2009 )

### Land Use

Nearest Town

Area under different types of land use  
( in hectares rounded up to one decimal place)

Name	Distance Range Code i.e. a. for < 5 Kms, b. for 5-10 Kms & c. for 10+ kms .	Forests	Area under Non-Agricultural Uses	Barren and Un-Cultivable land	Permanent Pastures and Other Grazing Lands	Land Under Miscellaneous Tree Crops etc.	Cultivable Waste Land	Name Village	Sr. No.
102	103	104	105	106	107	108	109	2	1
DABHOI	c	0	51.9	3.5	31	0	0	Bithali	32
RAJPIPLA	c	0	17.7	37.5	17.1	0	0	Dariapura	33
RAJPIPLA	c	0	44.2	345.1	45	0	0	Moletha	34
DABHOI	c	0	20.5	38.4	22	0	0	Ambali	35
DABHOI	c	0	37.8	104.2	41.2	0	0	Kanjetha	36
DABHOI	c	0	384.4	0	95.5	0	0	Sinor	37
DABHOI	c	0	24.7	55.5	25.7	0	0	Mandva	38
DABHOI	c	0	47.2	124.1	43.8	0	0	Malsar	39
DABHOI	c	0	32.7	138	44.3	0	0	Zanzad	40
DABHOI	c	0	58.2	188.4	15.8	0	0	Barkal	41
<b>0</b>	<b>0</b>	<b>0</b>	<b>2215.4</b>	<b>1679.1</b>	<b>1323.2</b>	<b>0</b>	<b>22.4</b>		
<b>0</b>	<b>0</b>	<b>59332.5</b>	<b>30992.5</b>	<b>49719.7</b>	<b>31448.8</b>	<b>3995.1</b>	<b>13893.5</b>		

**Census of India 2011- Village Directory  
Amenities and Land use ( As in 2009 )**

Land Use

Sr. No.	Name Village	Area under different types of land use ( in hectares rounded up to one decimal place)					Area irrigated by source (in hectare).					Name of three most important commodities manufactured		
		Fallow Lands Other Than Current Fallows	Current Fallows	Net Area Sown	Total Irrigated Land Area	Total Un-irrigated Land Area	Canals ( C )	Wells/Tube-Wells (W/TW)	Tanks/Lakes (T/L)	Water Falls (WF)	Others (O)	First	Second	Third
1	2	110	111	112	113	114	115	116	117	118	119	120	121	122
32	Bithali	0	0	506.3	406.3	100	0	406.3	0	0	0			
33	Dariapura	0	0	168.2	86.7	81.5	0	86.7	0	0	0			
34	Moletha	0	0	818.9	489.9	329	0	489.9	0	0	0			
35	Ambali	0	0	400.9	310.9	90	0	310.9	0	0	0			
36	Kanjetha	0	0	718.1	653.8	64.3	60.2	593.6	0	0	0			
37	Sinor	0	0	1140	943	197	100	843	0	0	0			
38	Mandva	0	0	361.2	325.2	36.1	0	325.2	0	0	0			
39	Malsar	0	0	593.2	498.4	94.9	0	498.4	0	0	0			
40	Zanzad	0	0	627.6	410.4	217.2	0	410.4	0	0	0			
41	Barkal	0	0	314.1	270	44.1	0	270	0	0	0			
<b>Block Total</b>		<b>74.8</b>	<b>20.5</b>	<b>23916.2</b>	<b>20645.5</b>	<b>3270.6</b>	<b>3100.1</b>	<b>17545.5</b>	<b>0</b>	<b>0</b>				
<b>District Total</b>		<b>13181.2</b>	<b>9335</b>	<b>501334.4</b>	<b>289174.2</b>	<b>212160</b>	<b>106363.2</b>	<b>166903.2</b>	<b>9566.4</b>	<b>1113.8</b>				

---

---

## **(e) Appendices to Village Directory**

---

---

## APPENDIX I - VILLAGE DIRECTORY

## SUMMARY SHOWING TOTAL NUMBER OF VILLAGES HAVING EDUCATIONAL, MEDICAL AND OTHER AMENITIES - C.D. BLOCK LEVEL

Sr. No.	Name of C.D. Block	Total Number of Inhabited Villages In The C. D. Block	Total Population of C.D. Block	Villages Having Educational Institutions					
				Pre-Primary School	Primary School	Middle School	Secondary School	Senior Secondary School (SS)	Degree College of Arts Science & Commerce
1	2	3	4	5	6	7	8	9	10
1	0176-Savli	136	236542	1	133	0	14	7	0
2	0177-Vadodara	82	186902	2	80	0	7	5	0
3	0178-Vaghodia	93	125862	4	89	0	6	0	1
4	0179-Jetpur Pavi	212	253561	3	200	0	23	5	1
5	0180-Chhota Udaipur	144	215590	0	140	0	14	5	0
6	0181-Kavant	131	200449	0	130	0	6	3	0
7	0182-Nasvadi	216	147367	0	207	0	8	3	0
8	0183-Sankheda	185	182449	3	183	0	18	7	1
9	0184-Dabhoi	118	129278	0	117	0	4	2	0
10	0185-Padra	82	219241	3	81	0	21	5	0
11	0186-Karjan	93	137174	0	91	0	15	6	1
12	0187-Sinor	41	65440	4	41	0	9	5	0
<b>Total</b>		<b>1533</b>	<b>2099855</b>	<b>20</b>	<b>1492</b>	<b>0</b>	<b>145</b>	<b>53</b>	<b>4</b>

Note: There is no concept of Middle School in Gujarat.

Sr. No.	Name of C.D. Block	Villages Having Medical Institutions							
		Community Health Centre	Primary Health Centre	Primary Health Sub Centre	Maternity and Child Welfare Centre	T.B. Clinic	Hospital-Allopathic	Hospital-Alternative Medicine	Dispensary
1	2	20	21	22	23	24	25	26	27
1	0176-Savli	1	6	45	0	0	0	2	0
2	0177-Vadodara	1	5	32	5	1	1	1	3
3	0178-Vaghodia	0	4	25	3	0	3	3	0
4	0179-Jetpur Pavi	1	11	62	0	0	5	0	0
5	0180-Chhota Udaipur	1	8	49	0	0	0	0	2
6	0181-Kavant	0	8	42	4	3	0	0	1
7	0182-Nasvadi	0	5	27	4	2	0	0	5
8	0183-Sankheda	2	6	39	0	0	0	0	2
9	0184-Dabhoi	0	5	35	1	0	0	0	3
10	0185-Padra	0	7	33	9	0	0	0	6
11	0186-Karjan	0	5	29	8	0	2	0	2
12	0187-Sinor	1	3	19	3	3	0	0	3
<b>Total</b>		<b>7</b>	<b>73</b>	<b>437</b>	<b>37</b>	<b>9</b>	<b>11</b>	<b>6</b>	<b>27</b>

## APPENDIX I - VILLAGE DIRECTORY

SUMMARY SHOWING TOTAL NUMBER OF VILLAGES HAVING EDUCATIONAL,  
MEDICAL AND OTHER AMENITIES - C.D. BLOCK LEVEL

Villages Having Educational Institutions (Contd.)									
Degree College of Engineering	Medical College	Management Institute	Polytechnic	Vocational Training School /ITI	Non- Formal Training Centre	Special School For Disabled	Others (Specify)	No Educational Facility	Sr. No.
11	12	13	14	15	16	17	18	19	1
1	1	0	1	1	0	0	0	3	1
2	0	0	0	2	0	0	0	2	2
3	3	2	2	1	0	1	0	3	3
0	0	0	0	1	0	0	0	12	4
0	0	0	0	0	0	0	0	4	5
0	0	0	0	0	0	0	0	1	6
0	0	0	0	0	0	0	0	9	7
0	0	0	0	1	0	1	0	2	8
0	0	0	0	1	0	0	0	1	9
0	0	0	0	2	0	0	0	1	10
0	0	0	0	1	0	0	0	2	11
0	0	0	0	1	0	0	0	0	12
<b>6</b>	<b>4</b>	<b>2</b>	<b>3</b>	<b>11</b>	<b>0</b>	<b>2</b>	<b>0</b>	<b>40</b>	

Villages Having Medical Institutions (Contd.) ...								
Veterinary Hospital	Mobile Health Clinic	Family Welfare Centre	Medical Practitioner (With MBBS Degree)	Medical Practitioner (With Other Degree)	Medicine Shop	Others	No Medical Facility	Sr. No.
28	29	30	31	32	33	34	35	1
1	0	0	0	1	12	0	88	1
1	0	1	0	1	10	0	45	2
1	0	3	3	7	2	0	66	3
1	1	0	2	0	2	0	150	4
1	2	2	4	4	1	0	93	5
1	32	0	1	1	1	0	62	6
0	45	3	2	2	2	0	141	7
2	1	0	3	7	2	0	143	8
1	0	0	1	1	2	0	82	9
1	3	2	8	6	5	0	43	10
1	0	3	3	17	3	0	55	11
1	0	3	0	7	4	0	22	12
<b>12</b>	<b>84</b>	<b>17</b>	<b>27</b>	<b>54</b>	<b>46</b>	<b>0</b>	<b>990</b>	

## APPENDIX I - VILLAGE DIRECTORY

SUMMARY SHOWING TOTAL NUMBER OF VILLAGES HAVING EDUCATIONAL,  
MEDICAL AND OTHER AMENITIES - C.D. BLOCK LEVEL

Sr. No.	Name of C.D. Block	Villages Having Drinking Water								
		Tap Water (Treated/Untreated)	Well Water (Covered/Uncovered Well)	Hand Pump	Tube Well/Bore Well	Spring	River/Canal	Tank/Pond/Lake	Others	No Drinking Water Facility
1	2	36	37	38	39	40	41	42	43	44
1	0176-Savli	136	91	132	100	2	79	44	0	0
2	0177-Vadodara	82	16	78	80	0	14	63	4	0
3	0178-Vaghodia	92	39	88	53	0	44	66	1	0
4	0179-Jetpur Pavi	103	139	206	117	9	52	6	4	0
5	0180-Chhota Udaipur	21	106	141	15	1	69	13	1	0
6	0181-Kavant	131	91	127	59	2	88	2	0	0
7	0182-Nasvadi	211	120	196	125	23	111	1	5	0
8	0183-Sankheda	184	51	179	129	0	84	27	1	0
9	0184-Dabhoi	118	100	99	103	0	53	63	0	0
10	0185-Padra	77	47	63	75	0	38	61	8	0
11	0186-Karjan	93	29	43	90	0	49	37	0	0
12	0187-Sinor	41	2	5	39	0	3	15	0	0
	<b>Total</b>	<b>1289</b>	<b>831</b>	<b>1357</b>	<b>985</b>	<b>37</b>	<b>684</b>	<b>398</b>	<b>24</b>	<b>0</b>

Sr. No.	Name of C.D. Block	Villages Having Transport					Banks		Agricultural Credit Societies
		Railway Station	Auto/Modified Autos	Taxi & Vans	Tractors	Navigable Water Ways (River/Canal/Sea Ferry Service)	Commercial & Co-Operative	ATM	
1	2	54	55	56	57	58	59	60	61
1	0176-Savli	4	56	18	134	1	31	22	38
2	0177-Vadodara	4	10	8	4	3	29	22	22
3	0178-Vaghodia	0	23	23	70	0	17	13	50
4	0179-Jetpur Pavi	3	177	19	3	0	25	16	1
5	0180-Chhota Udaipur	2	21	29	111	0	21	18	5
6	0181-Kavant	0	8	103	119	0	14	11	5
7	0182-Nasvadi	2	32	125	152	0	5	2	5
8	0183-Sankheda	5	18	20	149	0	18	7	27
9	0184-Dabhoi	8	37	36	98	0	14	8	18
10	0185-Padra	3	43	19	66	10	41	30	33
11	0186-Karjan	7	45	41	77	0	20	14	38
12	0187-Sinor	2	6	7	38	0	9	5	41
	<b>Total</b>	<b>40</b>	<b>476</b>	<b>448</b>	<b>1021</b>	<b>14</b>	<b>244</b>	<b>168</b>	<b>283</b>

**APPENDIX I - VILLAGE DIRECTORY****SUMMARY SHOWING TOTAL NUMBER OF VILLAGES HAVING EDUCATIONAL, MEDICAL AND OTHER AMENITIES - C.D. BLOCK LEVEL**

Villages Having Post & Telegraph							Villages Having Transport		Sr. No.
Post Office	Sub Post Office	Post & Telegraph Office	Phone (Land Lines)	Public Call Office	Mobile Phone Coverage	Internet Cafes/ Common Service Centre	Village Roads- Pucca Road	Bus Service (Public/ Private)	
45	46	47	48	49	50	51	52	53	1
4	64	0	122	81	136	103	136	133	1
2	36	0	28	15	82	69	73	82	2
1	43	0	92	55	92	87	86	92	3
2	47	0	205	135	206	150	200	211	4
1	27	0	116	112	143	127	100	137	5
2	29	0	131	39	131	127	126	127	6
0	37	0	149	55	210	163	166	202	7
3	52	0	184	69	184	108	164	180	8
3	39	0	118	105	118	118	114	117	9
4	55	0	69	42	82	82	73	82	10
4	47	0	91	75	93	88	82	93	11
2	27	0	41	24	41	40	38	41	12
<b>28</b>	<b>503</b>	<b>0</b>	<b>1346</b>	<b>807</b>	<b>1518</b>	<b>1262</b>	<b>1358</b>	<b>1497</b>	

Villages Having Recreation Facility				Miscellaneous				Villages Having Power Supply		Sr. No.
Cinema / Video Halls	Public Library	Public Reading Rooms	Availability of News Paper	Public Distribution System (PDS) Shop	Weekly Haat	Assembly Polling Station	Birth & Death Registration Office	Available	Not Available	
62	63	64	65	66	67	68	69	70	71	1
0	3	3	136	73	0	134	123	136	0	1
2	50	5	78	46	0	81	81	82	0	2
0	61	1	92	31	0	91	89	93	0	3
0	9	31	208	78	1	185	158	210	2	4
0	2	5	143	67	6	139	86	143	1	5
0	27	1	130	68	1	130	131	131	0	6
0	58	1	209	68	0	154	208	211	5	7
1	7	2	185	80	0	165	131	185	0	8
0	81	0	118	47	0	118	117	118	0	9
1	52	8	82	52	0	82	82	82	0	10
0	67	11	93	50	1	89	87	93	0	11
0	6	5	41	27	0	41	41	41	0	12
<b>4</b>	<b>423</b>	<b>73</b>	<b>1515</b>	<b>687</b>	<b>9</b>	<b>1409</b>	<b>1334</b>	<b>1525</b>	<b>8</b>	



**APPENDIX IA - VILLAGE DIRECTORY****VILLAGES BY NUMBER OF PRIMARY SCHOOLS**

Sr. No.	Name of C.D. Block	Total Number of Inhabited Villages	Number of Primary Schools				
			None	One	Two	Three	Four +
1	2	3	4	5	6	7	8
1	0176-Savli	136	3	104	23	4	2
2	0177-Vadodara	82	2	67	10	1	2
3	0178-Vaghodia	93	4	59	21	6	3
4	0179-Jetpur Pavi	212	12	146	39	8	7
5	0180-Chhota Udaipur	144	4	88	37	10	5
6	0181-Kavant	131	1	90	23	11	6
7	0182-Nasvadi	216	9	179	24	2	2
8	0183-Sankheda	185	2	146	25	10	2
9	0184-Dabhoi	118	1	90	13	6	8
10	0185-Padra	82	1	60	12	7	2
11	0186-Karjan	93	2	80	8	0	3
12	0187-Sinor	41	0	34	4	0	3
	<b>Total</b>	<b>1533</b>	<b>41</b>	<b>1143</b>	<b>239</b>	<b>65</b>	<b>45</b>

**APPENDIX IB - VILLAGE DIRECTORY****VILLAGES BY PRIMARY, MIDDLE AND SECONDARY SCHOOLS**

Sr. No.	Name of C.D. Block	Total Number of Inhabited Villages	Type of Educational Institutions Available			
			No School	At Least One Primary School and No Middle School	At Least One Primary School and One Middle School	At Least One Middle School and One Secondary School
1	2	3	4	5	6	7
1	0176-Savli	136	3	133	0	0
2	0177-Vadodara	82	2	80	0	0
3	0178-Vaghodia	93	4	89	0	0
4	0179-Jetpur Pavi	212	12	200	0	0
5	0180-Chhota Udaipur	144	4	140	0	0
6	0181-Kavant	131	1	130	0	0
7	0182-Nasvadi	216	9	207	0	0
8	0183-Sankheda	185	2	183	0	0
9	0184-Dabhoi	118	1	117	0	0
10	0185-Padra	82	1	81	0	0
11	0186-Karjan	93	2	91	0	0
12	0187-Sinor	41	0	41	0	0
	<b>Total</b>	<b>1533</b>	<b>41</b>	<b>1492</b>	<b>0</b>	<b>0</b>

Note: There is no concept of Middle School in Gujarat.

**APPENDIX IC - VILLAGE DIRECTORY****VILLAGES WITH DIFFERENT SOURCES OF DRINKING WATER FACILITIES  
AVAILABLE**

Sr. No.	Name of C.D. Block	Number of Villages With Different Sources of Drinking Water Facilities Available				
		Only Tap (Treated/Untreated)	Only Well (Covered / Uncovered)	Only Tube Well /Bore Well	Only Hand Pump	More Than One Source Only From Tap, Well, Tube Well, Hand Pump
1	2	3	4	5	6	7
1	0176-Savli	0	0	0	0	136
2	0177-Vadodara	0	0	0	0	82
3	0178-Vaghodia	2	0	0	0	90
4	0179-Jetpur Pavi	0	0	1	16	191
5	0180-Chhota Udaipur	0	1	0	29	113
6	0181-Kavant	1	0	0	0	130
7	0182-Nasvadi	10	0	0	0	201
8	0183-Sankheda	1	0	0	0	183
9	0184-Dabhoi	1	0	0	0	117
10	0185-Padra	4	0	0	0	78
11	0186-Karjan	2	0	0	0	91
12	0187-Sinor	0	0	0	0	41
	<b>Total</b>	<b>21</b>	<b>1</b>	<b>1</b>	<b>45</b>	<b>1453</b>

## APPENDIX II- VILLAGE DIRECTORY

## VILLAGES WITH 5000 AND ABOVE POPULATION WHICH DO NOT HAVE ONE OR MORE AMENITIES AVAILABLE

Sr. No.	Name of C.D. Block	Name of Village	Location Code Number	Population	Amenities Not Available (Indicate N.A. Where Amenity Not Available)	
					Senior Secondary School	College
1	2	3	4	5	6	7
1	0176-Savli	Varsada	519692	8683	Available	N.A.
2	0176-Savli	Desar	519699	6396	Available	N.A.
3	0176-Savli	Shihora	519720	6021	N.A.	N.A.
4	0176-Savli	Dhantej	519748	5470	N.A.	N.A.
5	0176-Savli	Poicha (Kanoda)	519766	5020	N.A.	N.A.
6	0176-Savli	Wankaner	519768	8770	N.A.	N.A.
7	0176-Savli	Gothada	519784	9347	N.A.	N.A.
8	0176-Savli	Bhadarva	519787	5951	Available	N.A.
9	0176-Savli	Tundav	519809	6102	N.A.	N.A.
10	0176-Savli	Moksi	519811	5706	N.A.	N.A.
11	0176-Savli	Manjusar	519813	5001	N.A.	N.A.
12	0177-Vadodara	Sankarda	519826	7460	Available	N.A.
13	0177-Vadodara	Sokhda	519828	12610	Available	N.A.
14	0177-Vadodara	Padmala	519829	5446	N.A.	N.A.
15	0177-Vadodara	Anagadh	519831	14780	Available	N.A.
16	0177-Vadodara	Sherkhi	519843	9464	N.A.	N.A.
17	0177-Vadodara	Sindhrot	519844	7027	Available	N.A.
18	0177-Vadodara	Raypura	519851	5619	N.A.	N.A.
19	0177-Vadodara	Samiyala	519853	6364	N.A.	N.A.
20	0177-Vadodara	Por	519894	7342	Available	N.A.
21	0178-Vaghodia	Goraj	519973	5093	N.A.	N.A.
22	0179-Jetpur Pavi	Kadval	520034	6066	N.A.	N.A.
23	0180-Chhota Udaipur	Tejgadh	520311	6545	Available	N.A.
24	0181-Kavant	Panvad	520381	5278	Available	N.A.
25	0181-Kavant	Kanalva	520388	5835	N.A.	N.A.
26	0183-Sankheda	Mankani	520779	8386	N.A.	N.A.
27	0183-Sankheda	Sankheda	520811	10837	N.A.	Available
28	0183-Sankheda	Bahadarpur	520812	5967	N.A.	N.A.
29	0184-Dabhoi	Kayavarohan	521017	8409	N.A.	N.A.
30	0185-Padra	Jaspur	521039	7658	Available	N.A.
31	0185-Padra	Mujpur	521045	9410	N.A.	N.A.
32	0185-Padra	Dabka	521047	7345	N.A.	N.A.
33	0185-Padra	Chokari	521049	8884	N.A.	N.A.
34	0185-Padra	Dabhasa	521058	8337	N.A.	N.A.
35	0185-Padra	Ranu	521064	6092	N.A.	N.A.
36	0185-Padra	Bhoj	521065	7072	N.A.	N.A.
37	0185-Padra	Vadu	521066	9626	N.A.	N.A.
38	0185-Padra	Anti	521086	5055	N.A.	N.A.
39	0186-Karjan	Valan	521164	10182	Available	N.A.
40	0186-Karjan	Sansrod	521178	5649	Available	N.A.
41	0187-Sinor	Sadhli	521230	6269	Available	N.A.
42	0187-Sinor	Sinor	521250	8041	Available	N.A.

## APPENDIX II- VILLAGE DIRECTORY

## VILLAGES WITH 5000 AND ABOVE POPULATION WHICH DO NOT HAVE ONE OR MORE AMENITIES AVAILABLE

Sr. No	Name of C.D. Block	Name of Village	Location Code Number	Amenities Not Available (Indicate N.A. Where Amenity Not Available)				
				Primary Health Sub Centre	Tap Drinking Water	Bus Facility	Approach By Pucca Road	Banks
1	2	3	4	8	9	10	11	12
1	0176-Savli	Varsada	519692	Available	Available	Available	Available	Available
2	0176-Savli	Desar	519699	Available	Available	Available	Available	Available
3	0176-Savli	Shihora	519720	N.A.	Available	Available	Available	Available
4	0176-Savli	Dhantej	519748	Available	Available	Available	Available	Available
5	0176-Savli	Poicha (Kanoda)	519766	N.A.	Available	Available	Available	Available
6	0176-Savli	Wankaner	519768	Available	Available	Available	Available	Available
7	0176-Savli	Gothada	519784	Available	Available	Available	Available	Available
8	0176-Savli	Bhadarva	519787	Available	Available	Available	Available	Available
9	0176-Savli	Tundav	519809	Available	Available	Available	Available	Available
10	0176-Savli	Moksi	519811	Available	Available	Available	Available	Available
11	0176-Savli	Manjusar	519813	Available	Available	Available	Available	Available
12	0177-Vadodara	Sankarda	519826	Available	Available	Available	Available	Available
13	0177-Vadodara	Sokhda	519828	Available	Available	Available	Available	Available
14	0177-Vadodara	Padmala	519829	Available	Available	Available	Available	Available
15	0177-Vadodara	Anagadh	519831	Available	Available	Available	Available	Available
16	0177-Vadodara	Sherkhi	519843	Available	Available	Available	Available	Available
17	0177-Vadodara	Sindhrot	519844	Available	Available	Available	Available	Available
18	0177-Vadodara	Rayapura	519851	Available	Available	Available	Available	Available
19	0177-Vadodara	Samiyala	519853	Available	Available	Available	Available	Available
20	0177-Vadodara	Por	519894	Available	Available	Available	N.A.	Available
21	0178-Vaghodia	Goraj	519973	Available	Available	Available	Available	Available
22	0179-Jetpur Pavi	Kadval	520034	Available	Available	Available	Available	Available
23	0180-Chhota Udaipur	Tejgadh	520311	Available	Available	Available	Available	Available
24	0181-Kavant	Panvad	520381	Available	Available	Available	Available	Available
25	0181-Kavant	Kanalva	520388	Available	Available	Available	Available	Available
26	0183-Sankheda	Mankani	520779	Available	Available	Available	Available	Available
27	0183-Sankheda	Sankheda	520811	Available	Available	Available	Available	Available
28	0183-Sankheda	Bahadarpur	520812	Available	Available	Available	Available	Available
29	0184-Dabhoi	Kayavarohan	521017	N.A.	Available	Available	Available	Available
30	0185-Padra	Jaspur	521039	Available	Available	Available	Available	Available
31	0185-Padra	Mujpur	521045	Available	Available	Available	Available	Available
32	0185-Padra	Dabka	521047	Available	Available	Available	Available	Available
33	0185-Padra	Chokari	521049	Available	Available	Available	Available	Available
34	0185-Padra	Dabhasa	521058	Available	Available	Available	Available	Available
35	0185-Padra	Ranu	521064	Available	Available	Available	Available	Available
36	0185-Padra	Bhoj	521065	Available	Available	Available	Available	Available
37	0185-Padra	Vadu	521066	Available	Available	Available	Available	Available
38	0185-Padra	Anti	521086	N.A.	Available	Available	Available	Available
39	0186-Karjan	Valan	521164	Available	Available	Available	Available	Available
40	0186-Karjan	Sansrod	521178	Available	Available	Available	Available	Available
41	0187-Sinor	Sadhli	521230	Available	Available	Available	Available	Available
42	0187-Sinor	Sinor	521250	Available	Available	Available	Available	Available

**APPENDIX-III - VILLAGE DIRECTORY**  
**LAND UTILIZATION DATA IN RESPECT OF CENSUS TOWNS**

Sr. No.	Name of Census Towns and C.D.Block Within Bracket	Total Area	Forests	Area Under Non-Agricultural Uses	Barren And Un-Cultivable Land	Permanent Pastures And Other Grazing Lands	Land Under Miscellaneous Tree Crops Etc.	Cultivable Waste Land	Fallow Lands Other Than Current Fallows	Current Fallows	Net Area Shown	Total Irrigated Land Area	Total Un-Irrigated Land Area
1	2	3	4	5	6	7	8	9	10	11	12	13	14
1	Nandesari (CT)	785.00	0.00	233.00	32.00	60.00	0.00	0.00	0.00	63.00	397.00	237.00	160.00
2	Ranoli (CT)	692.00	0.00	124.11	144.06	83.09	0.00	24.27	0.00	0.00	316.47	209.07	107.40
3	(f) Karachiya (CT)	95.90	0.00	45.00	0.00	0.00	0.00	0.00	0.00	0.00	50.90	25.00	25.90
4	Bajwa (CT)	191.00	0.00	37.29	31.84	1.55	0.00	50.10	0.00	8.49	61.73	61.73	0.00
5	Jawaharnagar (Gujarat Refinery) (CT)	695.00	0.00	695.00	0.00	0.00	0.00	0.00	0.00	0.00	0.00	0.00	0.00
6	Undera (CT)	439.16	0.00	181.04	0.00	3.24	0.00	1.26	0.00	36.45	217.16	217.16	0.00
7	Tarsali (CT)	182.00	0.00	42.20	0.00	37.40	0.00	0.00	0.00	0.00	102.40	0.00	102.40
8	Jarod (CT)	1388.56	0.00	136.36	0.00	73.20	0.00	0.00	0.00	22.76	1156.24	250.11	906.13
9	Vaghodia (CT)	1191.00	0.00	18.00	0.00	363.00	0.00	0.00	0.00	0.00	810.00	81.00	729.00
10	Jetpur (CT)	441.27	0.00	10.62	61.90	20.92	6.00	18.07	0.00	65.49	258.27	250.00	8.27
11	Kavant (CT)	204.00	0.00	12.04	16.87	0.00	12.74	0.00	21.20	0.00	141.15	23.00	118.15
12	Nasvadi (CT)	330.00	16.00	18.00	36.00	0.00	20.00	10.00	17.00	20.00	193.00	120.00	73.00
13	Alikhera (CT)	424.70	0.00	43.33	0.00	21.43	0.00	0.00	7.39	31.76	320.79	56.79	264.00
14	Bodeli (CT)	305.37	0.00	67.27	96.36	11.30	36.66	0.00	4.30	0.00	89.49	89.49	0.00

**APPENDIX-IV - VILLAGE DIRECTORY**

**C.D. BLOCK WISE LIST OF INHABITED VILLAGES WHERE NO AMENITY OTHER THAN DRINKING WATER FACILITY IS AVAILABLE**

Sr. No.	Name of CD Block	Location Code Number	Name of Village
1	2	3	4
----- NIL -----			

**APPENDIX V- VILLAGE DIRECTORY****SUMMARY SHOWING NUMBER OF VILLAGES NOT HAVING SCHEDULED CASTES POPULATION**

Sr. No.	Name of C.D. Block	Total Villages	Uninhabited Villages	Inhabited Villages	Number of Inhabited Villages Having No Scheduled Castes Population
1	2	3	4	5	6
1	0176-Savli	136	0	136	31
2	0177-Vadodara	82	0	82	8
3	0178-Vaghodia	94	1	93	21
4	0179-Jetpur Pavi	212	0	212	113
5	0180-Chhota Udaipur	144	0	144	98
6	0181-Kavant	132	1	131	71
7	0182-Nasvadi	218	2	216	176
8	0183-Sankheda	185	0	185	78
9	0184-Dabhoi	118	0	118	15
10	0185-Padra	82	0	82	2
11	0186-Karjan	93	0	93	2
12	0187-Sinor	41	0	41	0
	<b>Total</b>	<b>1537</b>	<b>4</b>	<b>1533</b>	<b>615</b>

**APPENDIX VI - VILLAGE DIRECTORY****SUMMARY SHOWING NUMBER OF VILLAGES NOT HAVING SCHEDULED TRIBES POPULATION**

Sr. No.	Name of C.D. Block	Total Villages	Uninhabited Villages	Inhabited Villages	Number of Inhabited Villages Having No Scheduled Tribes Population
1	2	3	4	5	6
1	0176-Savli	136	0	136	45
2	0177-Vadodara	82	0	82	6
3	0178-Vaghodia	94	1	93	1
4	0179-Jetpur Pavi	212	0	212	0
5	0180-Chhota Udaipur	144	0	144	0
6	0181-Kavant	132	1	131	0
7	0182-Nasvadi	218	2	216	0
8	0183-Sankheda	185	0	185	1
9	0184-Dabhoi	118	0	118	0
10	0185-Padra	82	0	82	17
11	0186-Karjan	93	0	93	0
12	0187-Sinor	41	0	41	0
	<b>Total</b>	<b>1537</b>	<b>4</b>	<b>1533</b>	<b>70</b>

## APPENDIX VII - VILLAGE DIRECTORY

### LIST OF VILLAGES ACCORDING TO THE PROPORTION OF THE SCHEDULED CASTES TO THE TOTAL POPULATION BY RANGES

#### A - Scheduled Castes

**Block: Savli (0176)**

Range of Scheduled Castes Population (Percentages)	Location Code Number	Name of Village	Range of Scheduled Castes Population (Percentages)	Location Code Number	Name of Village
1	2	3	1	2	3
Nil			Less than 5		
	519689	Tulsigam		519688	Udalpur
	519693	Waghpora		519691	Jambu Goral
	519694	Tansiya		519692	Varsada
	519695	Himmatpura		519697	Intvad
	519696	Dungripura(I)		519698	Nani Varnoli (Vanto)
	519703	Vaktapura		519700	Valavav
	519705	Manekla		519707	Nani Varnoli
	519712	Pipalchhat Vanto		519709	Vankaneda
	519713	Rampuri-Narpuri		519719	Pratappura
	519714	Vadiya (Pandu)		519722	Vaghanu Muvadu
	519716	Limdanu Muvadu		519723	Raipura Chhatrapura
	519717	Kalyan Patelnu Muvadu		519730	Vansiya
	519718	Rajpur		519732	Andrakhiya
	519721	Gorsan		519734	Latva
	519724	Bhila		519738	Nhara
	519727	Sanpiya		519741	Amarapura
	519731	Ghanta		519751	Vitoj
	519735	Vav		519755	Rasawadi
	519739	Gulabpura (Shihora)		519756	Lachhanpura
	519740	Ajabpura		519757	Rupankui
	519742	Kalupura		519758	Kanoda
	519744	Gokalpura Ganeshpura		519761	Tulsipura
	519752	Samantpura		519762	Kamalpura
	519754	Dungripura (Shihora)		519763	Vasanpura
	519760	Dungrapura		519765	Sardarpura
	519776	Singaniya		519766	Poicha (Kanoda)
	519785	Ranchhodpura		519767	Mevaliapura
	519789	Jalampura		519770	Charanpura
	519794	Ranipura(B)		519771	Moti Bhadol
	519806	Chandranagar		519772	Vadiya(K)
	519808	Paldi		519773	Mal Ankaliya
				519774	Kambola

Range of Scheduled Castes Population (Percentages)	Location Code Number	Name of Village
1	2	3
	519775	Khakhariya
	519778	Ghantiyal
	519779	Ranipura (Samlaya)
	519781	Samlaya
	519782	Sherpura
	519783	Karachiya
	519784	Gothada
	519786	Bahidhara Alias Natvarnagar Parthampura (Bhadarva)
	519788	
	519790	Khandi
	519792	Raniya
	519793	Mahapura
	519795	Namisara
	519796	Bautha
	519799	Motipura
	519802	Lotna
	519803	Sadra
	519804	Adalwada
	519805	Vadadala
	519807	Subhelav
	519812	Kunpad
	519815	Zumkal
	519817	Pilol
	519819	Khokhar
	519820	Vemar
	519821	Garadhiya
	519822	Dhanora
	519823	Haripura
<b>5 - 10</b>		
	519690	Vachchhesar
	519699	Desar
	519701	Veypur
	519702	Jesar Gopari
	519706	Moti Varnoli
	519708	Chhalier
	519715	Rajupura
	519720	Shihora
	519725	Pandu
	519729	Kaslapura

Range of Scheduled Castes Population (Percentages)	Location Code Number	Name of Village
1	2	3
	519733	Limdi
	519736	Sandhasal
	519737	Gutardi
	519748	Dhantej
	519749	Narpura
	519750	Mevli
	519753	Gangadiyapura
	519759	Rasulpur
	519768	Wankaner
	519769	Javla
	519777	Mudhela
	519787	Bhadarva
	519800	Pratapnagar
	519801	Gangadiya
	519809	Tundav
	519811	Moksi
	519814	Lamdapura
	519816	Alindra
<b>11 - 20</b>		
	519704	Kadachhala
	519710	Ghemalpura
	519711	Dolatpura
	519728	Mokampura
	519743	Parthampura (Shihora)
	519747	Ankaliya
	519764	Muval
	519780	Nani Bhadol
	519791	Poicha (Raniya)
	519797	Lasundra
	519798	Pasva
	519810	Anjesar
	519813	Manjusar
	519818	Indrad
<b>21 - 30</b>		
	519745	Zumkha
	519746	Dipapura
<b>31 - 40</b>		
	519726	Pipalchhat



**Block: Vadodara (0177)**

Range of Scheduled Castes Population (Percentages)	Location Code Number	Name of Village	Range of Scheduled Castes Population (Percentages)	Location Code Number	Name of Village
1	2	3	1	2	3
Nil				519825	Rayaka
		519841	Kotali	519827	Vasna-Kotariya
		519855	Jobantekri	519829	Padmala
		519863	Navapura	519832	Ajod
		519876	Hansajipura	519833	Asoj
		519881	Fatepura	519834	Virod
		519893	Dolatpura	519835	Sisva
		519901	Fajalpur (Ankhi)	519838	Dena
		519903	Rasulpur	519839	Sukhlipur
	Less than 5			519840	Amaliyara
		519826	Sankarda	519849	Ankhol
		519828	Sokhda	519850	Khatamba
		519830	Fajalpur (Sankarda)	519853	Samiyala
		519831	Anagadh	519856	Ratanpur
		519836	Dhanora	519857	Vadadla
		519837	Kotna	519859	Chapad
		519843	Sherkhi	519861	Chikhodara
		519844	Sindhrot	519864	Tatarpura
		519845	Hinglot	519866	Diwalipura
		519846	Ampad	519868	Kelanpur
		519847	Mahapura	519869	Dhaniyavi
		519848	Khanpur	519871	Mujar Gamdi
		519851	Raypura	519873	Varnama
		519854	Shankarpura	519877	Raghavpura
		519858	Talsat	519878	Samaspura
		519860	Maretha	519887	Hansapura
		519862	Alhadpura	519890	Meghakui
		519865	Sultanpura	519894	Por
		519867	Hetampura	519904	Runvad
		519870	Vora Gamdi		
		519872	Khalipur	519842	Ankodiya
		519880	Rabhipura	519852	Gokalpura
		519882	Karali	519874	Sundarpura
		519886	Kajapur	519879	Patarveni
		519888	Mastupur Gamdi	519883	Itola
		519897	Untiya (Medhad)	519884	Vadsala
	519902	Ramnath	519889	Kandkoi	
5 - 10			519891	Salad	
		519824	Dodka	519892	Ajitpura

11 - 20

Range of Scheduled Castes Population (Percentages)	Location Code Number	Name of Village
1	2	3
	519895	Raman Gamdi
	519896	Gosindra
	519898	Sarar
	519899	Kashipura
	519900	Ankhi

Range of Scheduled Castes Population (Percentages)	Location Code Number	Name of Village
1	2	3
<b>21 - 30</b>		
	519875	Shahpura
	519885	Untiya (Kajapur)
	519905	Samsabad

**Block: Vaghodia (0178)**

Range of Scheduled Castes Population (Percentages)	Location Code Number	Name of Village
1	2	3
<b>Nil</b>		
	519938	Panch Devla
	519942	Kodarvaya
	519943	Vyankatpura
	519945	Rahkui
	519965	Nava Rampura
	519967	Dundelav
	519968	Valva
	519969	Hamirpuri
	519970	Dharola
	519971	Chipat
	519972	Gambhirpura
	519986	Ghodadra
	519987	Asha
	519990	Nani Manekpur
	519994	Chandpur
	519998	Dattapura
	519999	Kamlapura
	520010	Gugalpur
	520012	Kachhota
	520014	Ghoda
	520021	Karamliya Pura
<b>Less than 5</b>		
	519928	Bodidra
	519929	Rajpura
	519930	Sarnej
	519931	Khandiwada

Range of Scheduled Castes Population (Percentages)	Location Code Number	Name of Village
1	2	3
	519932	Hansapura
	519933	Asoj
	519934	Paldi
	519935	Amreshwar
	519937	Lilora
	519939	Abhrampura
	519940	Adiran
	519941	Karmasiya Kheda
	519944	Amrutpura
	519946	Ganeshpura
	519949	Kumetha
	519950	Kotambi
	519951	Sakariya
	519952	Intoli
	519955	Navgam
	519956	Gutal
	519957	Rayan Talavadi
	519958	Morlipura
	519959	Sikandarpura
	519960	Jesangpura
	519961	Nimetha
	519962	Raval
	519963	Sanoli
	519964	Juna Rampura
	519966	Vesaniya
	519973	Goraj
	519976	Nava Ajva

Range of Scheduled Castes Population (Percentages)	Location Code Number	Name of Village
1	2	3
	519977	Khandha
	519978	Chipad
	519981	Hanumanpura
	519983	Bhadol Khurd
	519984	Gajadra
	519985	Timbi
	519988	Vedpur
	519989	Moti Manekpur
	519992	Saidal
	519993	Vasvel
	519995	Ambali
	519996	Dankheda
	519997	Tavra
	520002	Pavlepur
	520004	Umarva
	520009	Vejalpur
	520011	Khervadi
	520013	Rustampura
	520015	Nurpuri
	520016	Tarsva
	520018	Vyara
	520019	Falod

Range of Scheduled Castes Population (Percentages)	Location Code Number	Name of Village
1	2	3
	520020	Antoli
<b>5 - 10</b>	519936	Kamrol
	519948	Bhaupura
	519954	Jafarpura
	519974	Sangadol
	519975	Madodhar
	519980	Bakrol
	519982	Shripore Timbi
	520000	Alva
	520001	Amodar
	520005	Mastupura
	520006	Ropa
	520008	Madheli
<b>11 - 20</b>	519947	Bhaniyara
	519953	Rasulabad
	519979	Navi Jambuvai
	520003	Pipaliya
	520007	Limda
	520017	Jambuwada

**Block: Jetpur Pavi (0179)**

Range of Scheduled Castes Population (Percentages)	Location Code Number	Name of Village
1	2	3
<b>Nil</b>		
	520025	Borkanda
	520028	Jogpura (Gadh)
	520033	Nana Amadra (Kadval)
	520035	Rajpur (Kadval)
	520038	Virpur
	520040	Kadvapura
	520041	Kheda
	520042	Selva
	520043	Gundi

Range of Scheduled Castes Population (Percentages)	Location Code Number	Name of Village
1	2	3
	520045	Kalikui
	520046	Bhabhar
	520055	Vasangadh
	520056	Udhaniya
	520057	Kevada
	520060	Mudhiyari
	520061	Kathola
	520062	Zab (Valothi)
	520064	Bhanpur
	520071	Gambhirpura

Range of Scheduled Castes Population (Percentages)	Location Code Number	Name of Village	Range of Scheduled Castes Population (Percentages)	Location Code Number	Name of Village
1	2	3	1	2	3
	520073	Bhanpuri		520133	Jivanpura
	520074	Magiya		520137	Dholivav
	520075	Kadvakuva		520141	Kohivav
	520076	Limbani		520142	Vavdi
	520078	Shivajipura		520146	Khandiyakuva
	520079	Valothi		520147	Polanpur
	520080	Vajpur		520148	Muldhur
	520081	Mota Kantva		520149	Tokarva
	520082	Nana Kantva		520155	Khadakla
	520083	Fatepura		520157	Gaidiya
	520084	Vanki		520159	Devkori
	520086	Sajod		520160	Gajra
	520088	Khandiya Amadara		520162	Degla
	520090	Ghagharpura		520163	Pandharva
	520091	Segvasimli		520164	Sajuli
	520092	Fata		520165	Nani Amrol
	520093	Koliyari		520166	Bandi
	520094	Vaghava		520167	Kosum
	520095	Paliya		520168	Deriya
	520096	Tarapur		520170	Vantada
	520097	Rampura		520173	Sadadhari
	520098	Vav		520174	Sherpura
	520103	Dabherai		520175	Valpari
	520104	Gogadiya		520177	Haripura
	520105	Motipura (Gadoth)		520181	Dharoliya Bhindol
	520106	Nani Bumdi		520182	Ambazati
	520107	Lodhan		520184	Ghodiya
	520108	Mesara		520186	Pratappura
	520109	Vankol		520187	Kavara
	520110	Sihod		520188	Chimli
	520113	Nana Butiyapura		520189	Panibar
	520114	Mota Butiyapura		520190	Saloj
	520115	Ranbhun		520192	Mota Amadra (Chhatrali)
	520116	Amalpur		520198	Thambhla
	520117	Gadoth		520200	Ambalag
	520118	Moti Tejavav		520202	Karajvant
	520125	Tamboliya		520203	Jitnagar
	520127	Ambadi		520205	Navi Rudhi
	520130	Nani Tejavav		520207	Simal Ghoda
	520131	Kukna		520208	Khareda
	520132	Chapargota		520210	Nani Vant

Range of Scheduled Castes Population (Percentages)	Location Code Number	Name of Village	Range of Scheduled Castes Population (Percentages)	Location Code Number	Name of Village
1	2	3	1	2	3
	520212	Juni Rudhi		520111	Moti Bumdi
	520213	Juna Timbarva		520119	Khandivav
	520224	Mavali		520120	Pratapnagar
	520225	Bhilvaniya		520121	Sithol
	520226	Zoz		520122	Aniyadri
	520227	Unada		520123	Moti Amrol
	520228	Untkoi		520124	Sengpur
	520229	Chethapur		520126	Chudel
	520232	Dhanpur		520128	Bhensavahi
	520233	Chaina		520129	Suskal
	520234	Muthai		520135	Pandhara
	520235	Sagadra		520138	Jabugam
<b>Less than 5</b>				520139	Baravad
	520024	Kanda		520140	Harakhpur
	520026	Chuli		520143	Majigam
	520027	Muvada		520144	Chhotanagar
	520029	Gadh		520145	Ratanpur
	520031	Oliya Kalam		520150	Chachak
	520034	Kadval		520151	Simaliya
	520037	Jamba		520158	Sakhandra
	520044	Zari		520161	Bordha
	520047	Nani Khandi		520169	Kalarani
	520048	Pani		520171	Dharoliya (Sakhandra)
	520050	Bar		520172	Kothiya
	520051	Moti Khandi		520176	Undva
	520052	Satun		520178	Karsan
	520053	Ghata		520179	Rajpur (Karali)
	520054	Kundal		520180	Bhindol
	520058	Jogpura (Dungar)		520183	Zab (Sajva)
	520059	Intvada		520185	Sadhali
	520063	Narvaniya		520193	Chundheli
	520065	Hathipagla		520194	Kadachhala
	520066	Raypur		520195	Nana Amadra (Chhatrali)
	520067	Lunaja		520196	Chhatrali
	520068	Dungarvant		520199	Sajva
	520069	Ghuntia		520201	Vankala
	520070	Ghutanvad		520204	Mora Dungari
	520072	Nani Bej		520206	Ferkuva
	520087	Umarva		520209	Bhorda
	520099	Pavi		520211	Vanadha
	520102	Thalki		520214	Nava Timbarva

Range of Scheduled Castes Population (Percentages)	Location Code Number	Name of Village
1	2	3
<b>5 - 10</b>	520215	Badaliya
	520217	Moti Vant
	520218	Rajvasana
	520219	Rajbodeli
	520220	Un
	520221	Navagam
	520222	Vadivada
	520230	Ambakhut
	520030	Bhikhapura
	520036	Khatas
	520049	Vadoth
	520077	Bamroli
	520085	Moti Bej
	520089	Uchapan
520101	Nani Rasli	
520112	Patiya	
520134	Timbi	

Range of Scheduled Castes Population (Percentages)	Location Code Number	Name of Village
1	2	3
<b>11 - 20</b>	520136	Visadi
	520153	Vanta
	520197	Karali
	520216	Chalamali
	520231	Motipura (Kadval)
	520032	Mota Amadra (Kadval)
	520039	Samadi
	520100	Moti Rasli
	520152	Tadkachhala
	520154	Vaddhari
<b>31 - 40</b>	520191	Ghodaj
	520223	Athavali
	520156	Vadatalav

**Block: Chhota Udaipur (0180)**

Range of Scheduled Castes Population (Percentages)	Location Code Number	Name of Village
1	2	3
<b>Nil</b>		
	520237	Kevdi
	520238	Marchipani
	520240	Kakadkund
	520241	Rinchhvel
	520242	Dhorkuva
	520243	Gadola
	520244	Kothara
	520246	Dobachapura
	520247	Dholisimel
	520249	Lim bani
	520250	Ranikheda
	520251	Jamli (Jer)
	520252	Dun

Range of Scheduled Castes Population (Percentages)	Location Code Number	Name of Village
1	2	3
	520253	Vadhvan
	520254	Mal
	520255	Dhadagam
	520256	Kumbhani
	520258	Dolariya
	520259	Guda
	520260	Mandalva
	520263	Alsipur
	520265	Lagami
	520266	Ghoghadev
	520267	Jadiyana
	520268	Sanada
	520271	Khodvaniya
	520273	Zinzarvani

Range of Scheduled Castes Population (Percentages)	Location Code Number	Name of Village
1	2	3
	520274	Khos
	520277	Siloj
	520280	Chorvana
	520281	Ozadi
	520283	Kachhel (Kanavant)
	520284	Antroli
	520286	Vagalwada
	520287	Mithali
	520288	Gunata
	520289	Kol
	520290	Bokadiya
	520291	Kokadpa
	520293	Nana Rampura
	520294	Odhi
	520295	Bandala
	520296	Balavant
	520297	Rajuvant
	520298	Diyavant
	520299	Koliyathar
	520300	Katarvant
	520301	Bedvi
	520302	Chanduvant
	520303	Kanavant
	520304	Potiya
	520306	Achheta
	520307	Achhala
	520309	Rozkuva
	520310	Devaliya
	520312	Gungawada
	520317	Dadigam
	520319	Padaliya
	520320	Lehvant
	520324	Bhordali
	520325	Bilvant
	520326	Rozva
	520327	Bhorda
	520328	Simalkuva
	520332	Chisadiya
	520333	Harpalpura
	520334	Nakamli
	520337	Malaja

Range of Scheduled Castes Population (Percentages)	Location Code Number	Name of Village
1	2	3
	520338	Khajuriya
	520340	Talav Faliya
	520341	Raysingpura (Harvant)
	520342	Maldhi
	520343	Puniyavant
	520344	Ekalbara
	520345	Kasara
	520347	Surkheda
	520348	Dhamodi
	520349	Sursi
	520351	Judavant
	520353	Khadkhad
	520354	Bodgam
	520355	Tundva
	520360	Dharmaj
	520361	Harvant
	520367	Juna Udaipur
	520368	Gabadiya
	520369	Manka (Chhota Udaipur)
	520370	Nalej
	520371	Bopa
	520372	Chokdi
	520373	Bhensa
	520374	Gondariya
	520375	Piplej
	520376	Ganthiya
	520377	Singla
	520378	Luni
	520379	Badvav
	520380	Tenaliya
	<b>Less than 5</b>	
	520239	Singlaja
	520245	Mithibor
	520257	Navagam
	520261	Vachalibhint
	520264	Virpur
	520269	Koli
	520270	Ukhalvant
	520276	Palsanda
	520278	Malu
	520279	Bhilpur

Range of Scheduled Castes Population (Percentages)	Location Code Number	Name of Village
1	2	3
5 - 10	520282	Baroj
	520285	Chiliyavant (Antroli)
	520292	Mota Rampura
	520305	Ode
	520308	Chichod
	520314	Vijol
	520316	Zer
	520321	Hansda
	520322	Timla
	520323	Kanas
	520329	Khadakwada
	520330	Rangpur (Zoz)
	520336	Vanar
	520352	Ferkuva
	520358	Khuntaliya
	520363	Padharvant
	520364	Oliamba
520366	Runvad	
	520248	Dungarbhint

Range of Scheduled Castes Population (Percentages)	Location Code Number	Name of Village
1	2	3
11 - 20	520262	Bandibhint
	520311	Tejgadh
	520313	Jaloda
	520331	Nani Sadhli
	520339	Dumali
	520346	Jamla
	520350	Moti Sadhli
	520362	Simal Faliya
	520272	Zoz
	520275	Kikawada
21 - 30	520315	Chilarvant
	520318	Chathawada
	520335	Ambala
41 - 50	520357	Vasedi
	520359	Dhandhoda
	520365	Ghelvant
	520356	Kachhel

**Block: Kavant (0181)**

Range of Scheduled Castes Population (Percentages)	Location Code Number	Name of Village
1	2	3
Nil	520383	Palasda
	520384	Raychha
	520385	Chikhli
	520386	Goddha
	520387	Gugaliya
	520388	Kanalva
	520393	Zanzarjol
	520394	Singalkuva
	520395	Bagaliya
	520396	Lalpur

Range of Scheduled Castes Population (Percentages)	Location Code Number	Name of Village
1	2	3
	520397	Magala Vant
	520398	Mundamor
	520401	Jhilava
	520404	Kaidavant
	520409	Kochvad
	520420	Jaroi
	520421	Mandvada
	520422	Sodhivad
	520425	Vijli
	520426	Chipan
	520427	Deri



Range of Scheduled Castes Population (Percentages)	Location Code Number	Name of Village	Range of Scheduled Castes Population (Percentages)	Location Code Number	Name of Village
1	2	3	1	2	3
	520428	Baladgam		520498	Raysingpura (Kavant)
	520434	Titod		520500	Jaduli
	520436	Undva		520501	Bhundmariya
	520440	Devadh		520502	Padvani
	520441	Kanabeda		520503	Karvi
	520442	Jamba		520508	Khandla
	520445	Gajalavant		520509	Kotbi
	520447	Katkavant		520510	Turkheda
	520448	Kharamda		520511	Hanf
	520450	Zalavant	<b>Less than 5</b>		
	520451	Amalvant		520382	Sinhada
	520452	Chapariya		520389	Tava
	520454	Dhaniwada		520390	Raypur
	520456	Amsota		520391	Morangana
	520457	Kasarvav		520399	Rangpur (Kavant)
	520460	Thadgam		520400	Kherka
	520462	Thambhala		520402	Khatiyavant
	520463	Patadiya		520405	Dhanpur
	520464	Vankaner		520407	Rumadiya
	520465	Usela		520408	Bhumaswada
	520469	Raja Vant		520411	Roddha
	520470	Kakanpur		520413	Dhanpari
	520472	Gojariya		520414	Nani Tokri
	520473	Navalja		520415	Nani Ghodi
	520475	Singalda		520418	Mankodi
	520477	Bheretha		520419	Mota Vanta
	520478	Vagudan		520423	Uncheda
	520479	Jamali (Vagudan)		520424	Khandaniya
	520480	Rendi		520430	Dungargam
	520482	Palas Kuva		520431	Keldhara
	520484	Nani Chikhli		520432	Pipaldi
	520486	Tadkachhala		520433	Pipalda
	520487	Moti Kadai		520435	Muset (Jamali)
	520488	Chhodvani		520437	Bordha
	520489	Manka (Kavant)		520438	Moti Sankal
	520491	Talav		520439	Chiliyavant (Kavant)
	520492	Hathithan		520443	Bhekhadiya
	520493	Borchapda		520444	Nalvant
	520495	Nana Vanta		520446	Nakvindhya
	520496	Koshta		520453	Jamli (Muset)
	520497	Bunjar		520455	Samalvant

Range of Scheduled Castes Population (Percentages)	Location Code Number	Name of Village
1	2	3
	520458	Dhanivadi
	520459	Khandibara
	520461	Gaidetha
	520466	Bildha
	520467	Saidivasan
	520468	Gelesar
	520471	Julvaniya
	520474	Chichva
	520476	Renda
	520481	Hamirpura
	520483	Vajepur
	520485	Aratiya
	520490	Nakhhal
	520494	Umathi
	520499	Mogra
	520504	Khasra

Range of Scheduled Castes Population (Percentages)	Location Code Number	Name of Village
1	2	3
	520505	Moti Chikhli
	520506	Kadipani
	520507	Ambadungar
<b>5 - 10</b>		
	520392	Asar
	520403	Manavant
	520406	Vantda
	520412	Karajvant
	520429	Moti Tokri
	520449	Athadungari
<b>11 - 20</b>		
	520381	Panvad
	520410	Bediya
	520416	Mota Ghoda
	520417	Narukot

**Block: Nasvadi (0182)**

Range of Scheduled Castes Population (Percentages)	Location Code Number	Name of Village
1	2	3
<b>Nil</b>		
	520514	Chosalpura
	520515	Dajipura
	520519	Damoli
	520520	Hamirpura
	520521	Ambapura
	520523	Sindhadiya
	520524	Khadakiya
	520526	Choramal
	520528	Dedkiamli
	520529	Timba
	520531	Velari
	520532	Vaghiyamahuda
	520533	Sindhikuva (Chametha)
	520534	Bhagvanpura (Nasvadi)
	520536	Intiya

Range of Scheduled Castes Population (Percentages)	Location Code Number	Name of Village
1	2	3
	520537	Mahebutpura
	520538	Linda
	520539	Payakoi
	520541	Rampuri
	520542	Haripura (Nasvadi)
	520543	Anandpuri
	520544	Chunakhan
	520545	Vegannar
	520546	Kukavati
	520547	Sukapura
	520548	Piplaj
	520553	Matora
	520556	Khadakiya (Boriyad)
	520559	Jajva
	520563	Koyari
	520566	Pothlipura

Range of Scheduled Castes Population (Percentages)	Location Code Number	Name of Village
1	2	3
	520567	Dhamasiya
	520568	Ghodisimel
	520569	Bedikuva
	520570	Rayasingpura
	520571	Jitpura
	520572	Nannupura
	520573	Kelaniya
	520574	Vadiya (Sodhaliya)
	520575	Moradiya
	520576	Kakadvani
	520577	Khokhara
	520578	Haripura (Boriyad)
	520579	Koli Boriyad
	520580	Raneda
	520581	Kalkoch
	520582	Borvani
	520584	Patadiya
	520585	Bofa
	520586	Dhandhaniya
	520587	Dhaniya Umarva
	520588	Chhaktar Umarva
	520590	Saripani
	520592	Rajpura
	520593	Dholi Kotardi
	520594	Thunpura
	520596	Vantda
	520598	Khodiya
	520599	Palsar
	520601	Kolu
	520602	Bharoswadi
	520603	Vadiya
	520604	Jemalgadh
	520607	Zarkhali
	520609	Sandhiya
	520610	Khambhayta Navagam (Nani Navagami)
	520611	Navagami
	520612	Chandanpura
	520613	Umarkoi
	520616	Batupalasadi
	520617	Kamlavasan

Range of Scheduled Castes Population (Percentages)	Location Code Number	Name of Village
1	2	3
	520618	Dabhen
	520619	Simalkhadu
	520620	Bagaliya
	520621	Vaguma
	520622	Ramapalasaki
	520623	Ratakadav
	520624	Jamli
	520625	Ranipura
	520627	Bharwada
	520628	Baroli
	520629	Khapariya
	520630	Roziya
	520631	Sindhikuva (Roziya)
	520632	Botiyakuva
	520633	Kadikuva
	520634	Haripura(Vadeshiya)
	520635	Chhaththiamli
	520636	Bhutkhan
	520637	Khushalpura
	520638	Undakotar
	520639	Vandriya
	520640	Chhevat
	520641	Hanlli
	520642	Nana Vant
	520643	Vasvani
	520644	Chhalvant
	520645	Nani Kadai
	520646	Bari Mahuda
	520648	Ghutiya Amba
	520649	Bhangiyavad
	520651	Nani Zari
	520652	Bilgam
	520653	Moti Zari
	520654	Simel
	520655	Gadh
	520656	Samarpura
	520657	Vadeshiya
	520658	Pani Mahuda
	520660	Tankhala
	520661	Shankarvav

Range of Scheduled Castes Population (Percentages)	Location Code Number	Name of Village
1	2	3
	520662	Kasumbiya
	520663	Khokhra (Tankhala)
	520664	Nakhalpur
	520665	Jakshi
	520666	Ghatasa
	520667	Fatepur
	520671	Fulwadi
	520672	Ghoda
	520673	Tarol
	520674	Mediya
	520675	Dhamaniya Amba
	520676	Andhani
	520677	Khermal
	520678	Nani Jaduli
	520679	Ghatamali
	520680	Kaduli Mahudi
	520681	Viyavant
	520682	Reliya Amba
	520683	Pisayata (Digneol)
	520684	Hariyabar
	520685	Bhagvanpura (Pankhada)
	520686	Jitnagar
	520687	Jamba (Jivanpura)
	520688	Vanki Khakhar
	520689	Jambughoda
	520690	Kaliyapura
	520691	Simaliya
	520692	Suklivasan
	520694	Pankhada (Jitnagar)
	520695	Narda
	520697	Sankal
	520698	Gheswadi
	520699	Dekoch
	520700	Chavariya
	520701	Sindhpani
	520702	Khetanbar
	520703	Kevadi
	520704	Sariyapani
	520705	Radhani Pani
	520706	Kantiyabar

Range of Scheduled Castes Population (Percentages)	Location Code Number	Name of Village
1	2	3
	520707	Kumetha
	520708	Dharsimel
	520709	Nishana
	520710	Ranbor
	520711	Budha Jaldhuni
	520712	Matha Jaldhuni
	520713	Amta
	520714	Udet
	520715	Harkhod
	520716	Talav
	520717	Kunda
	520718	Ganiyar Bari
	520719	Wadia (Lavakoi)
	520720	Khokhra(Lavakoi)
	520721	Dabba
	520722	Piplvani
	520723	Chhoti Umer
	520724	Khenda
	520725	Sankadibari
	520726	Kuppa
	520727	Dhumna
	520728	Chharbara
	520729	Antras
	520730	Kadada (Girkheda)
	520731	Ferkada (Kharkhada)
	<b>Less than 5</b>	
	520516	Kothiya
	520517	Kalidori
	520518	Kesarpura
	520522	Bhaka
	520525	Khareda
	520527	Modhala
	520530	Kolamba
	520535	Chametha
	520549	Ratanpura
	520550	Waghach
	520551	Dani
	520552	Pankhada (Khichadiya)
	520554	Khichadiya (Maldungra)
	520555	Bhil Boriyad

Range of Scheduled Castes Population (Percentages)	Location Code Number	Name of Village
1	2	3
	520557	Sodhaliya
	520560	Sodat
	520562	Kandva
	520564	Valpura
	520565	Akona
	520583	Vankla
	520589	Sengpur
	520591	Kandha
	520595	Karamdi
	520597	Pochamba
	520600	Pala
	520605	Kankuvasan
	520606	Vadadli
	520608	Amroli
	520614	Zer

Range of Scheduled Castes Population (Percentages)	Location Code Number	Name of Village
1	2	3
	520615	Borkhad
	520647	Dughdha
	520650	Ratanpura (Kaprali)
	520659	Sankal(Tankhala)
	520668	Goyavant (Rengani)
	520669	Lavakoi
	520670	Katkuva
	520693	Ambada
	520696	Kukarda
<b>5 - 10</b>		
	520626	Raypur
<b>11 - 20</b>		
	520558	Palasani

**Block: Sankheda (0183)**

Range of Scheduled Castes Population (Percentages)	Location Code Number	Name of Village
1	2	3
<b>Nil</b>		
	520733	Sagava
	520734	Zand
	520735	Lanbhiya
	520736	Mota Raska
	520737	Bobdakuva
	520738	Nani Raski
	520739	Kathiyari
	520740	Jesingpura
	520741	Motipura
	520743	Targol
	520745	Achhali
	520746	Vandarda
	520747	Khandiya
	520750	Bamkui
	520752	Ratanpur (Thana)
	520753	Kathmandva
	520755	Rajkherva

Range of Scheduled Castes Population (Percentages)	Location Code Number	Name of Village
1	2	3
	520756	Kherva
	520758	Salpura
	520760	Garol
	520763	Sanoli
	520769	Kundi Tappe Bahadarpur
	520777	Ajali
	520780	Pichhuwada
	520782	Bhadrali
	520784	Undi
	520793	Chhuchhapura
	520794	Akhatyarpura
	520795	Nurpur
	520803	Bhojpur
	520804	Patalpur
	520806	Fajalpur
	520807	Shekhanpur
	520808	Talakpur
	520810	Gojpur

Range of Scheduled Castes Population (Percentages)	Location Code Number	Name of Village
1	2	3
	520813	Vadadli
	520814	Nagarwada
	520817	Morad
	520822	Dharoli
	520823	Chhatrapura
	520824	Geharpura
	520826	Vadadla (Chorangla)
	520828	Ghoda (Chorangla)
	520830	Sarsinda (Chhachha)
	520831	Hansapura
	520832	Manpur
	520836	Govindpura
	520841	Gunder
	520843	Zampa
	520844	Vejaliya
	520848	Kapadiya
	520851	Savjipura
	520852	Desan
	520853	Ramsingpura
	520854	Kuberpura
	520856	Vatvatiya
	520857	Kachhata
	520863	Kadvakui
	520864	Mobhiya
	520871	Vadiya (Bihora)
	520872	Karali
	520873	Pratappura
	520874	Vadiya (Raipur)
	520878	Vaghetha
	520879	Sardarpura
	520886	Ramsari
	520888	Amarpur
	520890	Kanakuva
	520891	Shree Gam Kanbi
	520895	Gaydiya
	520902	Angari
	520903	Gamdi Shekhlal
	520907	Chandpur
	520910	Soytha
	520912	Kothiya
	520913	Ghantoli
	520916	Lunadra

Range of Scheduled Castes Population (Percentages)	Location Code Number	Name of Village
1	2	3
	520917	Sinhadra
<b>Less than 5</b>		
	520742	Gajipura
	520744	Rajpari
	520748	Kharakuva
	520749	Pachisgam
	520754	Navapura
	520757	Zankharpura
	520759	Samdhi
	520762	Laved
	520764	Fata
	520765	Khokhariveri
	520766	Malu
	520767	Kandevar
	520768	Dormar
	520770	Surya
	520771	Pitha
	520772	Patna
	520774	Kadila
	520775	Dhokaliya
	520776	Modasar
	520778	Alhadpura
	520779	Mankani
	520781	Joja
	520783	Bhulvan
	520785	Lotiya
	520786	Kavitha
	520787	Hareshwar
	520788	Kasumbiya
	520789	Anandpura
	520790	Kanteshwar
	520791	Gola Gamdi
	520792	Manjrol
	520799	Ganeshvad
	520801	Saniyadari
	520802	Tandalja
	520805	Ladhod
	520811	Sankheda
	520812	Bahadarpur
	520815	Akakheda
	520816	Dholi
	520818	Sunderpura

Range of Scheduled Castes Population (Percentages)	Location Code Number	Name of Village
1	2	3
	520819	Ambapura
	520820	Dholpur
	520821	Jogipura
	520825	Khodiya
	520827	Amroli
	520829	Timbi
	520835	Aritha
	520838	Raipur
	520839	Pipaliya
	520840	Malpur
	520842	Khandupura
	520845	Sarsinda (Jharvan)
	520846	Deroli
	520847	Sarsinda (Cho)
	520849	Chhachhadra
	520850	Panej
	520855	Chorangla
	520860	Khunvad
	520862	Saradiya
	520868	Tanakhala
	520875	Ghoda (Bo)
	520876	Bor Talav
	520877	Indral
	520881	Kosindra
	520883	Vasana
	520884	Vadadla
	520885	Lachhras
	520887	Sarangpur
	520889	Padvan
	520892	Shreegam Dhanka
	520893	Garda
	520896	Nandpur
	520897	Bihora
	520898	Kashipura
	520905	Dudhpur
	520908	Sanadhara

Range of Scheduled Castes Population (Percentages)	Location Code Number	Name of Village
1	2	3
	520909	Velpur
	520911	Songir
	520914	Parvata
	520915	Taleti
<b>5 - 10</b>		
	520751	Morakhala
	520773	Bamroli
	520798	Fafat
	520800	Vaniyadri
	520834	Pipalsat
	520837	Gundicha
	520858	Bhatpur
	520861	Damapura
	520865	Ratanpur (Kamaraj)
	520866	Damoli
	520867	Kotali
	520869	Divalipura
	520870	Rampura
	520880	Sargi
	520894	Ghelpur
	520899	Sajanpura
	520900	Chamarwada
	520904	Katholi
<b>11 - 20</b>		
	520761	Kundiuncha Kalam
	520796	Vadeli
	520833	Handod
	520859	Timba
	520882	Chikhodra
	520901	Vasan (Sevada)
	520906	Virampura
<b>21 - 30</b>		
	520809	Fatepur
<b>31 - 40</b>		
	520797	Biliya

**Block: Dabhoi (0184)**

Range of Scheduled Castes Population (Percentages)	Location Code Number	Name of Village	Range of Scheduled Castes Population (Percentages)	Location Code Number	Name of Village
1	2	3	1	2	3
Nil				520995	Puniyad
	520920	Mosampura		521003	Dharmapura
	520929	Bhavpura		521007	Araniya
	520930	Valipura		521011	Ordi
	520933	Navapur		521014	Shirola
	520937	Kaddharapura		521022	Paragam
	520942	Naranpura		521024	Sompura
	520947	Sunvalja		521028	Mandva
	520975	Thikariya		521031	Bhalodra
	521005	Surajghoda		521034	Chandod
	521026	Gumanpura		521037	Karnali
	521029	Fulwadi	5 - 10		
	521030	Jesangpura		520922	Palaswada
	521032	Baglipura		520923	Rasulpura
	521033	Gamdi		520926	Kunvarwada
	521035	Bhimpura		520927	Vanadra
Less than 5				520928	Mavli
	520921	Mahmadpura		520931	Kundhela
	520924	Malharpura		520932	Baherampura
	520936	Abdalapura		520934	Bhilapur
	520940	Karali		520944	Amreshwar
	520943	Bamboj		520951	Vasai
	520945	Lunadra		520952	Gojali
	520946	Simaliya		520955	Anguthan
	520950	Vasaipura		520956	Nariya
	520953	Banaiya		520957	Thuvavi
	520954	Rajli		520958	Ambav
	520960	Hansapura		520961	Kajapur
	520962	Morpura		520966	Vadhvana
	520963	Pansoli		520968	Kukad
	520964	Akotadar		520970	Tarsana
	520965	Gopalpura		520971	Fartikui
	520967	Samsherpura		520973	Nada
	520972	Vega		520974	Borbar
	520984	Karnet		520978	Chhatral
	520985	Bhimpura (Kukad)		520979	Sejpura
	520986	Juni Mangrol		520980	Vakhatpura
	520987	Navi Mangrol		520982	Tharvasa
	520994	Menpura		520989	Gamdi (Kanayada)



Range of Scheduled Castes Population (Percentages)	Location Code Number	Name of Village
1	2	3
	520990	Sathod
	520991	Habipura
	520992	Kothara
	520997	Sultanpura
	520998	Parikha
	520999	Mandala
	521000	Kanayada
	521001	Sitpur
	521002	Bhilodiya
	521006	Asgol
	521008	Nagdol
	521010	Chanwada
	521012	Vadaj
	521013	Ten Talav
	521015	Pisai
	521016	Karmal
	521017	Kayavarohan
	521018	Lingsthali
	521019	Bananj
	521020	Manpur
	521025	Bhumasiya
	521027	Sanor
	521036	Nanderiya

**Block: Padra (0185)**

Range of Scheduled Castes Population (Percentages)	Location Code Number	Name of Village
1	2	3
<b>Nil</b>		
	521048	Pavda
	521081	Sareja
<b>Less than 5</b>		
	521038	Mahmadpura
	521039	Jaspur
	521043	Umaraya
	521044	Ekalbara
	521045	Mujpur
	521046	Sultanpura

Range of Scheduled Castes Population (Percentages)	Location Code Number	Name of Village
1	2	3
<b>11 - 20</b>		
	520925	Saguwada
	520935	Vayadpur
	520938	Kaddhara
	520939	Dholar
	520948	Dangiwada
	520949	Pragpura
	520959	Puda
	520969	Timbi
	520976	Dangikuva
	520977	Khanpur
	520981	Baripura
	520983	Boriyad
	520988	Dharpuri
	520993	Kunvarpura
	520996	Fofaliya
	521004	Para
	521009	Asodara
	521021	Rajpura
	521023	Akoti
<b>21 - 30</b>		
	520941	Karalipura

Range of Scheduled Castes Population (Percentages)	Location Code Number	Name of Village
1	2	3
	521047	Dabka
	521049	Chokari
	521050	Tithor
	521053	Majatan
	521054	Somjipura
	521055	Narsipura
	521056	Dhobikuwa
	521065	Bhoj
	521066	Vadu
	521067	Vishrampura

Range of Scheduled Castes Population (Percentages)	Location Code Number	Name of Village
1	2	3
	521068	Sandha
	521069	Chitral
	521070	Brahmanvasi
	521072	Gametha
	521074	Lola
	521090	Kanzat
	521092	Pindapa
	521093	Mobha
	521097	Bhadara
	521100	Thikariya Mubarak
	521104	Bhadari
	521105	Gayapura
	521109	Danoli
	521110	Bhanpur
	521116	Kothwada
	521117	Vasnaref

5 - 10

	521040	Sangma
	521041	Tajpura
	521042	Luna
	521052	Karkhadi
	521057	Mahuvad
	521058	Dabhasa
	521060	Patod
	521064	Ranu
	521073	Gavasad
	521075	Muval
	521076	Karnakuva
	521079	Sejakuva
	521080	Goriyad
	521084	Amla
	521086	Anti
	521087	Rajupura

Range of Scheduled Castes Population (Percentages)	Location Code Number	Name of Village
1	2	3
	521088	Jalalpur
	521091	Abhol
	521094	Sadra
	521095	Kalyankui
	521098	Saras Vani
	521101	Virpur
	521102	Medhad
	521107	Shanpur
	521111	Vanchhara
	521112	Kotna
	521113	Shahera
	521114	Thikariya Math
	521115	Sadad
	521118	Nedra
	521119	Sokhdaraghu

11 - 20

	521051	Dudhwada
	521059	Sokhdakhurd
	521061	Darapura
	521062	Ghayaj
	521063	Latipura
	521071	Masar
	521077	Vadadla
	521078	Pipli
	521082	Chansad
	521083	Madapur
	521085	Sadhi
	521089	Kural
	521096	Ambada
	521099	Shihor
	521103	Husepur
	521106	Kanda
	521108	Sampla

**Block: Karjan (0186)**

Range of Scheduled Castes Population (Percentages)	Location Code Number	Name of Village	Range of Scheduled Castes Population (Percentages)	Location Code Number	Name of Village
1	2	3	1	2	3
<b>Nil</b>				521207	Sayar
	521127	Harsunda		521208	Malod
	521184	Sarupur Timbi		521210	Pura
<b>Less than 5</b>				521212	Alampura
	521124	Surwada	<b>5 - 10</b>		
	521130	Kherda		521121	Virjai
	521137	Umaj		521122	Abhara
	521139	Bodaka		521123	Sambhoi
	521140	Kambola		521126	Pingalwada
	521141	Karamadi		521129	Manglej
	521145	Ganpatpura		521133	Khandha
	521147	Navi Jithardi		521134	Handod
	521148	Juni Jitharadi		521135	Kanabha
	521149	Miyagam		521136	Chorbhuj
	521150	Mangrol		521138	Sanpa
	521154	Bharthana		521142	Kandari
	521155	Bharthali		521143	Dhanora
	521156	Dhavat		521144	Gandhara
	521157	Kurali		521151	Dhamanja
	521158	Vemar		521152	Lakodara
	521161	Sandarna		521159	Kothav
	521164	Valan		521160	Kasampur
	521165	Mesrad		521162	Osalam
	521166	Mankan		521163	Dethan
	521170	Bachar		521167	Divi
	521174	Chhanchhva		521168	Kiya
	521175	Kala		521169	Atali
	521178	Sansrod		521171	Choranda
	521182	Sanapura		521172	Nishaliya
	521185	Latipur Timbi		521176	Urad
	521188	Kothiya		521177	Koliyad
	521190	Deroli		521179	Haldarva
	521192	Samri		521180	Mantroj
	521194	Sherpura		521181	Saring
	521195	Karan		521186	Kanthariya
	521199	Arjanpura		521187	Simli
	521203	Kahona		521189	Ranapur
	521204	Hirjipura		521193	Samra
	521206	Lilod		521197	Delvada

Range of Scheduled Castes Population (Percentages)	Location Code Number	Name of Village
1	2	3
<b>11 - 20</b>	521200	Oz
	521202	Ropa
	521205	Bakapur
	521209	Sagdol
	521211	Moti Koral
	521213	Nani Koral
	521125	Manpur
	521128	Bamangam
	521131	Anastu

Range of Scheduled Castes Population (Percentages)	Location Code Number	Name of Village
1	2	3
<b>21 - 30</b>	521132	Kurai
	521146	Vemardi
	521173	Methi
	521183	Saniyad
	521191	Fatepur
	521196	Pachhiyapura
	521198	Somaj
	521201	Rarod
	521153	Vadava

**Block: Sinor (0187)**

Range of Scheduled Castes Population (Percentages)	Location Code Number	Name of Village	
1	2	3	
<b>Less than 5</b>	521216	Garadi	
	521217	Sandha	
	521219	Nana Karala	
	521222	Puniyad	
	521223	Bhekhada	
	521224	Chhanbhoi	
	521225	Achisara	
	521228	Bavaliya	
	521230	Sadhli	
	521232	Malpur	
	521235	Mota Karala	
	521236	Simli	
	521237	Kukas	
	521243	Damapura	
	521246	Dariapura	
	521250	Sinor	
	<b>5 - 10</b>	521214	Timbarva
		521218	Damnagar
		521220	Vaniyad
		521226	Tarva
521229		Utraj	

Range of Scheduled Castes Population (Percentages)	Location Code Number	Name of Village
1	2	3
<b>11 - 20</b>	521238	Tersa
	521240	Mindhol
	521244	Mota Fofaliya
	521245	Bithali
	521247	Moletha
	521248	Ambali
	521251	Mandva
	521252	Malsar
	521253	Zanzad
	521254	Barkal
<b>21 - 30</b>	521215	Nana Habipura
	521221	Anandi
	521227	Tinglod
	521231	Avakhal
	521233	Segva

## APPENDIX VII - VILLAGE DIRECTORY

### LIST OF VILLAGES ACCORDING TO THE PROPORTION OF THE SCHEDULED TRIBES TO THE TOTAL POPULATION BY RANGES

#### B - Scheduled Tribes

**Block: Savli (0176)**

Range of Scheduled Tribes Population (Percentages)	Location Code Number	Name of Village	Range of Scheduled Tribes Population (Percentages)	Location Code Number	Name of Village
1	2	3	1	2	3
Nil				519746	Dipapura
	519693	Waghpora		519751	Vitoj
	519694	Tansiya		519752	Samantpura
	519695	Himmatpura		519754	Dungripura (Shihora)
	519696	Dungripura(I)		519758	Kanoda
	519697	Intvad		519760	Dungrapura
	519698	Nani Varnoli (Vanto)		519765	Sardarpura
	519702	Jesar Gopari		519766	Poicha (Kanoda)
	519704	Kadachhala		519767	Mevaliapura
	519705	Manekla		519785	Ranchhodpura
	519706	Moti Varnoli		519789	Jalampura
	519707	Nani Varnoli		519794	Ranipura(B)
	519708	Chhalier		519803	Sadra
	519710	Ghemalpura	<b>Less than 5</b>		
	519712	Pipalchhat Vanto		519691	Jambu Goral
	519713	Rampuri-Narpuri		519699	Desar
	519717	Kalyan Patelnu Muvadu		519703	Vaktapura
	519718	Rajpur		519709	Vankaneda
	519719	Pratappura		519714	Vadiya (Pandu)
	519721	Gorsan		519720	Shihora
	519722	Vaghanu Muvadu		519726	Pipalchhat
	519723	Raipura Chhatrapura		519734	Latva
	519724	Bhila		519736	Sandhasal
	519727	Sanpiya		519737	Gutardi
	519728	Mokampura		519741	Amarapura
	519729	Kaslapura		519743	Parthampura (Shihora)
	519730	Vansiya		519745	Zumkha
	519731	Ghanta		519750	Mevli
	519735	Vav		519753	Gangadiyapura
	519738	Nhara		519755	Rasawadi
	519739	Gulabpura (Shihora)		519757	Rupankui
	519740	Ajabpura		519768	Wankaner
	519744	Gokalpura Ganeshpura		519770	Charanpura
				519779	Ranipura (Samlaya)

Range of Scheduled Tribes Population (Percentages)	Location Code Number	Name of Village	Range of Scheduled Tribes Population (Percentages)	Location Code Number	Name of Village
1	2	3	1	2	3
	519784	Gothada		519782	Sherpura
	519786	Bahidhara Alias Natvarnagar		519788	Parthampura (Bhadarva)
	519787	Bhadarva		519795	Namisara
	519790	Khandi		519797	Lasundra
	519791	Poicha (Raniya)		519798	Pasva
	519793	Mahapura		519817	Pilol
	519810	Anjesar		519819	Khokhar
	519811	Moksi		519820	Vemar
	519812	Kunpad	<b>21 - 30</b>		
	519813	Manjusar		519700	Valavav
<b>5 - 10</b>	519692	Varsada		519715	Rajupura
	519711	Dolatpura		519732	Andrakhia
	519716	Limdanu Muvadu		519769	Javla
	519725	Pandu		519799	Motipura
	519733	Limdi		519804	Adalwada
	519747	Ankaliya		519808	Paldi
	519748	Dhantej		519815	Zumkal
	519759	Rasulpur		519816	Alindra
	519763	Vasanpura		519818	Indrad
	519778	Ghantiyal		519822	Dhanora
	519781	Samlaya	<b>31 - 40</b>		
	519783	Karachiya		519701	Vejpur
	519792	Raniya		519742	Kalupura
	519796	Bautha		519761	Tulsipura
	519805	Vadadala		519764	Muval
	519809	Tundav		519774	Kambola
<b>11 - 20</b>	519688	Udalpur		519800	Pratapnagar
	519690	Vachchhesar		519801	Gangadiya
	519749	Narpura		519807	Subhelav
	519756	Lachhanpura	<b>41 - 50</b>		
	519771	Moti Bhadol		519802	Lotna
	519772	Vadiya(K)		519806	Chandranagar
	519773	Mal Ankaliya		519814	Lamdapura
	519775	Khakhariya		519821	Garadhiya
	519776	Singaniya		519823	Haripura
	519777	Mudhela	<b>51 - 75</b>		
	519780	Nani Bhadol		519689	Tulsigam
				519762	Kamalpura

**Block: Vadodara (0177)**

Range of Scheduled Tribes Population (Percentages)	Location Code Number	Name of Village	Range of Scheduled Tribes Population (Percentages)	Location Code Number	Name of Village
1	2	3	1	2	3
<b>Nil</b>				519861	Chikhodara
	519825	Rayaka		519866	Diwalipura
	519827	Vasna-Kotariya		519869	Dhaniyavi
	519837	Kotna		519870	Vora Gamdi
	519863	Navapura		519876	Hansajipura
	519892	Ajitpura		519881	Fatepura
	519902	Ramnath		519890	Meghakui
<b>Less than 5</b>				519893	Dolatpura
	519824	Dodka		519894	Por
	519826	Sankarda		519898	Sarar
	519829	Padmala		519901	Fajalpur (Ankhi)
	519830	Fajalpur (Sankarda)		519905	Samsabad
	519831	Anagadh	<b>21 - 30</b>		
	519835	Sisva		519839	Sukhlipur
	519836	Dhanora		519871	Mujar Gamdi
	519843	Sherkhi		519873	Varnama
	519844	Sindhrot		519874	Sundarpura
	519845	Hinglot		519875	Shahpura
	519846	Ampad		519877	Raghavpura
	519847	Mahapura		519882	Karali
	519851	Raypura		519883	Itola
	519853	Samiyala		519884	Vadsala
	519867	Hetampura		519889	Kandkoi
	519886	Kajapur		519896	Gosindra
	519900	Ankhi		519897	Untiya (Medhad)
<b>5 - 10</b>			<b>31 - 40</b>		
	519828	Sokhda		519854	Shankarpura
	519832	Ajod		519856	Ratanpur
	519833	Asoj		519862	Alhadpura
	519848	Khanpur		519864	Tatarpura
	519852	Gokalpura		519865	Sultanpura
	519857	Vadadla		519887	Hansapura
	519858	Talsat		519888	Mastupur Gamdi
	519880	Rabhipura		519895	Raman Gamdi
<b>11 - 20</b>				519899	Kashipura
	519838	Dena		519904	Runvad
	519842	Ankodiya	<b>41 - 50</b>		
	519859	Chapad		519834	Virod
	519860	Maretha		519840	Amaliyara

Range of Scheduled Tribes Population (Percentages)	Location Code Number	Name of Village
1	2	3
	519841	Kotali
	519849	Ankhol
	519850	Khatamba
	519868	Kelanpur
	519872	Khalipur
	519879	Patarveni
	519885	Untiya (Kajapur)

Range of Scheduled Tribes Population (Percentages)	Location Code Number	Name of Village
1	2	3
	519891	Salad
<b>51 - 75</b>		
	519878	Samaspura
	519903	Rasulpur
<b>76 and above</b>		
	519855	Jobantekri

**Block: Vaghodia (0178)**

Range of Scheduled Tribes Population (Percentages)	Location Code Number	Name of Village
1	2	3
<b>Nil</b>		
	519929	Rajpura
<b>Less than 5</b>		
	519952	Intoli
	519966	Vesaniya
	520014	Ghoda
	520015	Nurpuri
<b>5 - 10</b>		
	519928	Bodidra
	519932	Hansapura
	519940	Adiran
	519959	Sikandarpura
<b>11 - 20</b>		
	519939	Abhrampura
	519947	Bhaniyara
	519948	Bhaupura
	519949	Kumetha
	519956	Gutal
	519958	Morlipura
	519965	Nava Rampura
	519971	Chipat
	519978	Chipad
	519983	Bhadol Khurd
	519985	Timbi
	519988	Vedpur
	520000	Alva

Range of Scheduled Tribes Population (Percentages)	Location Code Number	Name of Village
1	2	3
	520001	Amodar
<b>21 - 30</b>		
	519930	Sarnej
	519931	Khandiwada
	519933	Asoj
	519934	Paldi
	519937	Lilora
	519938	Panch Devla
	519941	Karmasiya Kheda
	519955	Navgam
	519957	Rayan Talavadi
	519960	Jesangpura
	519968	Valva
	519970	Dharola
	519974	Sangadol
	519975	Madodhar
	519979	Navi Jambuvai
	519989	Moti Manekpur
	520006	Ropa
	520019	Falod
<b>31 - 40</b>		
	519946	Ganeshpura
	519953	Rasulabad
	519962	Raval
	519972	Gambhirpura
	519973	Goraj



Range of Scheduled Tribes Population (Percentages)	Location Code Number	Name of Village
1	2	3
<b>41 - 50</b>	519980	Bakrol
	519981	Hanumanpura
	519982	Shripore Timbi
	519986	Ghodadra
	519995	Ambali
	519997	Tavra
	520002	Pavlepur
	520003	Pipaliya
	520004	Umarva
	520008	Madheli
	520009	Vejalpur
	520010	Gugalpur
	520012	Kachhota
	519935	Amreshwar
	519936	Kamrol
	519950	Kotambi
	519954	Jafarpura
	519961	Nimetha
	519963	Sanoli
	519967	Dundelav
519976	Nava Ajva	
519977	Khandha	
519984	Gajadra	
519987	Asha	
519990	Nani Manekpur	

Range of Scheduled Tribes Population (Percentages)	Location Code Number	Name of Village
1	2	3
<b>51 - 75</b>	519993	Vasvel
	519996	Dankheda
	519998	Dattapura
	520007	Limda
	519942	Kodarvaya
	519943	Vyankatpura
	519951	Sakariya
	519964	Juna Rampura
	519969	Hamirpuri
	519992	Saidal
	519994	Chandpur
	519999	Kamlapura
	520005	Mastupura
	520011	Khervadi
	520013	Rustampura
<b>76 and above</b>	520016	Tarsva
	520017	Jambuwada
	520018	Vyara
	520020	Antoli
	520021	Karamliya Pura
519944	Amrutpura	
519945	Rahkui	

**Block: Jetpur Pavi (0179)**

Range of Scheduled Tribes Population (Percentages)	Location Code Number	Name of Village
1	2	3
<b>11 - 20</b>	520034	Kadval
	520203	Jitnagar
<b>21 - 30</b>	520035	Rajpur (Kadval)
	520097	Rampura
	520223	Athavali

Range of Scheduled Tribes Population (Percentages)	Location Code Number	Name of Village
1	2	3
<b>31 - 40</b>	520036	Khatas
	520049	Vadoth
	520138	Jabugam
	520150	Chachak
	520171	Dharoliya (Sakhandra)
	520192	Mota Amadra (Chhatrali)

Range of Scheduled Tribes Population (Percentages)	Location Code Number	Name of Village	Range of Scheduled Tribes Population (Percentages)	Location Code Number	Name of Village
1	2	3	1	2	3
<b>41 - 50</b>	520193	Chundheli		520039	Samadi
	520209	Bhorda		520040	Kadvapura
	520216	Chalamali		520041	Kheda
	520218	Rajvasana		520043	Gundi
				520044	Zari
	520029	Gadh		520045	Kalikui
	520033	Nana Amadra (Kadval)		520046	Bhabhar
	520047	Nani Khandi		520050	Bar
	520156	Vadatalav		520051	Moti Khandi
	520194	Kadachhala		520052	Satun
<b>51 - 75</b>	520211	Vanadha		520053	Ghata
	520219	Rajbodeli		520054	Kundal
				520055	Vasangadh
	520027	Muvada		520056	Udhaniya
	520030	Bhikhapura		520057	Kevada
	520037	Jamba		520058	Jogpura (Dungar)
	520042	Selva		520059	Intvada
	520048	Pani		520060	Mudhiyari
	520096	Tarapur		520061	Kathola
	520152	Tadkachhala		520062	Zab (Valothi)
<b>76 and above</b>	520153	Vanta		520063	Narvaniya
	520154	Vaddhari		520064	Bhanpur
	520169	Kalarani		520065	Hathipagla
	520173	Sadadhari		520066	Raypur
	520191	Ghodaj		520067	Lunaja
	520196	Chhatrali		520068	Dungarvant
	520202	Karajvant		520069	Ghuntia
	520215	Badaliya		520070	Ghutanvad
	520220	Un		520071	Gambhirpura
	520221	Navagam		520072	Nani Bej
			520073	Bhanpuri	
			520074	Magiya	
			520075	Kadvakuva	
			520076	Limbani	
520024	Kanda		520077	Bamroli	
520025	Borkanda		520078	Shivajipura	
520026	Chuli		520079	Valothi	
520028	Jogpura (Gadh)		520080	Vajpur	
520031	Oliya Kalam		520081	Mota Kantva	
520032	Mota Amadra (Kadval)		520082	Nana Kantva	
520038	Virpur		520083	Fatepura	

Range of Scheduled Tribes Population (Percentages)	Location Code Number	Name of Village	Range of Scheduled Tribes Population (Percentages)	Location Code Number	Name of Village
1	2	3	1	2	3
	520084	Vanki		520127	Ambadi
	520085	Moti Bej		520128	Bhensavahi
	520086	Sajod		520129	Suskal
	520087	Umarva		520130	Nani Tejavav
	520088	Khandiya Amadara		520131	Kukna
	520089	Uchapan		520132	Chapargota
	520090	Ghagharpura		520133	Jivanpura
	520091	Segvasimli		520134	Timbi
	520092	Fata		520135	Pandhara
	520093	Koliyari		520136	Visadi
	520094	Vaghava		520137	Dholivav
	520095	Paliya		520139	Baravad
	520098	Vav		520140	Harakhpur
	520099	Pavi		520141	Kohivav
	520100	Moti Rasli		520142	Vavdi
	520101	Nani Rasli		520143	Majigam
	520102	Thalki		520144	Chhotanagar
	520103	Dabherai		520145	Ratanpur
	520104	Gogadiya		520146	Khandiyakuva
	520105	Motipura (Gadoth)		520147	Polanpur
	520106	Nani Bumdi		520148	Muldhar
	520107	Lodhan		520149	Tokarva
	520108	Mesara		520151	Simaliya
	520109	Vankol		520155	Khadakla
	520110	Sihod		520157	Gaidiya
	520111	Moti Bumdi		520158	Sakhandra
	520112	Patiya		520159	Devmori
	520113	Nana Butiyapura		520160	Gajra
	520114	Mota Butiyapura		520161	Bordha
	520115	Ranbhun		520162	Degla
	520116	Amalpur		520163	Pandharva
	520117	Gadoth		520164	Sajuli
	520118	Moti Tejavav		520165	Nani Amrol
	520119	Khandivav		520166	Bandi
	520120	Pratapnagar		520167	Kosum
	520121	Sithol		520168	Deriya
	520122	Aniyadri		520170	Vantada
	520123	Moti Amrol		520172	Kothiya
	520124	Sengpur		520174	Sherpura
	520125	Tamboliya		520175	Valpari
	520126	Chudel		520176	Undva

Range of Scheduled Tribes Population (Percentages)	Location Code Number	Name of Village
1	2	3
	520177	Haripura
	520178	Karsan
	520179	Rajpur (Karali)
	520180	Bhindol
	520181	Dharoliya Bhindol
	520182	Ambazati
	520183	Zab (Sajva)
	520184	Ghodiya
	520185	Sadhali
	520186	Pratappura
	520187	Kavara
	520188	Chimli
	520189	Panibar
	520190	Saloj
	520195	Nana Amadra (Chhatrali)
	520197	Karali
	520198	Thambhla
	520199	Sajva
	520200	Ambalag
	520201	Vankala

Range of Scheduled Tribes Population (Percentages)	Location Code Number	Name of Village
1	2	3
	520204	Mora Dungari
	520205	Navi Rudhi
	520206	Ferkuva
	520207	Simal Ghoda
	520208	Khareda
	520210	Nani Vant
	520212	Juni Rudhi
	520213	Juna Timbarva
	520214	Nava Timbarva
	520217	Moti Vant
	520224	Mavali
	520226	Zoz
	520228	Untkoi
	520229	Chethapur
	520230	Ambakhut
	520231	Motipura (Kadval)
	520232	Dhanpur
	520233	Chaina
	520234	Muthai
	520235	Sagadra

**Block: Chhota Udaipur (0180)**

Range of Scheduled Tribes Population (Percentages)	Location Code Number	Name of Village
1	2	3
<b>51 – 75</b>		
	520311	Tejgadh
	520357	Vasedi
	520359	Dhandhoda
	520365	Ghelvant
<b>76 and above</b>		
	520237	Kevdi
	520238	Marchipani
	520239	Singlaja
	520240	Kakadkund
	520241	Rinchhvel
	520242	Dhorkuva
	520243	Gadola

Range of Scheduled Tribes Population (Percentages)	Location Code Number	Name of Village
1	2	3
	520244	Kothara
	520245	Mithibor
	520246	Dobachapura
	520247	Dholisimel
	520248	Dungarbhint
	520249	Limbani
	520250	Ranikheda
	520251	Jamli (Jer)
	520252	Dun
	520253	Vadhvan
	520254	Mal
	520255	Dhadagam
	520256	Kumbhani

Range of Scheduled Tribes Population (Percentages)	Location Code Number	Name of Village
1	2	3
	520257	Navagam
	520258	Dolariya
	520259	Guda
	520260	Mandalva
	520261	Vachalibhint
	520262	Bandibhint
	520263	Alsipur
	520264	Virpur
	520265	Lagami
	520266	Ghoghadev
	520267	Jadiyana
	520268	Sanada
	520269	Koli
	520270	Ukhalvant
	520271	Khodvaniya
	520272	Zoz
	520273	Zinzarvani
	520274	Khos
	520275	Kikawada
	520276	Palsanda
	520277	Siloj
	520278	Malu
	520279	Bhilpur
	520280	Chorvana
	520281	Ozadi
	520282	Baroj
	520283	Kachhel (Kanavant)
	520284	Antroli
	520285	Chiliyavant (Antroli)
	520286	Vagalwada
	520287	Mithali
	520288	Gunata
	520289	Kol
	520290	Bokadiya
	520291	Kokadpa
	520292	Mota Rampura
	520293	Nana Rampura
	520294	Odhi
	520295	Bandala
	520296	Balavant
	520297	Rajuvant

Range of Scheduled Tribes Population (Percentages)	Location Code Number	Name of Village
1	2	3
	520298	Diyavant
	520299	Koliyathar
	520300	Katarvant
	520301	Bedvi
	520302	Chanduvant
	520303	Kanavant
	520304	Potiya
	520305	Ode
	520306	Achheta
	520307	Achhala
	520308	Chichod
	520309	Rozkuva
	520310	Devaliya
	520312	Gungawada
	520313	Jaloda
	520314	Vijol
	520315	Chilarvant
	520316	Zer
	520317	Dadigam
	520318	Chathawada
	520319	Padaliya
	520320	Lehvant
	520321	Hansda
	520322	Timla
	520323	Kanas
	520324	Bhordali
	520325	Bilvant
	520326	Rozva
	520327	Bhorda
	520328	Simalkuva
	520329	Khadakwada
	520330	Rangpur (Zoz)
	520331	Nani Sadhli
	520332	Chisadiya
	520333	Harpalpura
	520334	Nakamli
	520335	Ambala
	520336	Vanar
	520337	Malaja
	520338	Khajuriya
	520339	Dumali

Range of Scheduled Tribes Population (Percentages)	Location Code Number	Name of Village
1	2	3
	520340	Talav Faliya
	520341	Raysingpura (Harvant)
	520342	Maldhi
	520343	Puniyavant
	520344	Ekalbara
	520345	Kasara
	520346	Jamla
	520347	Surkheda
	520348	Dhamodi
	520349	Sursi
	520350	Moti Sadhli
	520351	Judavant
	520352	Ferkuva
	520353	Khadkhad
	520354	Bodgam
	520355	Tundva
	520356	Kachhel
	520358	Khuntaliya
	520360	Dharmaj

Range of Scheduled Tribes Population (Percentages)	Location Code Number	Name of Village
1	2	3
	520361	Harvant
	520362	Simal Faliya
	520363	Padharvant
	520364	Oliamba
	520366	Runvad
	520367	Juna Udaipur
	520368	Gabadiya
	520369	Manka (Chhota Udaipur)
	520370	Nalej
	520371	Bopa
	520372	Chokdi
	520373	Bhensa
	520374	Gondariya
	520375	Piplej
	520376	Ganthiya
	520377	Singla
	520378	Luni
	520379	Badvav
	520380	Tenaliya

**Block: Kavant (0181)**

Range of Scheduled Tribes Population (Percentages)	Location Code Number	Name of Village
1	2	3
<b>51 – 75</b>		
	520381	Panvad
	520404	Kaidavant
	520480	Rendi
<b>76 and above</b>		
	520382	Sinhada
	520383	Palasda
	520384	Raychha
	520385	Chikhli
	520386	Goddha
	520387	Gugaliya
	520388	Kanalva
	520389	Tava
	520390	Raypur

Range of Scheduled Tribes Population (Percentages)	Location Code Number	Name of Village
1	2	3
	520391	Morangana
	520392	Asar
	520393	Zanzarjol
	520394	Singalkuva
	520395	Bagaliya
	520396	Lalpur
	520397	Magala Vant
	520398	Mundamor
	520399	Rangpur (Kavant)
	520400	Kherka
	520401	Jhilava
	520402	Khatiyavant
	520403	Manavant
	520405	Dhanpur

Range of Scheduled Tribes Population (Percentages)	Location Code Number	Name of Village
1	2	3
	520406	Vantda
	520407	Rumadiya
	520408	Bhumaswada
	520409	Kochvad
	520410	Bediya
	520411	Roddha
	520412	Karajvant
	520413	Dhanpari
	520414	Nani Tokri
	520415	Nani Ghodi
	520416	Mota Ghoda
	520417	Narukot
	520418	Mankodi
	520419	Mota Vanta
	520420	Jaroi
	520421	Mandvada
	520422	Sodhvad
	520423	Uncheda
	520424	Khandaniya
	520425	Vijli
	520426	Chipan
	520427	Deri
	520428	Baladgam
	520429	Moti Tokri
	520430	Dungargam
	520431	Keldhara
	520432	Pipaldi
	520433	Pipalda
	520434	Titod
	520435	Muset (Jamali)
	520436	Undva
	520437	Bordha
	520438	Moti Sankal
	520439	Chiliyavant (Kavant)
	520440	Devadh
	520441	Kanabeda
	520442	Jamba
	520443	Bhekhadiya
	520444	Nalvant
	520445	Gajalavant
	520446	Nakvindhiya

Range of Scheduled Tribes Population (Percentages)	Location Code Number	Name of Village
1	2	3
	520447	Katkavant
	520448	Kharamda
	520449	Athadungari
	520450	Zalavant
	520451	Amalvant
	520452	Chapariya
	520453	Jamli (Muset)
	520454	Dhaniwada
	520455	Samalvant
	520456	Amsota
	520457	Kasarvav
	520458	Dhanivadi
	520459	Khandibara
	520460	Thadgam
	520461	Gaidetha
	520462	Thambhala
	520463	Patadiya
	520464	Vankaner
	520465	Usela
	520466	Bildha
	520467	Saidivasan
	520468	Gelesar
	520469	Raja Vant
	520470	Kakanpur
	520471	Julvaniya
	520472	Gojariya
	520473	Navalja
	520474	Chichva
	520475	Singalda
	520476	Renda
	520477	Bheretha
	520478	Vagudan
	520479	Jamali (Vagudan)
	520481	Hamirpura
	520482	Palas Kuva
	520483	Vajepur
	520484	Nani Chikhli
	520485	Aratiya
	520486	Tadkachhala
	520487	Moti Kadai
	520488	Chhodvani

Range of Scheduled Tribes Population (Percentages)	Location Code Number	Name of Village
1	2	3
	520489	Manka (Kavant)
	520490	Nakhhal
	520491	Talav
	520492	Hathithan
	520493	Borchapda
	520494	Umathi
	520495	Nana Vanta
	520496	Koshta
	520497	Bunjar
	520498	Raysingpura (Kavant)
	520499	Mogra
	520500	Jaduli

Range of Scheduled Tribes Population (Percentages)	Location Code Number	Name of Village
1	2	3
	520501	Bhundmariya
	520502	Padvani
	520503	Karvi
	520504	Khasra
	520505	Moti Chikhli
	520506	Kadipani
	520507	Ambadungar
	520508	Khandla
	520509	Kotbi
	520510	Turkheda
	520511	Hanf

**Block: Nasvadi (0182)**

Range of Scheduled Tribes Population (Percentages)	Location Code Number	Name of Village
1	2	3
<b>11 - 20</b>		
	520530	Kolamba
<b>21 - 30</b>		
	520557	Sodhaliya
	520613	Umarkoi
<b>31 - 40</b>		
	520521	Ambapura
	520659	Sankal(Tankhala)
<b>41 - 50</b>		
	520516	Kothiya
	520555	Bhil Boriyad
	520558	Palasani
<b>51 - 75</b>		
	520519	Damoli
	520522	Bhaka
	520525	Khareda
	520527	Modhala
	520550	Waghach
	520564	Valpura
	520565	Akona
	520576	Kakadvani

Range of Scheduled Tribes Population (Percentages)	Location Code Number	Name of Village
1	2	3
	520624	Jamli
<b>76 and above</b>		
	520514	Chosalpura
	520515	Dajipura
	520517	Kalidori
	520518	Kesarpura
	520520	Hamirpura
	520523	Sindhadiya
	520524	Khadakiya
	520526	Choramal
	520528	Dedkiamli
	520529	Timba
	520531	Velari
	520532	Vaghiyamahuda
	520533	Sindhikuva (Chametha)
	520534	Bhagvanpura (Nasvadi)
	520535	Chametha
	520536	Intiya
	520537	Mahebutpura
	520538	Linda
	520539	Payakoi



Range of Scheduled Tribes Population (Percentages)	Location Code Number	Name of Village
1	2	3
	520541	Rampuri
	520542	Haripura (Nasvadi)
	520543	Anandpuri
	520544	Chunakhn
	520545	Vegannar
	520546	Kukavati
	520547	Sukapura
	520548	Piplaj
	520549	Ratanpura
	520551	Dani
	520552	Pankhada (Khichadiya)
	520553	Matora
	520554	Khichadiya (Maldungra)
	520556	Khadakiya (Boriyad)
	520559	Jajva
	520560	Sodat
	520562	Kandva
	520563	Koyari
	520566	Pothlipura
	520567	Dhamasiya
	520568	Ghodisimel
	520569	Bedikuva
	520570	Rayasingpura
	520571	Jitpura
	520572	Nannupura
	520573	Kelaniya
	520574	Vadiya (Sodhaliya)
	520575	Moradiya
	520577	Khokhara
	520578	Haripura (Boriyad)
	520579	Koli Boriyad
	520580	Raneda
	520581	Kalkoch
	520582	Borvani
	520583	Vankla
	520584	Patadiya
	520585	Bofa
	520586	Dhandhaniya
	520587	Dhaniya Umarva
	520588	Chhaktar Umarva

Range of Scheduled Tribes Population (Percentages)	Location Code Number	Name of Village
1	2	3
	520589	Sengpur
	520590	Saripani
	520591	Kandha
	520592	Rajpura
	520593	Dholi Kotardi
	520594	Thunpura
	520595	Karamdi
	520596	Vantda
	520597	Pochamba
	520598	Khodiya
	520599	Palsar
	520600	Pala
	520601	Kolu
	520602	Bharoswadi
	520603	Vadiya
	520604	Jemalgadh
	520605	Kankuvasan
	520606	Vadadli
	520607	Zarkhali
	520608	Amroli
	520609	Sandhiya
	520610	Khambhayta Navagam (Nani Navagami)
	520611	Navagami)
	520612	Chandanpura
	520614	Zer
	520615	Borkhad
	520616	Batupalasadi
	520617	Kamlavasan
	520618	Dabhen
	520619	Simalkhadu
	520620	Bagaliya
	520621	Vaguma
	520622	Ramapalasadi
	520623	Ratakadav
	520625	Ranipura
	520626	Raypur
	520627	Bharwada
	520628	Baroli
	520629	Khapariya
	520630	Roziya

Range of Scheduled Tribes Population (Percentages)	Location Code Number	Name of Village
1	2	3
	520631	Sindhikuva (Roziya)
	520632	Botiyakuva
	520633	Kadikuva
	520634	Haripura (Vadeshiya)
	520635	Chhaththiamli
	520636	Bhutkhan
	520637	Khushalpara
	520638	Undakotar
	520639	Vandriya
	520640	Chhevat
	520641	Hanlli
	520642	Nana Vant
	520643	Vasvani
	520644	Chhalvant
	520645	Nani Kadai
	520646	Bari Mahuda
	520647	Dughdha
	520648	Ghutiya Amba
	520649	Bhangiyavad
	520650	Ratanpara (Kaprali)
	520651	Nani Zari
	520652	Bilgam
	520653	Moti Zari
	520654	Simel
	520655	Gadh
	520656	Sampura
	520657	Vadeshiya
	520658	Pani Mahuda
	520660	Tankhala
	520661	Shankarvav
	520662	Kasumbiya
	520663	Khokhra (Tankhala)
	520664	Nakhalpur
	520665	Jakshi
	520666	Ghatasa
	520667	Fatepur
	520668	Goyavant (Rengani)
	520669	Lavakoi
	520670	Katkuva
	520671	Fulwadi
	520672	Ghoda

Range of Scheduled Tribes Population (Percentages)	Location Code Number	Name of Village
1	2	3
	520673	Tarol
	520674	Mediya
	520675	Dhamaniya Amba
	520676	Andhani
	520677	Khermal
	520678	Nani Jaduli
	520679	Ghatamali
	520680	Kaduli Mahudi
	520681	Viyavant
	520682	Reliya Amba
	520683	Pisayata (Digneol)
	520684	Hariyabar
	520685	Bhagvanpara (Pankhada)
	520686	Jitnagar
	520687	Jamba (Jivanpara)
	520688	Vanki Khakhar
	520689	Jambughoda
	520690	Kaliyapura
	520691	Simaliya
	520692	Suklivan
	520693	Ambada
	520694	Pankhada (Jitnagar)
	520695	Narda
	520696	Kukarda
	520697	Sankal
	520698	Gheswadi
	520699	Dekoch
	520700	Chavariya
	520701	Sindhipani
	520702	Khetanbar
	520703	Kevadi
	520704	Sariyapani
	520705	Radhani Pani
	520706	Kantiyabar
	520707	Kumetha
	520708	Dharsimel
	520709	Nishana
	520710	Ranbor
	520711	Budha Jaldhuni
	520712	Matha Jaldhuni

Range of Scheduled Tribes Population (Percentages)	Location Code Number	Name of Village
1	2	3
	520713	Amta
	520714	Udet
	520715	Harkhod
	520716	Talav
	520717	Kunda
	520718	Ganiyar Bari
	520719	Wadia (Lavakoi)
	520720	Khokhra(Lavakoi)
	520721	Dabba
	520722	Piplvani

Range of Scheduled Tribes Population (Percentages)	Location Code Number	Name of Village
1	2	3
	520723	Chhoti Umer
	520724	Khenda
	520725	Sankadibari
	520726	Kuppa
	520727	Dhumna
	520728	Chharbara
	520729	Antras
	520730	Kadada (Girkheda)
	520731	Ferkada (Kharkhada)

**Block: Sankheda (0183)**

Range of Scheduled Tribes Population (Percentages)	Location Code Number	Name of Village
1	2	3
<b>Nil</b>		
	520863	Kadvakui
<b>Less than 5</b>		
	520864	Mobhiya
	520907	Chandpur
<b>5 - 10</b>		
	520744	Rajpari
	520754	Navapura
	520759	Samdhi
	520838	Raipur
	520874	Vadiya (Raipur)
	520896	Nandpur
	520899	Sajanpura
	520900	Chamarwada
	520905	Dudhpur
<b>11 - 20</b>		
	520733	Sagava
	520747	Khandiya
	520748	Kharakuva
	520750	Bamkui
	520753	Kathmandva
	520773	Bamroli
	520775	Dhokaliya

Range of Scheduled Tribes Population (Percentages)	Location Code Number	Name of Village
1	2	3
	520776	Modasar
	520778	Alhadpura
	520811	Sankheda
	520862	Saradiya
	520869	Divalipura
	520870	Rampura
	520873	Pratappura
	520876	Bor Talav
	520897	Bihora
	520898	Kashipura
<b>21 - 30</b>		
	520738	Nani Raski
	520740	Jesingpura
	520741	Motipura
	520742	Gajipura
	520743	Targol
	520745	Achhali
	520758	Salpura
	520774	Kadila
	520781	Jojva
	520793	Chhuchhapura
	520826	Vadadla (Chorangla)
	520829	Timbi

Range of Scheduled Tribes Population (Percentages)	Location Code Number	Name of Village
1	2	3
<b>31 - 40</b>	520840	Malpur
	520850	Panej
	520852	Desan
	520861	Damapura
	520865	Ratanpur (Kamaraj)
	520866	Damoli
	520875	Ghoda (Bo)
	520906	Virampura
	520908	Sanadhara
	<b>41 - 50</b>	520736
520751		Morakhala
520757		Zankharpura
520760		Garol
520761		Kundiuncha Kalam
520771		Pitha
520772		Patna
520779		Mankani
520780		Pichhuwada
520800		Vaniyadi
520806		Fajalpur
520812		Bahadarpur
520816		Dholi
520818		Sunderpura
520860		Khunvad
520881		Kosindra
520893		Garda
520901		Vasan (Sevada)
520902		Angari
520903	Gamdi Shekhlal	
520737	Bobdakuva	
520749	Pachisgam	
520765	Khokhariveri	
520788	Kasumbiya	
520789	Anandpura	
520790	Kanteshwar	
520792	Manjrol	
520801	Saniyadi	
520805	Ladhod	
520819	Ambapura	

Range of Scheduled Tribes Population (Percentages)	Location Code Number	Name of Village
1	2	3
<b>51 - 75</b>	520827	Amroli
	520841	Gunder
	520846	Deroli
	520848	Kapadiya
	520867	Kotali
	520883	Vasana
	520904	Katholi
	520915	Taleti
	520735	Lanbhiya
	520746	Vandarda
	520752	Ratanpur (Thana)
	520755	Rajkherva
	520756	Kherva
	520762	Laved
	520768	Dormar
	520769	Kundi Tappe Bahadarpur
	520777	Ajali
	520783	Bhulvan
	520786	Kavitha
520796	Vadeli	
520797	Biliya	
520798	Fafat	
520802	Tandalja	
520808	Talakpur	
520809	Fatepur	
520815	Akakheda	
520821	Jogipura	
520822	Dharoli	
520833	Handod	
520834	Pipalsat	
520835	Aritha	
520837	Gundicha	
520839	Pipaliya	
520845	Sarsinda (Jharvan)	
520849	Chhachhadra	
520855	Chorangla	
520858	Bhatpur	
520859	Timba	
520868	Tanakhala	
520877	Indral	

Range of Scheduled Tribes Population (Percentages)	Location Code Number	Name of Village
1	2	3
	520878	Vaghettha
	520880	Sargi
	520882	Chikhodra
	520885	Lachhras
	520887	Sarangpur
	520892	Shreegam Dhanka
	520894	Ghelpur
	520895	Gaydiya
	520909	Velpur
	520914	Parvata
<b>76 and above</b>		
	520734	Zand
	520739	Kathiyari
	520763	Sanoli
	520764	Fata
	520766	Malu
	520767	Kandevar
	520770	Surya
	520782	Bhadrali
	520784	Undi
	520785	Lotiya
	520787	Hareshwar
	520791	Gola Gamdi
	520794	Akhatyarpura
	520795	Nurpur
	520799	Ganeshvad
	520803	Bhojpur
	520804	Patalpur
	520807	Shekhanpur
	520810	Gojpur
	520813	Vadadli
	520814	Nagarwada
	520817	Morad

Range of Scheduled Tribes Population (Percentages)	Location Code Number	Name of Village
1	2	3
	520820	Dholpur
	520823	Chhatrapura
	520824	Geharpura
	520825	Khodiya
	520828	Ghoda (Chorangla)
	520830	Sarsinda (Chhachha)
	520831	Hansapura
	520832	Manpur
	520836	Govindpura
	520842	Khandupura
	520843	Zampa
	520844	Vejaliya
	520847	Sarsinda (Cho)
	520851	Savjipura
	520853	Ramsingpura
	520854	Kuberpura
	520856	Vatvatiya
	520857	Kachhata
	520871	Vadiya (Bihora)
	520872	Karali
	520879	Sardarpura
	520884	Vadadla
	520886	Ramsari
	520888	Amarpur
	520889	Padvan
	520890	Kanakuva
	520891	Shree Gam Kanbi
	520910	Soytha
	520911	Songir
	520912	Kothiya
	520913	Ghantoli
	520916	Lunadra
	520917	Sinhadra

**Block: Dabhoi (0184)**

Range of Scheduled Tribes Population (Percentages)	Location Code Number	Name of Village	Range of Scheduled Tribes Population (Percentages)	Location Code Number	Name of Village
1	2	3	1	2	3
<b>Less than 5</b>	520961	Kajapur		521020	Manpur
	520993	Kunvarpura		521021	Rajpura
				521022	Paragam
<b>5 - 10</b>	520942	Naranpura		521024	Sompura
	520950	Vasaipura		521028	Mandva
	521032	Baglipura		521036	Nanderiya
<b>11 - 20</b>			<b>31 - 40</b>	520921	Mahmadpura
	520924	Malharpura		520922	Palaswada
	520933	Navapur		520927	Vanadra
	520947	Sunvalja		520939	Dholar
	520981	Baripura		520943	Bamboj
	520989	Gamdi (Kanayada)		520944	Amreshwar
	521003	Dharmapura		520953	Banaiya
	521006	Asgol		520956	Nariya
	521010	Chanwada		520957	Thuvavi
	521014	Shirola		520960	Hansapura
	521023	Akoti		520971	Fartikui
	521026	Gumanpura		520972	Vega
	521034	Chandod		520980	Vakhatpura
	<b>21 - 30</b>				520995
520925		Saguwada		520997	Sultanpura
520926		Kunvarwada		521001	Sitpur
520936		Abdalapura		521007	Araniya
520938		Kaddhara		521015	Pisai
520948		Dangiwada		521018	Lingsthali
520959		Puda		521027	Sanor
520976		Dangikuva	<b>41 - 50</b>		
520977		Khanpur		520928	Mavli
520978		Chhatral		520931	Kundhela
520982		Tharvasa		520934	Bhilapur
520986		Juni Mangrol		520940	Karali
520991		Habipura		520951	Vasai
520996		Fofaliya		520954	Rajli
521000		Kanayada		520955	Anguthan
521002		Bhilodiya		520962	Morpura
521005		Surajghoda		520966	Vadhvana
521011	Ordi		520968	Kukad	
521017	Kayavarohan		520969	Timbi	

Range of Scheduled Tribes Population (Percentages)	Location Code Number	Name of Village
1	2	3
<b>51 - 75</b>	520970	Tarsana
	520973	Nada
	520974	Borbar
	520987	Navi Mangrol
	520988	Dharpuri
	520990	Sathod
	520998	Parikha
	520999	Mandala
	521004	Para
	521013	Ten Talav
	521016	Karmal
	521037	Karnali
	520920	Mosampura
	520923	Rasulpura
	520929	Bhavpura
	520930	Valipura
	520932	Baherampura
	520935	Vayadpur
	520937	Kaddharapura
	520941	Karalipura
520945	Lunadra	
520946	Simaliya	
520949	Pragpura	

Range of Scheduled Tribes Population (Percentages)	Location Code Number	Name of Village
1	2	3
<b>76 and above</b>	520952	Gojali
	520958	Ambav
	520963	Pansoli
	520965	Gopalpura
	520979	Sejpura
	520983	Boriyad
	520984	Karnet
	520985	Bhimpura (Kukad)
	520992	Kothara
	520994	Menpura
	521008	Nagdol
	521012	Vadaj
	521019	Bananj
	521025	Bhumasiya
	521029	Fulwadi
521031	Bhalodra	
520964	Akotadar	
520967	Samsherpura	
520975	Thikariya	
521009	Asodara	
521030	Jesangpura	
521033	Gamdi	
521035	Bhimpura	

**Block: Padra (0185)**

Range of Scheduled Tribes Population (Percentages)	Location Code Number	Name of Village
1	2	3
<b>Nil</b>		
	521038	Mahmadpura
	521046	Sultanpura
	521048	Pavda
	521053	Majatan
	521054	Somjipura
	521055	Narsipura
	521057	Mahuvad
	521067	Vishrampura

Range of Scheduled Tribes Population (Percentages)	Location Code Number	Name of Village
1	2	3
	521068	Sandha
	521071	Masar
	521074	Lola
	521076	Karnakuva
	521077	Vadadla
	521078	Pipli
	521088	Jalalpur
	521091	Abhol
	521094	Sadra

Range of Scheduled Tribes Population (Percentages)	Location Code Number	Name of Village	Range of Scheduled Tribes Population (Percentages)	Location Code Number	Name of Village	
1	2	3	1	2	3	
<b>Less than 5</b>				521080	Goriyad	
		521039	Jaspur	521085	Sadhi	
		521040	Sangma	521105	Gayapura	
		521042	Luna	521107	Shanpur	
		521043	Umaraya	521108	Sampla	
		521044	Ekalbara	521109	Danoli	
		521045	Mujpur	521119	Sokhdaraghu	
		521047	Dabka			
		521049	Chokari	<b>11 - 20</b>	521041	Tajpura
		521050	Tithor		521079	Sejakuva
		521051	Dudhwada		521083	Madapur
		521052	Karkhadi		521098	Saras Vani
		521056	Dhobikuwa		521099	Shihor
		521058	Dabhasa		521104	Bhadari
		521061	Darapura		521113	Shahera
		521063	Latipura		521115	Sadad
		521064	Ranu		521116	Kothwada
		521065	Bhoj		521117	Vasnaref
		521066	Vadu	<b>21 - 30</b>		
		521069	Chitral		521082	Chansad
		521070	Brahmanvasi		521100	Thikariya Mubarak
		521072	Gametha		521101	Virpur
		521073	Gavasad		521111	Vanchhara
		521075	Muval		521112	Kotna
		521084	Amla	<b>31 - 40</b>		
		521086	Anti		521114	Thikariya Math
		521087	Rajupura		521118	Nedra
		521089	Kural	<b>41 - 50</b>		
		521090	Kanzat		521103	Husepur
		521092	Pindapa	<b>51 - 75</b>		
		521093	Mobha		521102	Medhad
	521095	Kalyankui	<b>76 and above</b>			
	521096	Ambada		521081	Sareja	
	521097	Bhadara				
	521106	Kanda				
	521110	Bhanpur				
<b>5 - 10</b>						
	521059	Sokhdakhurd				
	521060	Patod				
	521062	Ghayaj				



**Block: Karjan (0186)**

Range of Scheduled Tribes Population (Percentages)	Location Code Number	Name of Village	Range of Scheduled Tribes Population (Percentages)	Location Code Number	Name of Village
1	2	3	1	2	3
<b>Less than 5</b>	521135	Kanabha		521170	Bachar
	521211	Moti Korai		521173	Methi
				521178	Sansrod
<b>5 - 10</b>	521128	Bamangam		521188	Kothiya
	521149	Miyagam		521190	Deroli
	521185	Latipur Timbi		521198	Somaj
<b>11 - 20</b>			<b>31 - 40</b>	521206	Lilod
	521130	Kherda		521129	Manglej
	521133	Khandha		521131	Anastu
	521152	Lakodara		521137	Umaj
	521163	Dethan		521138	Sanpa
	521164	Valan		521142	Kandari
	521168	Kiya		521146	Vemardi
	521171	Choranda		521153	Vadava
	521175	Kala		521154	Bharthana
	521189	Ranapur		521162	Osalam
	521192	Samri		521167	Divi
	521193	Samra		521176	Urad
	521196	Pachhiyapura		521177	Koliyad
	521197	Delvada		521179	Haldarva
	521199	Arjanpura		521181	Saring
521207	Sayar	521186	Kanthariya		
521208	Malod	521191	Fatepur		
<b>21 - 30</b>			521195	Karan	
	521121	Virjai	<b>41 - 50</b>		
	521123	Sambhoi		521132	Kurai
	521124	Surwada		521140	Kambola
	521125	Manpur		521145	Ganpatpura
	521126	Pingalwada		521147	Navi Jithardi
	521134	Handod		521148	Juni Jitharadi
	521136	Chorbhuj		521150	Mangrol
	521139	Bodaka		521151	Dhamanja
	521143	Dhanora		521156	Dhavat
	521144	Gandhara		521158	Vemar
	521159	Kothav		521160	Kasampur
	521165	Mesrad		521161	Sandarna
	521166	Mankan		521172	Nishaliya
	521169	Atali		521182	Sanapura

Range of Scheduled Tribes Population (Percentages)	Location Code Number	Name of Village
1	2	3
	521183	Saniyad
	521184	Sarupur Timbi
	521187	Simli
	521200	Oz
	521201	Rarod
	521202	Ropa
	521209	Sagdol
	521210	Pura
	521213	Nani Koral
<b>51 - 75</b>	521122	Abhara

Range of Scheduled Tribes Population (Percentages)	Location Code Number	Name of Village
1	2	3
	521127	Harsunda
	521141	Karamadi
	521155	Bharthali
	521157	Kurali
	521174	Chhanchhva
	521180	Mantroj
	521194	Sherpura
	521203	Kahona
	521204	Hirjipura
	521205	Bakapur
	521212	Alampura

**Block: Sinor(0187)**

Range of Scheduled Tribes Population (Percentages)	Location Code Number	Name of Village
1	2	3
<b>11 - 20</b>		
	521216	Garadi
	521230	Sadhli
	521239	Manjrol
	521240	Mindhol
	521251	Mandva
<b>21 - 30</b>		
	521215	Nana Habipura
	521227	Tinglod
	521228	Bavaliya
	521229	Utraj
	521237	Kukas
	521242	Surasamal
	521250	Sinor
<b>31 - 40</b>		
	521214	Timbarva
	521217	Sandha
	521218	Damnagar
	521219	Nana Karala
	521220	Vaniyad
	521221	Anandi
	521231	Avakhal
	521233	Segva
	521234	Satisana
	521241	Diver

Range of Scheduled Tribes Population (Percentages)	Location Code Number	Name of Village
1	2	3
	521243	Damapura
	521249	Kanjetha
	521252	Malsar
	521253	Zanzad
<b>41 - 50</b>		
	521222	Puniyad
	521223	Bhekhada
	521225	Achisara
	521232	Malpur
	521238	Tersa
	521244	Mota Fofaliya
	521245	Bithali
	521247	Moletha
	521254	Barkal
<b>51 - 75</b>		
	521224	Chhanbhoi
	521226	Tarva
	521235	Mota Karala
	521236	Simli
	521246	Dariapura
	521248	Ambali



---

---

## **Section-II Town Directory**

---

---

STATEMENT - I  
Status and Growth History

Sr. No.	Class, name and civic status of town	Location Code No.	Name of Taluk/ Tahsil/ Police Station/Islands etc.	Name of CD block	Area (sq. Km.)	Number of Households Including Households (2011 Census)	Scheduled Castes Population (2011 Census)	Scheduled Tribes Population (2011 Census)	Population And Growth Rate (In Brackets) Of The Town At The Censuses Of	
									1901	1911
1	IV, Savli (M)	2448603897802592	SAVLI	SAVLI	15.82	3608	897	797	0 (0)	0 (0)
2	VI, Nandesari (INA)	2448603898802593	VADODARA	VADODARA	2.06	833	55	98	0 (0)	0 (0)
3	VI, Petro-Chemical Complex (INA)	2448603898802594	VADODARA	VADODARA	4.05	603	250	168	0 (0)	0 (0)
4	VI, GSFC Complex (INA)	2448603898802595	VADODARA	VADODARA	3.23	574	175	75	0 (0)	0 (0)
5	I, Vadodara (M Corp. + OG)	2448603898802596	VADODARA	VADODARA	270.21	393887	116226	71295	103790 (0)	99345 (-4.28) (0 (0))
6	VPor-Ramangamdi (INA)	2448603898802597	VADODARA	VADODARA	1.35	123	44	51	0 (0)	0 (0)
7	V, Nandesari (CT)	2448603898519906	VADODARA	VADODARA	7.85	1717	211	107	0 (0)	0 (0)
8	IV, Ranoli (CT)	2448603898519907	VADODARA	VADODARA	6.92	2511	1297	288	0 (0)	0 (0)
9	V, Karachiya (CT)	2448603898519908	VADODARA	VADODARA	0.96	1565	966	530	0 (0)	0 (0)
10	V, Bajwa (CT)	2448603898519909	VADODARA	VADODARA	1.91	1906	2479	688	0 (0)	0 (0)
11	VI, Jawaharnagar (Gujarat Refinery) (CT)	2448603898519910	VADODARA	VADODARA	6.95	884	91	57	0 (0)	0 (0)
12	IV, Undera (CT)	2448603898519911	VADODARA	VADODARA	4.39	3434	1471	971	0 (0)	0 (0)
13	VI, Tarsali (CT)	2448603898519912	VADODARA	VADODARA	1.82	1081	244	850	0 (0)	0 (0)
14	VI, Vaghodia (INA)	2448603899802598	VAGHODIA	VAGHODIA	3.68	60	4	17	0 (0)	0 (0)
15	V, Jarod (CT)	2448603899520022	VAGHODIA	VAGHODIA	13.89	1601	408	1032	0 (0)	0 (0)
16	IV, Vaghodia (CT)	2448603899520023	VAGHODIA	VAGHODIA	11.91	3604	1795	2617	0 (0)	0 (0)

**STATEMENT - I**  
**Status and Growth History**

Sr. No.	Class, name and civic status of town	Location Code No.	Name of Taluk/ Tahsil/ Police Station/Islands etc.	Name of CD block	Area (sq. Km.)	Number of households including houseless	Scheduled Castes (2011 Census)	Scheduled Tribes Population (2011 Census)	Population and growth rate (in brackets) of the town at the Censuses of		
									1901	1911	1921
17	Jetpur (CT)	2448603900520236	JETPUR PAVI	JETPUR PAVI	4.41	1632	347	3057	0 (0)	0 (0)	11
18	III, Chhota Udaipur (M)	2448603901802599	CHHOTA UDAIPUR	CHHOTDA UDAIPUR	4.01	5294	1656	6377	3097	3524	(13.79)
19	V, Kavant (CT)	2448603902520513	KAVANT	KAVANT	2.04	2049	1348	4028	0 (0)	0 (0)	0 (0)
20	V, Nasvadi (CT)	2448603903520732	NASVADI	NASVADI	3.3	1770	594	1799	0 (0)	0 (0)	0 (0)
21	V, Alikherva (CT)	2448603904520918	SANKHEDA	SANKHEDA	4.25	1861	381	1790	0 (0)	0 (0)	0 (0)
22	IV, Bodeli (CT)	2448603904520919	SANKHEDA	SANKHEDA	3.05	2598	354	1583	0 (0)	0 (0)	0 (0)
23	II, Dabhoi (M)	2448603905802600	DABHOI	DABHOI	23.82	10259	2156	7322	14034	9117	(-35)
24	III, Padra (M + OG)	2448603906802601	PADRA	PADRA	7.03	9579	2305	673	8289	7853	(-5.26)
25	III, Karjan (M)	2448603907802602	KARJAN	KARJAN	15.71	6473	2773	3032	0 (0)	2608	(0)

**STATEMENT - I**  
Status and Growth History

Sr. No.	Population and growth rate (in brackets) of the town at the Censuses of															Sex ratio				
	1921	1931	1941	1951	1961	1971	1981	1991	2001	2011	(2011 Census) Density					2001	2011			
	12	13	14	15	16	17	18	19	20	21	22	23	24	25	26	27	28			
1	0 (0)	0 (0)	0 (0)	0 (0)	0 (0)	0 (0)	0 (0)	0 (0)	17937 (0)	18467 (2.95)	1167	0	0	946						
2	0 (0)	0 (0)	0 (0)	0 (0)	0 (0)	0 (0)	1504 (0)	2394 (59.18)	2814 (17.54)	3679 (30.74)	1786	863	862	833						
3	0 (0)	0 (0)	0 (0)	0 (0)	0 (0)	0 (0)	7263 (0)	9217 (26.9)	7338 (20.4)	1951 (-73.41)	482	898	888	823						
4	0 (0)	0 (0)	0 (0)	0 (0)	0 (0)	5327 (0)	5668 (6.4)	4314 (-23.9)	3037 (-29.6)	2242 (-26.18)	694	949	916	924						
5	94712 (-4.66)	112860 (19.16)	153301 (35.83)	211407 (37.9)	309716 (46.5)	467487 (50.94)	734473 (57.11)	1061598 (44.54)	1411228 (32.93)	1752371 (24.17)	6485	898	908	920						
6	0 (0)	0 (0)	0 (0)	0 (0)	0 (0)	0 (0)	0 (0)	0 (0)	0 (0)	311 (0)	230	0	0	611						
7	0 (0)	0 (0)	0 (0)	0 (0)	0 (0)	0 (0)	0 (0)	0 (0)	7270 (0)	8290 (14.03)	1056	0	875	896						
8	0 (0)	0 (0)	0 (0)	0 (0)	0 (0)	0 (0)	0 (0)	9007 (0)	11057 (22.76)	11726 (6.05)	1695	830	843	869						
9	0 (0)	0 (0)	0 (0)	0 (0)	0 (0)	0 (0)	0 (0)	8055 (0)	7736 (-3.96)	7103 (-8.18)	7399	806	800	818						
10	0 (0)	0 (0)	0 (0)	0 (0)	0 (0)	0 (0)	9294 (0)	10920 (17.5)	9192 (-15.8)	9611 (4.56)	5032	864	911	887						
11	0 (0)	0 (0)	0 (0)	0 (0)	0 (0)	5710 (0)	7572 (32.61)	8412 (11.09)	4667 (-44.5)	3417 (-26.78)	492	900	943	819						
12	0 (0)	0 (0)	0 (0)	0 (0)	0 (0)	0 (0)	0 (0)	0 (0)	0 (0)	16902 (0)	3850	0	0	894						
13	0 (0)	0 (0)	0 (0)	0 (0)	0 (0)	0 (0)	10408 (0)	13986 (34.38)	26706 (90.95)	4929 (-81.54)	2708	892	880	906						
14	0 (0)	0 (0)	0 (0)	0 (0)	0 (0)	0 (0)	0 (0)	0 (0)	961 (0)	248 (-74.19)	67	0	490	771						
15	0 (0)	0 (0)	0 (0)	0 (0)	0 (0)	0 (0)	0 (0)	0 (0)	6438 (0)	7200 (11.84)	518	0	0	906						

STATEMENT - I  
Status and Growth History

Sr. No.	Population and Growth Rate (in brackets) of the Town at the Censuses of															Density (2011 Census)					Sex Ratio				
	1921	1931	1941	1951	1961	1971	1981	1991	2001	2011	2021	2031	2041	2051	2061	2071	2081	2091	2101	2111					
1	12	13	14	15	16	17	18	19	20	21	22	23	24	25											
16	0 (0)	0 (0)	0 (0)	0 (0)	0 (0)	0 (0)	0 (0)	0 (0)	13480 (0)	16604 (23.18)	1394	0	0	0	909										
17	0 (0)	0 (0)	0 (0)	0 (0)	0 (0)	0 (0)	0 (0)	0 (0)	7310 (0)	7864 (7.58)	1783	0	0	0	949										
18	5420 (53.8)	6434 (18.71)	7114 (10.57)	8722 (22.6)	10829 (24.16)	14312 (32.16)	18243 (27.47)	19006 (4.18)	23211 (22.12)	25787 (11.1)	6431	945	951	968											
19	0 (0)	0 (0)	0 (0)	0 (0)	0 (0)	0 (0)	0 (0)	0 (0)	7071 (0)	9553 (35.1)	4683	0	0	0	944										
20	0 (0)	0 (0)	0 (0)	0 (0)	0 (0)	0 (0)	0 (0)	0 (0)	7065 (0)	8076 (14.31)	2447	0	0	0	934										
21	0 (0)	0 (0)	0 (0)	0 (0)	0 (0)	0 (0)	0 (0)	0 (0)	6248 (0)	8951 (43.26)	2106	0	0	0	946										
22	0 (0)	0 (0)	2890 (0)	0 (0)	0 (0)	6229 (0)	7642 (22.68)	15269 (99.8)	10490 (-31.3)	12184 (16.15)	3995	915	934	928											
23	15870 (74.07)	18156 (14.4)	21139 (16.43)	24952 (18.04)	30841 (23.6)	37892 (22.86)	44357 (17.06)	50641 (14.17)	54952 (8.51)	51240 (-6.75)	2151	945	923	939											
24	9006 (14.68)	10379 (15.25)	12858 (23.88)	14795 (15.06)	17269 (16.72)	21718 (25.76)	27064 (24.62)	28150 (4.01)	35923 (27.61)	46660 (29.89)	6637	924	913	923											
25	3538 (35.66)	4790 (35.38)	5866 (22.46)	6375 (8.68)	8117 (27.33)	11968 (47.44)	15447 (29.07)	18432 (19.32)	26358 (43)	30405 (15.35)	1935	915	915	941											



**STATEMENT-II**  
Physical Aspects and Location of Towns, 2009

Sr. No.	Name of town	Physical aspects			Name of and road distance (in kms.) from							Railway station	Bus route	
		Rainfall (in mm)	Temperature (in centigrade)		State HQ.	District HQ.	Sub-Division/ Taluk	Tahsil / Police station/ Block/	Development Island HQ.	Nearest city with population of one lakh and more	Nearest city with population of five lakh and more			
			Maximum	Minimum										6
1	Savli (M)	378	40	16	GANDHINAGAR (130)	VADODARA (30)	VADODARA	SAVLI (0)	ANAND (38)	VADODARA (30)	VADODARA (11)	SAMLAYA (11)	SAVLI (0)	
2	Nandesari (INA)	950	44	9	GANDHINAGAR (120)	VADODARA (23)	VADODARA	VADODARA (23)	ANAND (15)	VADODARA (23)	VADODARA (0)	NANDESARI (0)	NANDESARI (0)	
3	Petro-Chemical Complex (INA)	950	44	16	GANDHINAGAR (128)	VADODARA (12)	VADODARA	VADODARA (12)	ANAND (26)	VADODARA (12)	BAJWA (3)	BAJWA (3)	PCC INA (0)	
4	GSFC Complex (INA)	950	42.2	12	GANDHINAGAR (130)	VADODARA (5)	VADODARA	VADODARA (5)	ANAND (33)	VADODARA (5)	BAJWA (3)	BAJWA (3)	FERTILIZERNAGAR TOWNSHIP (0)	
5	Vadodara (M Corp. + OG)	950	44.2	12	GANDHINAGAR (139)	VADODARA (0)	VADODARA	VADODARA (0)	ANAND (38)	AHMADABAD (111)	VADODARA (0)	VADODARA (0)	VADODARA (0)	
6	Por-Ramangamdi (INA)	950	42.2	12	GANDHINAGAR (130)	VADODARA (25)	VADODARA	VADODARA (25)	ANAND (63)	VADODARA (25)	VADODARA (25)	VADODARA (25)	POR (1)	
7	Nandesari (CT)	898	43	10.4	GANDHINAGAR (120)	VADODARA (23)	VADODARA	VADODARA (23)	ANAND (15)	VADODARA (23)	NANDESARI (0)	NANDESARI (0)	NANDESARI (0)	
8	Ranoli (CT)	995	44	10.04	GANDHINAGAR (125)	VADODARA (14)	VADODARA	VADODARA (14)	ANAND (24)	VADODARA (14)	VADODARA (14)	VADODARA (14)	RANOLI (0)	
9	Karachiya (CT)	765	44.2	7.1	GANDHINAGAR (129)	VADODARA (10)	VADODARA	VADODARA (10)	ANAND (28)	VADODARA (10)	BAJWA (2)	BAJWA (2)	KARACHIYA (0)	
10	Bajwa (CT)	765	44.2	7.1	GANDHINAGAR (130)	VADODARA (9)	VADODARA	VADODARA (9)	VADODARA (9)	VADODARA (9)	VADODARA (0)	BAJWA (0)	BAJWA (0)	
11	Jawaharnagar (Gujarat Refinery) (CT)	764.9	43.4	7.6	GANDHINAGAR (133)	VADODARA (6)	VADODARA	VADODARA (6)	ANAND (32)	VADODARA (6)	BAJWA (3)	BAJWA (3)	JAWAHARNAGAR (0)	
12	Undera (CT)	765	43.4	7.6	GANDHINAGAR (135)	VADODARA (5)	VADODARA	VADODARA (5)	ANAND (32)	VADODARA (5)	VADODARA (5)	VADODARA (5)	UNDERA (0)	

STATEMENT-II

Physical Aspects and Location of Towns, 2009

Sr. No.	Name of town	Physical aspects				Name of and road distance (in kms.) from			Nearest city with population of one lakh and more	Nearest city with population of five lakh and more	Railway station	Bus route				
		Rainfall (in mm)	Temperature (in centigrade)		State HQ.	District HQ.	Sub-Division/ Taluk/ Tahsil / Police station/ Development Block/ Island HQ.	8					9	10	11	12
			Maximum	Minimum												
13	Tarsali (CT)	852.5	47.4	17	GANDHINAGAR (144)	VADODARA (5)	VADODARA (5)	ANAND (43)	VADODARA (5)	VADODARA (5)	VADODARA (5)	CITY BUS (0)				
14	Vaghodia (INA)	774.6	43	27	GANDHINAGAR (156)	VADODARA (22)	VAGHODIA (0)	ANAND (55)	VADODARA (22)	VADODARA (22)	VADODARA (22)	VAGHODIA INA (0)				
15	Jarod (CT)	774.6	42	28	GANDHINAGAR (150)	VADODARA (20)	VAGHODIA (15)	ANAND (60)	VADODARA (20)	VADODARA (20)	VADODARA (20)	JAROD (0)				
16	Vaghodia (CT)	774.6	43	27	GANDHINAGAR (153)	VADODARA (22)	VAGHODIA (0)	ANAND (55)	VADODARA (22)	VADODARA (22)	VADODARA (22)	VAGHODIA (0)				
17	Jetpur (CT)	1009	44.5	9.5	GANDHINAGAR (250)	VADODARA (85)	JETPUR PAVI (0)	GODHRA (100)	VADODARA (85)	VADODARA (85)	BODELI (16)	JETPUR (0)				
18	Chhota Udaipur(M)	800	43.55	16.7	GANDHINAGAR (235)	VADODARA (100)	CHHOTA UDAIPUR (0)	GODHRA (94)	VADODARA (100)	VADODARA (100)	CHHOTA UDAIPUR (0)	CHHOTA UDAIPUR (0)				
19	Kavant (CT)	1099	45	13	GANDHINAGAR (250)	VADODARA (115)	CHHOTA UDAIPUR (27)	GODHRA (135)	VADODARA (115)	VADODARA (115)	CHHOTA UDAIPUR (27)	KAVANT (0)				
20	Nasvadi (CT)	950	45	12	GANDHINAGAR (260)	VADODARA (80)	NASVADI (0)	GODHRA (119)	VADODARA (80)	VADODARA (80)	NASVADI (0)	NASVADI (0)				
21	Alikherva (CT)	785	46	21	GANDHINAGAR (170)	VADODARA (70)	SANKHEDA (20)	GODHRA (83)	VADODARA (70)	VADODARA (70)	BODELI (1)	ALIKHERVA (0)				
22	Bodeli (CT)	593	46	21	GANDHINAGAR (210)	VADODARA (70)	SANKHEDA (20)	GODHRA (82)	VADODARA (70)	VADODARA (70)	BODELI (0)	YES, BODELI (0)				
23	Dabhoi (M)	936	44	11	GANDHINAGAR (168)	VADODARA (29)	DABHOI (0)	ANAND (67)	VADODARA (29)	VADODARA (29)	DABHOI (0)	DABHOI (0)				
24	Padra (M + OG)	857.8	44	18	GANDHINAGAR (154)	VADODARA (15)	PADRA (0)	ANAND (53)	VADODARA (15)	VADODARA (15)	PADRA (0)	PADRA (0)				
25	Karjan (M)	1075	43	10	GANDHINAGAR (170)	VADODARA (32)	KARJAN (0)	BHARUCH (42)	VADODARA (32)	VADODARA (32)	KARJAN (0)	KARJAN (0)				

**STATEMENT - III**  
**Civic and other Amenities, 2009**

Sr. No.	Name of Town	Road length (in kms.)	System of drainage (column 4-7)					Number of latrines (column 8-11)				Protected water supply
			Open (OD)	Closed (CD)	Both -Open & Closed (BD)	Nil	Pit System	Flush/Pour	Flush (Water borne)	Service	Others	Source of supply (Codes) @
1	2	3	4	5	6	7	8	9	10	11	12	
1	Savli (M)	23.5				Nil	0	3214	0	0	HP,TW/B	
2	Nandesari (INA)	32.72			BD		0	756	0	0	TW/B,TT	
3	Petro-Chemical Complex (INA)	17			BD		0	586	0	0	TW/B,TT	
4	GSFC Complex (INA)	20			BD		0	458	0	0	TT,TW/B	
5	Vadodara (M Corp. + OG)	1015.8		CD			0	392954	0	0	TT,TW/B	
6	Por-Ramangamdi (INA)	7		CD			0	103	0	0	TT,HP	
7	Nandesari (CT)	15		CD			0	1180	0	0	TT,TW/B	
8	Ranoli (CT)	18			BD		0	2000	0	0	TW/B,HP	
9	Karachiya (CT)	3		CD			0	1500	0	0	TT,TW/B	
10	Bajwa (CT)	45			BD		250	1901	0	0	TT,BWP	
11	Jawaharnagar	18		CD			0	778	0	0	TT,BWP	
12	Undera (CT)	15		CD			80	3289	0	0	TT,TW/B	
13	Tarsali (CT)	12			BD		0	968	0	0	TT,TW/B	
14	Vaghodia (INA)	4		CD			0	54	0	0	TT,	
15	Jarod (CT)	6		CD			145	1496	0	0	TU,	
16	Vaghodia (CT)	5.5		CD			0	2621	0	0	TK/P/L,HP	
17	Jetpur (CT)	23			BD		0	1554	0	0	TT,UW	
18	Chhota Udaipur (M)	41.59		CD			0	4560	0	0	TT,HP	
19	Kavant (CT)	5	OD				0	2024	0	0	TW/B,	
20	Nasvadi (CT)	10			BD		0	904	0	0	TU,HP	
21	Alikhera (CT)	4.6		CD			18	1746	0	0	TW/B,TT	
22	Bodeli (CT)	6		CD			0	2502	0	0	TW/B,HP	
23	Dabhoi (M)	59		CD			0	10141	0	0	TT,TW/B	
24	Padra (M + OG)	51.273		CD			0	9071	0	0	TW/B,	
25	Karjan (M)	37		CD			0	5207	0	0	TT,	

\*In case this service is not available in the town, the name of the nearest place and its distance from the town where facility is available has been given

@Two major source only

**Abbreviation**

**TT:** Tap water from treated source

**TU:** Tap water from un-treated source

**CW:** Covered well

**UW:** Un-covered well

**HP:** Hand pump

**TW/B:** Tubewell /Borehole

**RW:** Rainwater

**S:** Spring

**TK/P/L:** Tank/Pond/Lake

**O:** Others

**OHT:** Over head Tank

**SR:** Service Reservoir

**RIG:** River Infiltration Gallery

**BWP:** Bore Well Pumping system

**PT:** Pressure Tank

**N\A,NA,N.A.:** Not Avialable

**STATEMENT - III**  
**Civic and other Amenities, 2009**

Sr. No.	Protected water supply		Electrification (Number of connections)				
	System of storage with capacity in kilo litres (along with Codes) @	Fire fighting service*	Domestic	Industrial	Commercial	Road lighting (points)	Others
1	13	14	15	16	17	18	19
1	OHT(600)	No,GIDC MANJUSAR(12)	3530	2	633	930	1
2	OHT(1562)	Yes	832	550	160	645	0
3	OHT(1200)	Yes	622	49	2	690	0
4	OHT(6450)	Yes	603	1	50	890	60
5	OHT(165600)	Yes	383230	7040	82305	78497	26576
6	OHT(100)	No,VADODARA(25)	100	250	15	20	0
7	OHT(3000)	Yes	1560	285	40	250	4
8	OHT(300)	No,VADODARA(14)	2579	85	35	500	0
9	OHT(100),BWP()	No,VADODARA(10)	1425	4	25	90	4
10	OHT(125)	No,VADODARA SEVA SADAN(9)	2029	75	500	210	75
11	OHT(470),TW/B()	Yes	774	1	32	800	0
12	OHT(200)	No,VADODARA(5)	3428	0	50	700	300
13	OHT(1800)	No,VADODARA(5)	1070	45	364	62	0
14	OHT(300)	Yes	137	752	200	350	0
15	OHT(100)	No,VADODARA(20)	1371	18	306	46	0
16	OHT(500)	Yes	3374	0	2634	78	0
17	BWP(300)	Yes	1550	15	500	416	15
18	OHT(26000),PT(1700000)	Yes	4845	136	1227	1450	41
19	BWP(950)	No,CHHOTA UDAIPUR(27)	1998	45	544	2	9
20	OHT(2000)	Yes	1770	18	140	700	18
21	OHT(150)	No,BODELI(1)	1761	11	40	13	0
22	OHT(10000)	Yes	3000	100	450	640	25
23	OHT(4800)	Yes	10050	139	2186	3200	0
24	OHT(1800),SR(1800)	Yes	9479	116	2594	2100	126
25	OHT(19800)	Yes	6290	87	1594	1260	10

\*In case this service is not available in the town, the name of the nearest place and its distance from the town where facility is available has been given

@Two major source only

**Abbreviation**

**TT:** Tap water from treated source

**TU:** Tap water from un-treated source

**CW:** Covered well

**UW:** Un-covered well

**HP:** Hand pump

**TW/B:** Tubewell /Borehole

**RW:** Rainwater

**S:** Spring

**TK/P/L:** Tank/Pond/Lake

**O:** Others

**OHT:** Over head Tank

**SR:** Service Reservoir

**RIG:** River Infiltration Gallery

**BWP:** Bore Well Pumping system

**PT:** Pressure Tank

**N\A,NA,N.A.:** Not Available

STATEMENT - IV  
Medical Facilities, 2009

Sr.No.	Name of Town	No. of Medical facilities* (with number of beds in brackets)													
		Hospitals (Allopathic & Others)	Dispensaries / Health Center	Family Welfare Center	Maternity and Child Welfare Center	Maternity Homes	T.B.Hospital/ Clinic	Nursing Homes	Veterinary Hospital	Mobile Health Clinic	Others etc.	Charitable Hospital/ Nursing Home	Nursing Home (Numbers)	Medicine Shop (Numbers)	
1	2	3	4	5	6	7	8	9	10	11	12	13	14		
1	Savli (M)	2(45)	1(5)	1(0)	1(0)	1(0)	1(0)	1(0)	1(0)	N.A.	2(0)	1	4		
2	Nandesari (INA)	1(9)	1(0)	23 Kms.	23 Kms.	1(12)	23 Kms.	23 Kms.	23 Kms.	N.A.	23 Kms.	1	1		
3	Petro-Chemical Complex (INA)	1(50)	1(0)	12 Kms.	12 Kms.	12 Kms.	12 Kms.	12 Kms.	12 Kms.	N.A.	12 Kms.	0	2		
4	GSFC Complex (INA)	1(28)	1(0)	5 Kms.	5 Kms.	5 Kms.	5 Kms.	5 Kms.	5 Kms.	N.A.	5 Kms.	0	2		
5	Vadodara (M Corp. + OG)	3(3915)	10(49)	5(0)	5(75)	8(122)	1(0)	1(12)	4(0)	N.A.	1(0)	10	1405		
6	Por-Ramangandi (INA)	25 Kms.	25 Kms.	25 Kms.	25 Kms.	25 Kms.	25 Kms.	25 Kms.	25 Kms.	N.A.	25 Kms.	0	0		
7	Nandesari (CT)	23 Kms.	6 Kms.	6 Kms.	1(0)	10 Kms.	23 Kms.	23 Kms.	23 Kms.	N.A.	23 Kms.	0	1		
8	Ranoli (CT)	14 Kms.	1(0)	1(0)	1(0)	1(5)	14 Kms.	14 Kms.	14 Kms.	N.A.	14 Kms.	0	2		
9	Karachiya (CT)	10 Kms.	3 Kms.	10 Kms.	10 Kms.	2 Kms.	7 Kms.	10 Kms.	10 Kms.	N.A.	10 Kms.	0	0		
10	Bajwa (CT)	1(25)	1(5)	9 Kms.	9 Kms.	9 Kms.	9 Kms.	9 Kms.	9 Kms.	N.A.	9 Kms.	0	5		
11	Jawaharnagar (Gujarat Refinery) (CT)	1(25)	6 Kms.	1(0)	6 Kms.	6 Kms.	6 Kms.	6 Kms.	6 Kms.	N.A.	6 Kms.	0	0		
12	Undera (CT)	5 Kms.	5 Kms.	5 Kms.	5 Kms.	5 Kms.	5 Kms.	5 Kms.	5 Kms.	N.A.	5 Kms.	0	1		
13	Tarsali (CT)	5 Kms.	3(0)	5 Kms.	5 Kms.	5 Kms.	10 Kms.	5 Kms.	5 Kms.	N.A.	5 Kms.	0	3		
14	Vaghodia (INA)	4 Kms.	1(0)	2 Kms.	2 Kms.	2 Kms.	22 Kms.	4 Kms.	2 Kms.	N.A.	22 Kms.	0	0		
15	Jarod (CT)	21 Kms.	1(4)	1(0)	1(5)	1(9)	20 Kms.	21 Kms.	1(0)	N.A.	20 Kms.	0	4		
16	Vaghodia (CT)	4 Kms.	1(10)	1(10)	1(4)	1(10)	22 Kms.	4 Kms.	1(0)	N.A.	22 Kms.	1	3		
17	Jetpur (CT)	1(20)	1(0)	1(0)	1(0)	1(5)	1(0)	16 Kms.	1(0)	N.A.	1(0)	0	4		
18	Chhota Udaipur (M)	1(116)	1(0)	1(6)	100 Kms.	1(10)	1(10)	100 Kms.	1(0)	N.A.	100 Kms.	1	6		
19	Kavant (CT)	113 Kms.	1(3)	1(0)	1(4)	1(0)	115 Kms.	115 Kms.	1(0)	N.A.	115 Kms.	1	4		
20	Nasvadi (CT)	80 Kms.	1(0)	1(0)	1(6)	80 Kms.	80 Kms.	80 Kms.	1(0)	N.A.	80 Kms.	0	5		

**STATEMENT - IV**  
**Medical Facilities, 2009**

Sr.No.	Name of Town	No. of Medical facilities* (with number of beds in brackets)													
		Hospitals (Allopathic & Others)	Dispensaries / Health Center	Family Welfare Center	Maternity and Child Welfare Center	Maternity Homes	T.B.Hospital/ Clinic	Nursing Homes	Veterinary Hospital	Mobile Health Clinic	Others etc.	Charitable Hospital/ Nursing Home	Nursing Home (Numbers)	Medicine Shop (Numbers)	
1	2	3	4	5	6	7	8	9	10	11	12	13	14		
21	Alikherva (CT)	70 Kms.	1(4)	70 Kms.	20 Kms.	20 Kms.	70 Kms.	70 Kms.	1(0)	N.A.	70 Kms.	0	5		
22	Bodeli (CT)	1(10)	1 Kms.	1 Kms.	70 Kms.	70 Kms.	70 Kms.	70 Kms.	1(0)	N.A.	70 Kms.	2	5		
23	Dabhoi (M)	1(100)	1(0)	3(0)	29 Kms.	2(10)	29 Kms.	1(4)	1(0)	N.A.	29 Kms.	2	40		
24	Padra (M + OG)	2(36)	1(3)	1(6)	1(6)	1(6)	1(0)	1(8)	1(0)	N.A.	15 Kms.	1	15		
25	Karjan (M)	1(45)	1(5)	32 Kms.	32 Kms.	1(11)	32 Kms.	32 Kms.	1(0)	N.A.	32 Kms.	0	10		

\*If a medical facility is not available in the town,nearest place distance from the town where facility is available has been given

\*N.A.:Not Available

**Statement-V**  
**Educational, Recreational and Cultural Facilities, 2009**

Sr. No.	Name of Town	Number of Educational Facilities*											
		Primary school	Middle school	Secondary school	Senior Secondary school	Arts/ Science/ Commerce colleges (of degree level and above)	Medical colleges	Engineering colleges	Management Institute/ colleges	Polytechnics	Recognised Shortland, Typewriting and vocational training		
1	2	3	4	5	6	7	8	9	10	11	12		
1	Savli (M)	4	(0)	1	1	1	1	1	VADODARA (30)	2	VADODARA (30)		
2	Nandesari (INA)	4	(0)	1	VASAD(6)	VADODARA (23)	VADODARA (23)	VADODARA (23)	VADODARA (23)	VADODARA (23)	VADODARA (23)		
3	Petro-Chemical Complex (INA)	3	(0)	3	3	VADODARA (12)	VADODARA (12)	VADODARA (12)	VADODARA (12)	VADODARA (12)	VADODARA (12)		
4	GSFC Complex (INA)	4	(0)	3	4	VADODARA (5)	VADODARA (5)	VADODARA (5)	VADODARA (5)	VADODARA (5)	VADODARA (5)		
5	Vadodara (M Corp. + OG)	469	(0)	336	221	4	6	4	1	2	1		
6	Por-Ramangamdi (INA)	POR(1)	(0)	VADODARA (25)	VADODARA (25)	VADODARA (25)	VADODARA (25)	VADODARA (25)	VADODARA (25)	VADODARA (25)	VADODARA (25)		
7	Nandesari (CT)	4	(0)	2	VADODARA (23)	VADODARA (23)	VADODARA (23)	VADODARA (23)	VADODARA (23)	VADODARA (23)	VADODARA (23)		
8	Ranoli (CT)	3	(0)	2	1	VADODARA (14)	VADODARA (14)	VADODARA (14)	VADODARA (14)	VADODARA (14)	VADODARA (14)		
9	Karachiya (CT)	1	(0)	BAJWA(3)	BAJWA(3)	VADODARA (10)	VADODARA (10)	VADODARA (10)	VADODARA (10)	VADODARA (10)	VADODARA (10)		
10	Bajwa (CT)	3	(0)	4	4	VADODARA (9)	VADODARA (9)	VADODARA (9)	VADODARA (9)	VADODARA (9)	VADODARA (9)		
11	Jawaharnagar (Gujarat Refinery) (CT)	10	(0)	4	3	VADODARA (6)	VADODARA (6)	VADODARA (6)	VADODARA (6)	VADODARA (6)	VADODARA (6)		
12	Undera (CT)	2	(0)	2	BAJWA(4)	VADODARA (5)	VADODARA (5)	VADODARA (5)	VADODARA (5)	VADODARA (5)	VADODARA (5)		

Statement-V  
Educational, Recreational and Cultural Facilities, 2009

Sr. No.	Name of Town	Number of Educational Facilities*											
		Primary school	Middle school	Secondary school	Senior Secondary school	Arts/ Science/ Commerce colleges (of degree level and above)	Medical colleges	Engineering colleges	Management Institute/ colleges	Polytechnics	Recognised Shortland, Typewriting and vocational training		
1	2	3	4	5	6	7	8	9	10	11	12		
13	Tarsali (CT)	5	(0)	VADODARA (5)	VADODARA (5)	VADODARA (5)	VADODARA (5)	VADODARA (5)	VADODARA (5)	VADODARA (5)	VADODARA (5)		
14	Vaghodia (INA)	1	(0)	VAGHODIA (2)	VAGHODIA (2)	PIPALIYA (7)	PIPALIYA (7)	LIMDA (3)	RAVAL (10)	1	VAGHODIA (2)		
15	Jarod (CT)	3	(0)	1	1	VADODARA (20)	VADODARA (20)	VADODARA (20)	RAVAL (20)	VADODARA (20)	VAGHODIA (15)		
16	Vaghodia (CT)	6	(0)	1	1	PIPALIYA (9)	PIPLIYA (9)	LIMDA (4)	RAVAL (6)	VADODARA (22)	1		
17	Jeipur (CT)	10	(0)	4	2	VADODARA (85)	VADODARA (85)	VADODARA (85)	VADODARA (85)	CHHOTA (22)	VADODARA (85)		
18	Chhota Udaipur (M)	20	(0)	8	3	1	VADODARA (100)	VADODARA (100)	VADODARA (100)	1	VADODARA (100)		
19	Kavant (CT)	4	(0)	2	1	CHHOTA (25)	VADODARA (115)	VADODARA (115)	VADODARA (115)	CHHOTA (27)	VADODARA (115)		
20	Nasvadi (CT)	5	(0)	3	2	VADODARA (80)	VADODARA (80)	VADODARA (80)	VADODARA (80)	CHHOTA (64)	VADODARA (80)		
21	Alikherva (CT)	5	(0)	1	1	VADODARA (70)	VADODARA (70)	VADODARA (70)	VADODARA (70)	CHHOTA (38)	VADODARA (70)		
22	Bodeli (CT)	3	(0)	3	1	VADODARA (70)	VADODARA (70)	VADODARA (70)	VADODARA (70)	CHHOTA (37)	VADODARA (70)		
23	Dabhoi (M)	17	(0)	6	8	VADODARA (29)	VADODARA (29)	VADODARA (29)	VADODARA (29)	VADODARA (29)	VADODARA (29)		
24	Padra (M + OG)	37	(0)	3	1	VADODARA (15)	VADODARA (15)	VADODARA (15)	VADODARA (15)	VADODARA (15)	3		
25	Karjan (M)	11	(0)	5	2	VADODARA (32)	VARNAM (20)	VADODARA (32)	BHARUCH (42)	VADODARA (32)	VADODARA (32)		

\*If an educational facility is not available in the town, the name of the nearest place and its distance from the town where facility is available has been given



Statement-V  
Educational, Recreational and Cultural Facilities, 2009  
Number of Social, Recreational and Cultural facilities

Sr. No.	Non-formal Education Center (Sarva Shiksha Abhyan Center)	Special School for Disabled	Others	No. of Home Orphanage	Working women's hostels (with No. of seats in bracket)	No. of Old Age Home	Stadium	Cinema Theatre	Auditorium/Community halls	Public libraries	Reading rooms
1	13	14	15	16	17	18	19	20	21	22	23
1	1	VADODARA (30)	VADODARA (30)	VADODARA (30)	VADODARA (30)	VADODARA (30)	VADODARA (30)	2	RASULPUR (4)	1	1
2	VADODARA (23)	VADODARA (23)	VADODARA (23)	VADODARA (23)	VADODARA (23)	VADODARA (23)	VADODARA (23)	VADODARA (23)	VADODARA (23)	VADODARA (23)	VADODARA (23)
3	VADODARA (12)	VADODARA (12)	VADODARA (12)	VADODARA (12)	VADODARA (12)	VADODARA (12)	5	2	2	VADODARA (12)	VADODARA (12)
4	VADODARA (5)	VADODARA (5)	VADODARA (5)	VADODARA (5)	VADODARA (5)	VADODARA (5)	1	1	5	2	1
5	18	4	8	6	4	3	11	19	23	11	11
6	VADODARA (25)	VADODARA (25)	VADODARA (25)	VADODARA (25)	VADODARA (25)	VADODARA (25)	VADODARA (25)	VADODARA (25)	VADODARA (25)	VADODARA (25)	VADODARA (25)
7	VADODDAR A (23)	VADODARA (23)	VADODARA (23)	VADODARA (23)	VADODARA (23)	VADODARA (23)	VADODARA (23)	VADODARA (23)	VADODARA (23)	VADODARA (23)	VADODARA (23)
8	VADODARA (14)	VADODARA (14)	VADODARA (14)	VADODARA (14)	VADODARA (14)	VADODARA (14)	VADODARA (14)	VADODARA (14)	VADODARA (14)	1	1
9	VADODARA (10)	VADODARA (10)	VADODARA (10)	VADODARA (10)	VADODARA (10)	VADODARA (10)	VADODARA (10)	BAJWA(3)	1	VADODARA (10)	VADODARA (10)
10	VADODARA (9)	VADODARA (9)	VADODARA (9)	VADODARA (9)	VADODARA (9)	VADODARA (9)	VADODARA (9)	3	VADODARA (9)	VADODARA (9)	VADODARA (9)
11	VADODARA (6)	VADODARA (6)	VADODARA (6)	VADODARA (6)	VADODARA (6)	VADODARA (6)	1	1	1	2	VADODARA (6)
12	1	VADODARA (5)	VADODARA (5)	VADODARA (5)	VADODARA (5)	VADODARA (5)	VADODARA (5)	VADODARA (5)	1	VADODARA (5)	VADODARA (5)
13	VADODARA (5)	VADODARA (5)	VADODARA (5)	VADODARA (5)	VADODARA (5)	VADODARA (5)	VADODARA (5)	VADODARA (5)	VADODARA (5)	VADODARA (5)	VADODARA (5)
14	VADODARA (22)	SIORA (5)	VADODARA (22)	VADODARA (22)	VADODARA (22)	GORAJ(12)	VADODARA (22)	VADODARA (22)	1	1	1
15	VADODARA (20)	VADODARA (20)	VADODARA (20)	VADODARA (20)	VADODARA (20)	GORAJ (25)	VADODARA (20)	1	VADODARA (20)	1	VAGHODIA (15)

Statement-V  
Educational, Recreational and Cultural Facilities, 2009

Sr. No.	Number of Social, Recreational and Cultural facilities										
	Non-formal Education Center (Sarva Shiksha Abhyan Center)	Special School for Disabled	Others	No. of Home Orphanage	Working women's hostels (with No. of seats in bracket)	No. of Old Age Home	Stadium	Cinema Theatre	Auditorium/Community halls	Public libraries	Reading rooms
1	13	14	15	16	17	18	19	20	21	22	23
16	VADODARA (22)	LILORA (15)	VADODARA (22)	VADODARA (22)	VADODARA (22)	GORAJ (8)	VADODARA (22)	1	PIPALIYA (9)	1	1
17	VADODARA (85)	VADODARA (85)	2	VADODARA (85)	VADODARA (85)	VADODARA (85)	VADODARA (85)	VADODARA (85)	1	1	1
18	1	VADODARA (100)	VADODARA (100)	1	VADODARA (100)	VADODARA (100)	VADODARA (100)	1	2	1	1
19	1	VADODARA (115)	DORMAR, T.A.S ANKHEDA(40)	VADODARA (115)	VADODARA (115)	SHINOR (105)	VADODARA (BMC)(115)	1	1	1	VADODARA (115)
20	1	VADODARA (80)	VADODARA (80)	VADODARA (80)	VADODARA (80)	VADODARA (80)	VADODARA (80)	1	2	1	1
21	VADODARA (70)	VADODARA (70)	VADODARA (70)	VADODARA (70)	VADODARA (70)	VADODARA (70)	VADODARA (70)	VADODARA (70)	BODELI (1)	BODELI (1)	BODELI (1)
22	VADODARA (70)	VADODARA (70)	VADODARA (70)	VADODARA (70)	VADODARA (70)	VADODARA (70)	VADODARA (70)	1	1	1	1
23	VADODARA (29)	VADODARA (29)	VADODARA (29)	VADODARA (29)	VADODARA (29)	VADODARA (29)	VADODARA (29)	VADODARA (29)	1	2	VADODARA (29)
24	1	1	VADODARA (15)	VADODARA (15)	VADODARA (15)	VADODARA (15)	VADODARA (15)	2	4	1	1
25	1	VEMAR (10)	VADODARA (32)	VADODARA (32)	MALSAR (25)	VADODARA (32)	VADODARA (32)	1	7	1	2

\*If an educational facility is not available in the town, the name of the nearest place and its distance from the town where facility is available has been given

**STATEMENT - VI**  
**Industry and Banking, 2009**

Sr. No.	Name of Town	Names of three most important commodities manufactured										
		1st	2nd	3rd	Number of banks			Number of				
					Nationalised Bank	Private Commercial Bank	Co-operative Bank	agricultural credit societies	Number of non-agricultural credit societies			
					6	7	8	9	10			
1	2	3	4	5	6	7	8	9	10			
1	Savli (M)	TOBACCO	CASTOR OIL		3	1	2	1	1			
2	Nandesari (INA)	CHEMICALS	ENGINEERING MATERIALS	AGRICULTURAL	2	0	0	0	0			
3	Petro-Chemical Complex (INA)	CHEMICALS	PLASTIC RAW MATERIALS	PETROLIUM PRODUCTS	1	0	0	0	0			
4	GSFC Complex (INA)	CHEMICAL FERTILIZER	CAPROOLACTAM	NYLON FILAMENT YARN	3	0	0	0	0			
5	Vadodara (M Corp. + OG)	CHEMICAL	FERTILIZERS	OIL	155	43	88	527	636			
6	Por-Ramangamdi (INA)	PLASTIC TOYS	COTTON	WHEAT MILL	1	0	0	0	0			
7	Nandesari (CT)	TOBACCO	CORN		2	0	0	0	0			
8	Ranoli (CT)	TOBACCO	PLASTIC CORK		2	0	0	1	0			
9	Karachiya (CT)	FERTILIZERS, URIA, SULPH ATE, GYPSUM	CHEMICALS	PETROL, DIESEL, KEROSENE	0	1	0	0	0			
10	Bajwa (CT)	FERTILIZERS, URIA, SULPH ATE, GYPSUM	CHEMICALS, PETROL, DIESEL, KEROSENE	TOBACCO	2	0	3	0	0			
11	Jawaharnagar (Gujarat Refinery) (CT)	PETROLEUM PRODUCTS	CRUDE OIL	COOKING GAS	1	0	1	0	0			
12	Undera (CT)	TOBACCO			1	0	0	0	0			
13	Tarsali (CT)	COTTON			1	1	0	0	0			
14	Vaghodia (INA)	ENGINEERING SPARE PARTS	TRANSFORMER TYRES	CORRUGATED BOXIS	1	0	0	0	0			
15	Jarod (CT)	MEDICINES	LIGHT FITTING PIPES	LIGHT FITTING EQUIPMENTS	2	2	1	1	1			
16	Vaghodia (CT)	COTTON			3	0	3	2	1			
17	Jetpur (CT)	COTTON			2	0	2	1	3			

**STATEMENT - VI**  
**Industry and Banking, 2009**

Sr. No.	Name of Town	Names of three most important commodities manufactured					Number of banks			Number of agricultural credit societies	Number of non-agricultural credit societies
		1st	2nd	3rd	Nationalised Bank	Private Commercial Bank	Co-operative Bank	agricultural credit societies			
1	2	3	4	5	6	7	8	9	10	4	
18	Chhota Udaipur (M)	DOLOMITE POWDER	DOLOMITE CHIPS/TILES	DOLOMITE RUBBLE STONE/TIMBER WOOD	2	6	4	1	4	4	
19	Kavant (CT)	FLUORSPAR (AT.KADIPANI,GMDC)			4	0	1	0	0	0	
20	Nasvadi (CT)	COLD DRINKS	SPUN PIPE CEMENT ARTICLES		3	0	2	2	3	3	
21	Aliherva (CT)	COTTON			1	2	0	0	0	0	
22	Bodeli (CT)	CEMENT PIPE FACTORIES	TILES	COTTON, JEANING FACTORIES	3	0	1	1	0	0	
23	Dabhoi (M)	UTENSILS	COTTON		10	1	2	1	0	0	
24	Padra (M + OG)	TOBACCO PRODUCTS	GOLD, SILVER ORNAMENTS		4	0	2	1	1	1	
25	Karjan (M)	COTTON			2	1	2	1	4	4	

STATEMENT - VII  
Civic and other amenities in Slums, 2009

Sl. No.	Class and name of town	Name of the slum	Is it notified	No. of households	(approximate) Population of the Slum	Paved roads (in kms.)	System of drainage			Number of latrines						Community No. of tap points/ public hydrants installed for supply of protected water	Electricity (Number of connections)			
							Open	Closed	Both (Open & Closed)	Nil	Pit System	Flush (Water borne)	Private Flush/Pour	Service Others	14		15	16	17	18
1	IV, Savli (M)	Shikora Bhagol	No	143	563	1.3	Nil	Nil	Nil	0	33	0	0	0	1	30	9	0		
2	IV, Savli (M)	Khadiya Bajar	No	162	563	0	Nil	Nil	Nil	0	39	0	0	0	1	30	15	0		
3	IV, Savli (M)	Mata Bhagol	No	125	479	0	Nil	Nil	Nil	0	28	0	0	0	1	20	8	0		
4	I, Vadodara (M Corp. + OG)	Sanjaynagar zupadpatti	No	312	1099	0	Nil	4	Nil	0	0	0	0	2	0	267	0	0		
5	I, Vadodara (M Corp. + OG)	Vaghriyas sanjaynagar, Jogni mata faliyu, shitla mata mandir	No	86	418	0	Nil	0	Nil	0	1	1	0	1	0	74	0	0		
6	I, Vadodara (M Corp. + OG)	Rabarivas, Bariya vas, Vaghri vas, Odenagar, marwadi mohallo	No	171	850	0	Nil	8	Nil	0	0	0	0	2	0	154	0	0		
7	I, Vadodara (M Corp. + OG)	Vaghela nagar, Kushra rog vasahat, marwadi mohalla	No	116	578	0	Nil	0	Nil	0	0	0	0	2	4	103	0	0		
8	I, Vadodara (M Corp. + OG)	Mahakali mohallo, marathi mohalla, talavadi sanme makano	No	115	526	0	Nil	9	Nil	0	0	0	0	2	0	104	0	0		
9	I, Vadodara (M Corp. + OG)	Hujarat tekra	No	80	403	0	Nil	3	Nil	0	0	0	0	1	0	68	0	0		
10	I, Vadodara (M Corp. + OG)	Alifnagar road, kamdar kalyanendra	No	78	351	0	Nil	0	Nil	0	0	0	0	0	2	37	0	0		
11	I, Vadodara (M Corp. + OG)	Hathikhana, harijanvas, kagla chali, Rajiv ekta mangleshvar	No	137	705	0	Nil	4	Nil	0	0	0	0	2	0	115	0	0		
12	I, Vadodara (M Corp. + OG)	Roshan nagar	No	115	609	0	Nil	0	Nil	0	0	2	0	2	4	106	0	0		
13	I, Vadodara (M Corp. + OG)	Chaman tekro, vashat	No	108	546	0	Nil	0	Nil	0	1	0	0	0	5	94	0	0		
14	I, Vadodara (M Corp. + OG)	Harilal ni chal, Maruti hanuman mandir, Hanuman tekri	No	155	662	0	Nil	0	Nil	0	1	0	0	2	0	135	0	0		
15	I, Vadodara (M Corp. + OG)	Bajaniya vas, choravala faliyu	No	99	504	0	Nil	7	Nil	0	0	0	0	1	0	89	0	0		
16	I, Vadodara (M Corp. + OG)	Kapurai gam	No	174	796	0	Nil	5	Nil	0	0	0	2	0	154	0	0			
17	I, Vadodara (M Corp. + OG)	Rathod faliyu, satkeval mandir, navi nagri, navkul matanu mandir	No	125	601	0	Nil	6	Nil	0	0	0	2	0	112	0	0			
18	I, Vadodara (M Corp. + OG)	Soma talav, rathodiya vas	No	150	605	0	Nil	2	Nil	0	0	0	3	0	136	0	0			
19	I, Vadodara (M Corp. + OG)	Soma talav, rathodiya vas ni bajama	No	125	592	0	Nil	9	Nil	0	0	0	2	0	116	0	0			
20	I, Vadodara (M Corp. + OG)	Soma talav, gando vistar, maruti gas godown, indane gas	No	144	674	0	Nil	0	Nil	0	0	1	0	2	1	106	0	0		

Sr.No.	Class and name of town	Name of the slum	Is it notified	No. of households (approximate)	Population of the Slum (approximate)	Paved roads (in kms.)	System of drainage			Number of latrines							No. of tap points/ public hydrants installed for supply of protected water		Electricity (Number of connections)			
							Both (Open & Closed)	Open Closed	Nil (Closed)	Pit System	Private			Service Others	Community	17	18	19	20			
											Flush/ Pour Flush (Water borne)	Flush (Water borne)	Others									
1		3	4	5	6	7	8	9	10	11	12	13	14	15	16	17	18	19	20			
21	I,Vadodara (M Corp. + OG)	Nayakpura estate ni bajuma, ashok estate ni baju ma	No	145	658	0	Nil	Nil	Nil	Nil	0	0	1	4	2	0	88	0	0			
22	I,Vadodara (M Corp. + OG)	Dudhiya talav pase na zupada, hanuman tekri	No	162	751	0	Nil	Nil	Nil	0	1	0	0	0	3	4	148	0	0			
23	I,Vadodara (M Corp. + OG)	Khodiyar nagar ni chaali - part II	No	121	549	0	Nil	Nil	Nil	4	0	0	0	0	1	0	111	0	0			
24	I,Vadodara (M Corp. + OG)	Hanuman tekri, ganda vasvat na makano	No	83	394	0	Nil	Nil	Nil	8	0	0	0	0	1	0	69	0	0			
25	I,Vadodara (M Corp. + OG)	Chandra nagar zupad patti	No	62	299	0	Nil	Nil	Nil	0	0	0	2	0	0	1	45	0	0			
26	I,Vadodara (M Corp. + OG)	Ganesh nagar no-2	No	114	612	0	Nil	Nil	Nil	6	0	0	0	0	1	0	93	0	0			
27	I,Vadodara (M Corp. + OG)	Rishi society, ambika vidhyalayya road, ganeshnagar - 2	No	166	832	0	Nil	Nil	Nil	0	0	0	0	0	2	1	119	0	0			
28	I,Vadodara (M Corp. + OG)	Ganesh nagar no-1	No	108	543	0	Nil	Nil	Nil	1	0	0	0	0	1	0	79	0	0			
29	I,Vadodara (M Corp. + OG)	Shivnagar dabhoi road	No	190	740	0	Nil	Nil	Nil	5	0	0	0	0	2	0	143	0	0			
30	I,Vadodara (M Corp. + OG)	Bharat vadi	No	249	1065	0	Nil	Nil	Nil	6	0	0	0	0	4	0	158	0	0			
31	I,Vadodara (M Corp. + OG)	Lalita chah zupad patti	No	54	280	0	Nil	Nil	Nil	7	0	0	0	0	1	0	47	0	0			
32	I,Vadodara (M Corp. + OG)	Lohan vas ni baju ma	No	137	565	0	Nil	Nil	Nil	0	0	0	1	0	0	4	117	0	0			
33	I,Vadodara (M Corp. + OG)	Lohan vas, Navgrah mandir ni pachhad	No	132	615	0	Nil	Nil	Nil	9	0	0	0	0	2	0	92	0	0			
34	I,Vadodara (M Corp. + OG)	Choudhary vas, Navgrah mandir, pratap nagar bridge vistar	No	65	280	0	Nil	Nil	Nil	0	0	0	1	0	0	0	39	0	0			
35	I,Vadodara (M Corp. + OG)	Babu bhai ni chali, jalaram nagar	No	86	378	0	Nil	Nil	Nil	4	0	0	0	0	1	0	56	0	0			
36	I,Vadodara (M Corp. + OG)	sing dana ni bhatti, shanti nagar, siya ram nagar	No	161	798	0	Nil	Nil	Nil	6	0	0	0	0	2	0	126	0	0			
37	I,Vadodara (M Corp. + OG)	mangal park gokulnagar	No	150	660	0	Nil	Nil	Nil	4	0	0	0	0	2	0	129	0	0			
38	I,Vadodara (M Corp. + OG)	mali mohallo	No	85	457	0	Nil	Nil	Nil	3	0	0	0	0	1	0	45	0	0			
39	I,Vadodara (M Corp. + OG)	Jalaram estate, Ragini party plot, Sant keval ni khadki, rathodia vas	No	102	482	0	Nil	Nil	Nil	7	0	0	0	0	2	0	82	0	0			
40	I,Vadodara (M Corp. + OG)	Ganeshnagar -2	No	64	320	0	Nil	Nil	Nil	0	0	0	1	3	0	0	43	0	0			

Sr.No.	Class and name of town	Name of the slum	Is it notified	No. of households (approximate)	Population of the Slum (approximate)	Paved roads (in kms.)	System of drainage					Number of latrines					Community	No. of tap points/ public hydrants installed for supply of protected water	Electricity (Number of connections)		
							Open	Closed	Both (Open & Closed)	Nil	Pit System	Private			Road lighting	Domestic			Others		
												Flush (Water borne)	Flush/Pour	Service Others							
1	2	3	4	5	6	7	8	9	10	11	12	13	14	15	16	17	18	19	20		
41	I,Vadodara (M Corp. + OG)	Kabir plaza, kabir residency	No	140	628	0	0	0	0	Nil	0	0	1	0	0	0	114	0	0		
42	I,Vadodara (M Corp. + OG)	Ghaghretia	No	140	577	0	0	0	0	Nil	0	0	0	0	1	4	121	0	0		
43	I,Vadodara (M Corp. + OG)	Pratapnagar railway line na zupadda	No	53	239	0	0	0	0	Nil	9	0	0	0	1	0	26	0	0		
44	I,Vadodara (M Corp. + OG)	Vijayvadi	No	155	659	0	0	0	0	Nil	7	0	0	0	1	0	144	0	0		
45	I,Vadodara (M Corp. + OG)	Mahakali nagar	No	88	371	0	0	0	0	Nil	0	0	1	0	0	0	52	0	0		
46	I,Vadodara (M Corp. + OG)	Subhash nagar	No	220	953	0	0	0	0	Nil	0	0	1	0	2	4	187	0	0		
47	I,Vadodara (M Corp. + OG)	Ganesh nagar	No	115	539	0	0	0	0	Nil	4	0	0	0	2	0	100	0	0		
48	I,Vadodara (M Corp. + OG)	Shivaji puri, patra ni chali	No	171	713	0	0	0	0	Nil	0	0	0	0	0	2	148	0	0		
49	I,Vadodara (M Corp. + OG)	Bhim talav - atladara	No	112	462	0	0	0	0	Nil	6	0	0	0	1	0	95	0	0		
50	I,Vadodara (M Corp. + OG)	Bhim talav zupada	No	126	553	0	0	0	0	Nil	0	3	2	0	3	4	114	0	0		
51	I,Vadodara (M Corp. + OG)	Jamvadi	No	87	360	0	0	0	0	Nil	4	0	0	0	1	0	66	0	0		
52	I,Vadodara (M Corp. + OG)	Bhinnath na khado, goswami na makano	No	97	403	0	0	0	0	Nil	8	0	0	0	1	0	72	0	0		
53	I,Vadodara (M Corp. + OG)	Bhinnath vyayam shala	No	125	573	0	0	0	0	Nil	0	0	0	0	2	4	116	0	0		
54	I,Vadodara (M Corp. + OG)	Shruti surfing thi rampir mandir valu faliyu, karan jamvadi, navinagari, marvadi mohallo	No	91	409	0	0	0	0	Nil	4	0	0	0	1	0	74	0	0		
55	I,Vadodara (M Corp. + OG)	Navinagari jamvadi, abhyankar chali, marvadi mohallo, dhura coat	No	104	544	0	0	0	0	Nil	0	0	0	0	1	1	72	0	0		
56	I,Vadodara (M Corp. + OG)	subhash nagar, railway na makan	No	82	360	0	0	0	0	Nil	0	0	0	0	0	2	61	0	0		
57	I,Vadodara (M Corp. + OG)	subhash nagar, parshu ram nagar society	No	140	586	0	0	0	0	Nil	0	0	2	0	0	4	116	0	0		
58	I,Vadodara (M Corp. + OG)	Sanjainagar zupadpatti, seva camp, ishwar krupa society	No	79	387	0	0	0	0	Nil	6	0	0	0	1	0	58	0	0		
59	I,Vadodara (M Corp. + OG)	Mahindra gujart tractor co. ltd., don bosko, snehalaya, vishwamitri bridge main road	No	191	881	0	0	0	0	Nil	0	0	0	0	3	1	168	0	0		
60	I,Vadodara (M Corp. + OG)	Koteswar mahadev ni aju baju no vistar, vaishali service station bajuna zupadpatti	No	76	349	0	0	0	0	Nil	0	0	1	0	1	0	45	0	0		

Sr.No.	Class and name of town	Name of the slum	Is it notified	No. of households (approximate)	Population of the Slum (approximate)	Paved roads (in kms.)	System of drainage					Number of latrines					No. of tap points/ public hydrants installed for supply of protected water	Electricity (Number of connections)		
							Open	Closed	Both (Open & Closed)	Nil	Pit System	Private		Service	Others	Domestic		Road lighting	Others	
												Flush (Water borne)	Flush/Pour							
1	2	3	4	5	6	7	8	9	10	11	12	13	14	15	16	17	18	19	20	
61	I,Vadodara (M Corp. + OG)	Mujambhuda, Purvi baal mandir ni chaal, bhanger wala ni chaal	No	122	586	0				Nil	4	0	0	0	1	0	110	0	0	
62	I,Vadodara (M Corp. + OG)	Bhaliya mohallo, mali mohallo, bhorav nagar	No	171	862	0				Nil	8	0	0	0	2	0	121	0	0	
63	I,Vadodara (M Corp. + OG)	Sarvodaya nagar	No	168	638	0				Nil	0	0	0	0	2	4	116	0	0	
64	I,Vadodara (M Corp. + OG)	Sarvodaya nagar, kalali fataak, chamunda nagar	No	146	607	0				Nil	0	0	0	0	2	4	115	0	0	
65	I,Vadodara (M Corp. + OG)	Bhimnath nagar	No	201	829	0				Nil	0	1	0	0	3	2	183	0	0	
66	I,Vadodara (M Corp. + OG)	Nilkant timber, adinath marble, vrund party plot, santoshi vasahat	No	108	499	0				Nil	4	0	0	0	1	0	85	0	0	
67	I,Vadodara (M Corp. + OG)	Pratapbang society	No	114	478	0				Nil	0	0	1	0	2	2	87	0	0	
68	I,Vadodara (M Corp. + OG)	Adhyapak colony, slum area zupad patti	No	203	767	0				Nil	0	1	3	0	1	4	168	0	0	
69	I,Vadodara (M Corp. + OG)	Narmada canal pase zupada, pumping station	No	71	320	0				Nil	0	3	2	0	0	2	27	0	0	
70	I,Vadodara (M Corp. + OG)	sama talav zupad patti, jalaram mandir	No	130	602	0				Nil	6	0	0	0	1	0	121	0	0	
71	I,Vadodara (M Corp. + OG)	Navi nagri samagam	No	283	1334	0				Nil	0	7	1	0	2	6	221	0	0	
72	I,Vadodara (M Corp. + OG)	Samagam anganwadi	No	125	561	0				Nil	4	0	0	0	1	0	113	0	0	
73	I,Vadodara (M Corp. + OG)	Sanjaynagar	No	250	1073	0				Nil	0	9	0	0	2	0	219	0	0	
74	I,Vadodara (M Corp. + OG)	Ramnagar zupadpatti	No	54	253	0				Nil	7	0	0	0	1	0	34	0	0	
75	I,Vadodara (M Corp. + OG)	Ashiyana nagar, dhobi ghat	No	154	727	0				Nil	5	0	0	0	2	0	117	0	0	
76	I,Vadodara (M Corp. + OG)	Rajiv nagar zupad patti	No	131	649	0				Nil	3	0	0	0	1	0	112	0	0	
77	I,Vadodara (M Corp. + OG)	Roshan nagar	No	94	556	0				Nil	0	2	0	0	0	1	79	0	0	
78	I,Vadodara (M Corp. + OG)	Suej pumping station, prakash nagar	No	89	426	0				Nil	8	0	0	0	1	0	62	0	0	
79	I,Vadodara (M Corp. + OG)	Indira nagar	No	167	808	0				Nil	0	46	0	0	2	1	149	0	0	
80	I,Vadodara (M Corp. + OG)	Govind nagar -I, Bharwad vas	No	76	349	0				Nil	0	0	1	0	0	0	43	0	0	
81	I,Vadodara (M Corp. + OG)	Govind nagar	No	507	2232	0				Nil	6	0	0	0	5	0	415	0	0	



Sr.No.	Class and name of town	Name of the slum	Is it notified	No. of households (approximate)	Population of the Slum (approximate)	Paved roads (in kms.)	System of drainage	Number of latrines							No. of tap points/ public hydrants/ installed for supply of protected water	Electricity (Number of connections)				
								Both (Open & Closed)				Private				Community	Domestic	Road Lighting (points)	Others	
								Open	Closed	Both (Open & Closed)	Nil	Pit System	Flush/ Pour Flush (Water borne)	Service						Others
1								8	9	10	11	12	13	14	15	16	17	18	19	20
82	I,Vadodara (M Corp. + OG)	Govind nagar, tower phone, vishwa mitri nadi, budhh dev colony	No	117	490	0	Nil	4	0	0	0	0	0	0	0	1	0	104	0	0
83	I,Vadodara (M Corp. + OG)	Kalyan nagar	No	131	699	0	Nil	9	0	0	0	0	0	0	1	0	0	101	0	0
84	I,Vadodara (M Corp. + OG)	Pathan mohallo, kabir chowk, kanta faliyu, kalyan nagar, shiv mandir	No	139	725	0	Nil	7	0	0	0	0	0	0	1	0	0	124	0	0
85	I,Vadodara (M Corp. + OG)	Pathan mohallo, M J school	No	132	810	0	Nil	8	0	0	0	0	0	0	1	0	0	127	0	0
86	I,Vadodara (M Corp. + OG)	Ajmeri mohallo, ramdev faliyu, pathan mohallo kalyan nagar	No	175	939	0	Nil	9	0	0	0	0	0	0	2	0	0	143	0	0
87	I,Vadodara (M Corp. + OG)	Ajmeri mohallo, mnau bhai gadia wala no khancho, kalyan nagar khada vistar	No	189	1001	0	Nil	0	1	0	0	0	0	0	2	0	0	162	0	0
88	I,Vadodara (M Corp. + OG)	Gurkha chali, rohit vas kammath mahadev	No	127	547	0	Nil	4	0	0	0	0	0	0	2	0	0	107	0	0
89	I,Vadodara (M Corp. + OG)	Bhaiya chal, hanuman chali, shri ranchod vatika, van vibhag ni office	No	142	702	0	Nil	2	0	0	0	0	0	0	2	0	0	112	0	0
90	I,Vadodara (M Corp. + OG)	Jalaran motors, bavan chal	No	163	853	0	Nil	0	0	1	0	0	0	0	2	0	0	117	0	0
91	I,Vadodara (M Corp. + OG)	Sarkari vasahat	No	115	608	0	Nil	5	0	0	0	0	0	0	2	0	0	101	0	0
92	I,Vadodara (M Corp. + OG)	ayodhya nagar	No	63	353	0	Nil	6	0	0	0	0	0	0	1	0	0	57	0	0
93	I,Vadodara (M Corp. + OG)	Ambedkar chowk, davda nagar, namuna makan	No	170	716	0	Nil	0	0	0	0	0	0	0	2	1	1	149	0	0
94	I,Vadodara (M Corp. + OG)	Davda nagar, Rampir mandir, limda faliyu, tuisi road	No	90	380	0	Nil	4	0	0	0	0	0	0	1	0	0	52	0	0
95	I,Vadodara (M Corp. + OG)	Kismat chowk, khodiyar chowk	No	122	525	0	Nil	0	0	0	0	0	0	0	0	0	3	79	0	0
96	I,Vadodara (M Corp. + OG)	Bharwad ni chali	No	166	692	0	Nil	8	0	0	0	0	0	0	1	0	0	124	0	0
97	I,Vadodara (M Corp. + OG)	Indra puri	No	81	333	0	Nil	0	0	0	0	0	0	0	0	0	2	61	0	0
98	I,Vadodara (M Corp. + OG)	Jai mahakal ni society	No	161	663	0	Nil	9	0	0	0	0	0	0	1	0	0	113	0	0
99	I,Vadodara (M Corp. + OG)	Jhanda chowk, Kishanwadi char rasta	No	91	373	0	Nil	0	0	0	0	0	0	0	0	0	3	72	0	0
100	I,Vadodara (M Corp. + OG)	Subhash chowk, Rajeshwari steel	No	84	390	0	Nil	0	0	0	0	0	0	2	0	0	2	69	0	0
101	I,Vadodara (M Corp. + OG)	Subhash chowk	No	80	318	0	Nil	0	0	0	0	0	0	0	0	0	2	68	0	0

Sr.No.	Class and name of town	Name of the slum	Is it notified	No. of households (approximate)	Population of the Slum (approximate)	Paved roads (in kms.)	System of drainage			Number of latrines						No. of tap points/ public hydrants installed for supply of protected water	Electricity (Number of connections)			
							Open Closed	Both (Open & Closed)	Nil	Pit System			Private Flush/ Pour Flush (Water borne)				Community	Domestic	Road Lighting	Others
										Open	Closed	Nil	Flush (Water borne)	Pour Flush	Service Others					
102	I,Vadodara (M Corp. + OG)	Santoshi faliyu, jogni mata nu mandir, jai mahajan	No	226	965	0	10	11	12	13	14	15	16	17	18	19	20			
103	I,Vadodara (M Corp. + OG)	Jhanda chowk, J P nagar, Mahadev mandir	No	119	537	0	10	11	12	13	14	15	16	17	18	19	20			
104	I,Vadodara (M Corp. + OG)	Shingola talav ni aaju baju, pramukh swami society, madhuban society	No	103	443	0	10	11	12	13	14	15	16	17	18	19	20			
105	I,Vadodara (M Corp. + OG)	Raja rani talav, dargah, shitla mata nu mandir, machhi market, pani gate police station	No	78	354	0	10	11	12	13	14	15	16	17	18	19	20			
106	I,Vadodara (M Corp. + OG)	Anarnagar -2, Hari ganesh apartment, anarnagar vaghri vas taraf	No	102	499	0	10	11	12	13	14	15	16	17	18	19	20			
107	I,Vadodara (M Corp. + OG)	Vaghri vas, jorawar pir mohallo, jorawar pir kabristan	No	71	323	0	10	11	12	13	14	15	16	17	18	19	20			
108	I,Vadodara (M Corp. + OG)	Madar mohallo, sarasiya talav	No	144	733	0	10	11	12	13	14	15	16	17	18	19	20			
109	I,Vadodara (M Corp. + OG)	Suryaankhi hanuman mandir, thekar nath samsnan, chand miya ni chah	No	67	294	0	10	11	12	13	14	15	16	17	18	19	20			
110	I,Vadodara (M Corp. + OG)	Hazarat chothe mohammad dada masjid, azabdi mill compound, gaurav society	No	71	391	0	10	11	12	13	14	15	16	17	18	19	20			
111	I,Vadodara (M Corp. + OG)	Thekarnath samsnan passe thi baroda motor way bridge taraf	No	148	593	0	10	11	12	13	14	15	16	17	18	19	20			
112	I,Vadodara (M Corp. + OG)	Shitla mata mohalla talav	No	62	300	0	10	11	12	13	14	15	16	17	18	19	20			
113	I,Vadodara (M Corp. + OG)	Jogni mata nu mandir	No	138	621	0	10	11	12	13	14	15	16	17	18	19	20			
114	I,Vadodara (M Corp. + OG)	Bansari society, kuliba nagar zupad patti, rajiv nagar zupad patti	No	76	342	0	10	11	12	13	14	15	16	17	18	19	20			
115	I,Vadodara (M Corp. + OG)	Ambedkar nagar police chowky, ekta nagar	No	196	895	0	10	11	12	13	14	15	16	17	18	19	20			
116	I,Vadodara (M Corp. + OG)	Sangan mohallo, ekawan vistar	No	135	690	0	10	11	12	13	14	15	16	17	18	19	20			
117	I,Vadodara (M Corp. + OG)	Kamla nagar kotni bajuno vistar	No	135	607	0	10	11	12	13	14	15	16	17	18	19	20			
118	I,Vadodara (M Corp. + OG)	Ekta nagar	No	200	1145	0	10	11	12	13	14	15	16	17	18	19	20			
119	I,Vadodara (M Corp. + OG)	Prathmik shala ekta nagar, ram pir mandir, ekta nagar	No	148	691	0	10	11	12	13	14	15	16	17	18	19	20			

Sr.No.	Class and name of town	Name of the slum	Is it notified	No. of households (approximate)	Population of the Slum (approximate)	Paved roads (in kms.)	System of drainage			Number of latrines			Community	No. of tap points/ public hydrants installed for supply of protected water	Electricity				
							Open	Closed	Both (Open & Closed)	Nil	Pit System	Flush/ Pour Flush (Water borne)			Service Others	Domestic	Road lighting	Others	
																			Open
1	2	3	4	5	6	7	8	9	10	11	12	13	14	15	16	17	18	19	20
120	I,Vadodara (M Corp. + OG)	Zupada, khulla plot, leprosy hospital	No	55	246	0	0	0	Nil	0	0	0	0	0	0	4	44	0	0
121	I,Vadodara (M Corp. + OG)	Nalanda slum quarters, jogni mata	No	154	684	0	0	0	Nil	6	0	0	0	3	0	0	123	0	0
122	I,Vadodara (M Corp. + OG)	Dipak nagar, jai ambe nagar, dhari society, ambe vidhyalaya	No	108	446	0	0	0	Nil	0	0	0	1	0	1	4	90	0	0
123	I,Vadodara (M Corp. + OG)	Boriya talav -1 & 2	No	131	594	0	0	0	Nil	0	0	0	1	0	1	0	104	0	0
124	I,Vadodara (M Corp. + OG)	Kathiawadi hotel, GIDC, kohinoor flour mill, Shri hari farsan	No	66	265	0	0	0	Nil	0	0	0	0	0	0	1	51	0	0
125	I,Vadodara (M Corp. + OG)	Khatri nagar, shiv shakti nagar	No	123	623	0	0	0	Nil	4	0	0	0	2	0	0	88	0	0
126	I,Vadodara (M Corp. + OG)	Ambewadi, Navo railway bridge, jagganath society	No	93	397	0	0	0	Nil	0	1	0	0	0	0	0	72	0	0
127	I,Vadodara (M Corp. + OG)	Boriya nagar	No	257	1215	0	0	0	Nil	8	0	0	0	1	0	0	123	0	0
128	I,Vadodara (M Corp. + OG)	Sofiya park, varish park, shalimar park	No	138	650	0	0	0	Nil	4	0	0	0	1	0	0	105	0	0
129	I,Vadodara (M Corp. + OG)	Shri ram nagar, gamaniya talavadi	No	66	416	0	0	0	Nil	0	0	0	0	0	1	1	45	0	0
130	I,Vadodara (M Corp. + OG)	Model farm quarters	No	62	244	0	0	0	Nil	5	0	0	0	1	0	0	38	0	0
131	I,Vadodara (M Corp. + OG)	Shri ram nagar, indira nagar zupad patti	No	172	776	0	0	0	Nil	0	1	0	0	2	0	0	148	0	0
132	I,Vadodara (M Corp. + OG)	Rathwa gas agency, Subhan pura slum quarters	No	144	659	0	0	0	Nil	0	1	0	0	2	0	0	116	0	0
133	I,Vadodara (M Corp. + OG)	Vadnagar	No	83	361	0	0	0	Nil	7	0	0	0	1	0	0	56	0	0
134	I,Vadodara (M Corp. + OG)	Ramdevnagar, Gotri talav	No	128	604	0	0	0	Nil	0	0	1	1	0	1	0	106	0	0
135	I,Vadodara (M Corp. + OG)	Ramdev nagar	No	123	574	0	0	0	Nil	6	0	0	0	1	0	0	107	0	0
136	I,Vadodara (M Corp. + OG)	Shivam duplex, Amrapati ambika nagar, lalbhai park	No	128	594	0	0	0	Nil	4	0	0	0	1	0	0	97	0	0
137	I,Vadodara (M Corp. + OG)	Jambua highway, gokul nagar baju no vistar	No	100	464	0	0	0	Nil	4	0	0	0	1	0	0	71	0	0
138	I,Vadodara (M Corp. + OG)	Talav, makar pura gamtal, vankar vas, bhagat plastic, garib nagar	No	154	720	0	0	0	Nil	0	1	0	0	1	2	2	106	0	0
139	I,Vadodara (M Corp. + OG)	Mahakali mandir, milk dairy, choro	No	154	729	0	0	0	Nil	0	0	0	0	1	2	2	117	0	0

Sr.No.	Class and name of town	Name of the slum	Is it notified	No. of households (approximate)	Population of the Slum (approximate)	Paved roads (in kms.)	System of drainage			Number of latrines						No. of tap points/ public hydrants installed for supply of protected water			Electricity (Number of connections)			
							Open	Closed	Both (Open & Closed)	Nil	Pit System	Private			Service	Others	Community	Road lighting	Domestic	Others		
												Flush (Water borne)	Flush	Pour Flush								
1		3	4	5	6	7	8	9	10	11	12	13	14	15	16	17	18	19	20			
140	I,Vadodara (M Corp. + OG)	Vankar vas, tower faliyu, barot faliyu	No	146	724	0				Nil	0	0	0	0	1	4	21	0	0			
141	I,Vadodara (M Corp. + OG)	Ramkaka zupad patti, Satyam comp.	No	74	368	0				Nil	0	0	4	0	0	1	58	0	0			
142	I,Vadodara (M Corp. + OG)	Ganga bai high school, shri hari nagar, gayatri duplex, Talav samshan	No	167	778	0				Nil	0	0	1	0	1	4	146	0	0			
143	I,Vadodara (M Corp. + OG)	Vishwakarma vidhyalaya, bajrang nagar, madhukuni	No	134	542	0				Nil	0	0	1	0	1	0	101	0	0			
144	I,Vadodara (M Corp. + OG)	Divya bhaskar gate, sarkari dawakhamu	No	54	277	0				Nil	7	0	0	0	2	0	36	0	0			
145	I,Vadodara (M Corp. + OG)	Bhathuji nagar vasahat, maruti nandan	No	140	620	0				Nil	8	0	0	0	1	0	129	0	0			
146	I,Vadodara (M Corp. + OG)	Bhathuji nagar pase na railway line zupadpatti	No	97	456	0				Nil	0	0	2	0	0	2	83	0	0			
147	I,Vadodara (M Corp. + OG)	Bhathuji nagar vasahat	No	135	555	0				Nil	0	2	0	0	2	4	116	0	0			
148	III,Chhota Udaipur (M)	Disteti Faliya	No	80	415	1.5	OD				0	50	0	0	5	4	60	3	0			
149	III,Chhota Udaipur (M)	Station Tanki Faliya	No	110	625	1.5				Nil	0	20	0	0	4	5	30	6	0			
150	III,Chhota Udaipur (M)	Navapura, Golvada	No	120	650	1.5	OD				0	80	0	0	5	4	80	4	0			
151	III,Chhota Udaipur (M)	Kadiya Faliya, Maniar Faliya	No	80	475	1.5	OD				0	50	0	0	4	3	70	4	0			
152	III,Chhota Udaipur (M)	Harijanvas, Nayakvas	No	140	800	1.5	OD				0	60	0	0	5	4	90	6	0			
153	III,Chhota Udaipur (M)	Ganji Faliya,Zasrda Faliya	No	130	600	1.5	OD				0	55	0	0	4	4	80	8	0			
154	III,Chhota Udaipur (M)	Mahudi Faliya	No	105	550	1.5	OD				0	70	0	0	4	5	80	5	0			
155	II,Dabhoi (M)	Idgh Bharwad na makano	No	88	449	0.5		BD			0	71	0	0	1	3	83	5	0			
156	II,Dabhoi (M)	Rani ni hotel kabrasthan Zupad patti	No	115	709	0.5		BD			0	98	0	0	1	5	109	8	0			
157	II,Dabhoi (M)	Bag Wada	No	140	857	0.75	CD				0	132	0	0	0	3	129	8	0			
158	II,Dabhoi (M)	Sardar Faliya, Badrudin Mohalla etc.	No	150	881	0.75	CD				0	135	0	0	2	4	145	8	0			
159	II,Dabhoi (M)	kanskiwad, Dayapar mohalla ni pachhad	No	86	420	0.75	CD				0	82	0	0	2	5	80	5	0			

Sr.No.	Class and name of town	3	Name of the slum	4	Is it notified	No. of households (approximate)	Population of the Slum (approximate)	Paved roads (in kms.)	System of drainage			Number of latrines					Community	No. of tap points/ public hydrants installed for supply of protected water	Electricity (Number of connections)			
									Open	Closed	Both (Open & Closed)	Nil	Pit System	Flush (Water borne)	Private Flush (Water borne)	Service Others			Domestic	Road lighting	Others	
1	2					5	6	7	8	9	10	11	12	13	14	15	16	17	18	19	20	
160	II,Dabhoi (M)		Mota Bhihwada,maldi mata Mandir	No	95	441	0.5	CD	0	0	0	0	88	0	0	2	4	90	5	0		
161	II,Dabhoi (M)		Kotiwad Karan rd. mochhaliya pachhad	No	53	217	0.5	BD	0	0	0	0	41	0	0	1	2	43	4	0		
162	II,Dabhoi (M)		Harijanwas, Rammagar,Mota Bhihwado	No	120	555	0.5	BD	0	0	0	0	108	0	0	1	4	115	6	0		
163	II,Dabhoi (M)		hirabhagolbahar polis chawki pachhad	No	124	579	0.5	BD	0	0	0	0	102	0	0	2	3	116	6	0		
164	II,Dabhoi (M)		hirabhagolbahar Rd. ni pachhad padar vistar	No	83	365	0.5	BD	0	0	0	0	75	0	0	1	3	71	4	0		
165	III,Padra (M + OG)		Suryanagar Zupadpatti	No	70	370	0	CD	0	0	0	0	25	0	0	0	2	25	6	0		
166	III,Padra (M + OG)		Sindhiwad	No	61	275	0	CD	0	0	0	0	17	0	0	0	1	50	5	0		
167	III,Padra (M + OG)		Zupadpattil near Trikamji Mandikr	No	65	293	0	CD	0	0	0	0	25	0	0	0	1	20	3	0		
168	III,Padra (M + OG)		Zupadpatti near Fulbag Jakat Naka	No	100	530	0	OD	0	0	0	0	60	0	0	0	4	70	9	0		
169	III,Padra (M + OG)		Bajrang Nagar	No	67	302	0	OD	0	0	0	0	15	0	0	0	1	20	5	0		
170	III,Padra (M + OG)		Shamai Kuvo	No	60	320	0	CD	0	0	0	0	20	0	0	0	1	48	8	0		
171	III,Padra (M + OG)		Nani Bhagol	No	70	360	0	CD	0	0	0	0	30	0	0	1	2	40	3	0		
172	III,Padra (M + OG)		Rammagar	No	53	239	0	OD	0	0	0	0	12	0	0	0	1	10	4	0		
173	III,Padra (M + OG)		Ghayaj Road	No	71	320	0	OD	0	0	0	0	10	0	0	1	2	30	4	0		
174	III,Padra (M + OG)		Khatripura	No	55	248	0	OD	0	0	0	0	20	0	0	0	1	35	8	0		
175	III,Padra (M + OG)		Kantiyala Bhagol	No	68	306	0	CD	0	0	0	0	15	0	0	2	1	25	5	0		
176	III,Padra (M + OG)		Santram Vaghriwas	No	100	550	0	CD	0	0	0	0	62	0	0	1	4	80	7	0		
177	III,Padra (M + OG)		Bethak Patariyu	No	73	329	0	OD	0	0	0	0	15	0	0	1	2	35	7	0		
178	III,Padra (M + OG)		Govindpura Harijanvas	No	62	279	0	CD	0	0	0	0	20	0	0	0	1	30	5	0		
179	III,Padra (M + OG)		Navapura Harijanvas	No	51	230	0	CD	0	0	0	0	5	0	0	0	1	15	6	0		
180	III,Padra (M + OG)		Vankarvas	No	150	800	0	CD	0	0	0	0	60	0	0	1	4	100	15	0		
181	III,Padra (M + OG)		Tochiyo Vago	No	78	351	0	OD	0	0	0	0	20	0	0	0	2	30	0	0		
182	III,Padra (M + OG)		Diwalipura	No	57	257	0	OD	0	0	0	0	10	0	0	0	5	0	0	0		

Sr.No.	Class and name of town	3	Name of the slum	4	Is it notified	No. of households (approximate)	Population of the Slum (approximate)	Paved roads (in kms.)	System of drainage				Number of latrines				Community	No. of tap points/ public hydrants installed for supply of protected water	Electricity (Number of connections)			
									Open	Closed	Both (Open & Closed)	Nil	Pit System	Flush (Water borne)	Private Flush (Water borne)	Service Others			Domestic	Road lighting (points)	Others	
1	2	3	3	4	5	6	7	8	9	10	11	12	13	14	15	16	17	18	19	20		
183	III,Padra (M + OG)		Mastapura	No	56	252	0	OD				0	35	0	0	1	1	0	6	0		
184	III,Padra (M + OG)		Ravadiyavas	No	63	284	0	CD	CD			0	25	0	0	0	1	30	4	0		
185	III,Padra (M + OG)		Prathmik shala ekta nagar, ram pir mandir, ekta nagar Jalaram Nagar	No	80	410	0	CD	CD			0	36	0	0	1	2	60	9	0		
186	III,Karjan (M)		Unda Faliya	No	400	2000	1				Nil	0	30	0	0	1	6	360	15	0		
187	III,Karjan (M)		Indira Nagri	No	100	5000	1				Nil	0	10	0	0	0	4	92	6	0		
188	III,Karjan (M)		Janta Nagar	No	79	356	1				Nil	0	4	0	0	0	2	35	3	0		
189	III,Karjan (M)		HarijanVas	No	54	243	1				Nil	0	11	0	0	0	1	20	5	0		
190	III,Karjan (M)		Rathod Vas	No	64	320	1				Nil	0	9	0	0	0	1	50	4	0		
192	III,Karjan (M)		Thakarda Vas	No	100	500	1				Nil	0	5	0	0	1	4	90	6	0		
193	III,Karjan (M)		Marwadi Vas	No	80	400	1				Nil	0	8	0	0	0	2	70	4	0		
194	III,Karjan (M)		Santosh Nagar	No	200	1000	1				Nil	0	10	0	0	0	4	189	8	0		
195	III,Karjan (M)		Vaii Nagri	No	200	1000	1				Nil	0	7	0	0	0	4	170	10	0		

## (h) Appendix to Town Directory

**Towns Showing their Outgrowths with Population**

Sr. No.	Name of the Town with Location Code	Population of Core Town	Outgrowth	Population of Outgrowths
1	2	3	4	5
1	Vadodara (M Corp.) 802596	1,670,806	(i) Karodiya (OG)	9,256
			(ii) Harni (OG)	1,760
			(iii) Sama (OG)	2,402
			(iv) Sayajipura (OG)	3,817
			(v) Gorva (OG)	9,337
			(vi) Bapod (OG)	159
			(vii) Kalali (OG) (UI)	
			(viii) Dasharath (OG)	11,438
			(ix) Koyli (OG)	10,691
			(x) Dumad (OG)	5,244
			(xi) Vemali (OG)	4,247
			(xii) Sevasi (OG)	8,403
			(xiii) Bhayli (OG)	8,750
			(xiv) Bil (OG)	5,204
			(xv) Alamgir (OG)	857
2	Padra (M) 802601	43,366	(i) Padra (OG)	3,294







2011

**Directorate of Census Operations, Gujarat**  
**Census Bhawan, Sector - 10/A,**  
**Gandhinagar-382010**

**Email: [dco-guj.rgi@censusindia.gov.in](mailto:dco-guj.rgi@censusindia.gov.in)**  
**Website: <http://www.censusindia.gov.in>**

